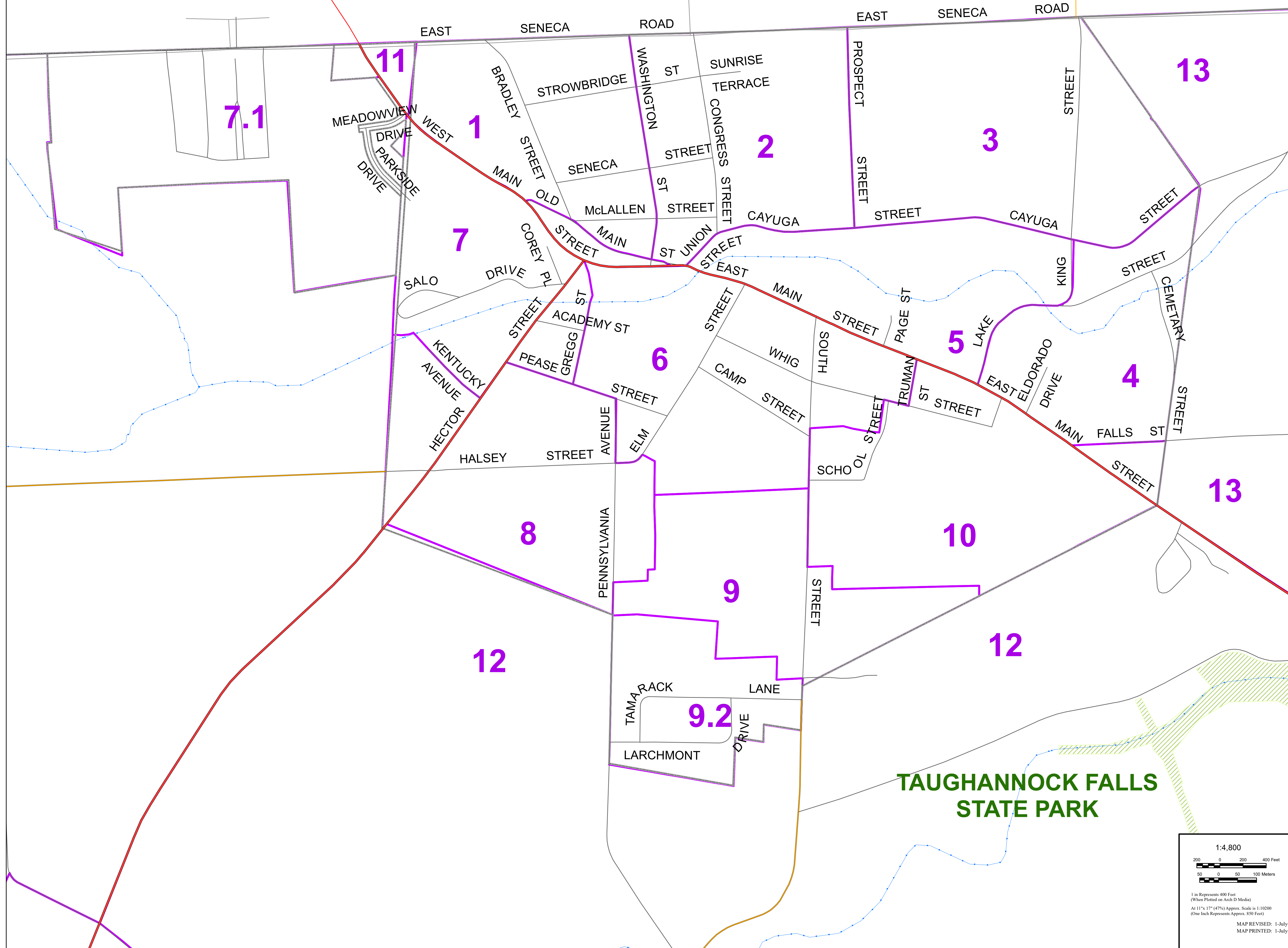


TOWN OF COVERT **SENECA COUNTY**



1:4,800

200 0 200 400 Feet  
50 0 50 100 Meters

1 in Represents 400 Feet  
(When Plotted on Arch D Media)  
At 11" x 17" (47%) Approx. Scale is 1:10200  
(One Inch Represents Approx. 850 Feet)

New York State Plane  
Central Projection  
1983 North American Datum

**TAX MAP**  
**VILLAGE OF TRUMANSBURG**  
TOMPKINS COUNTY, NY  
APPROVED BY  
NEW YORK STATE  
OFFICE OF REAL PROPERTY SERVICES

CASE NO. 2013  
DATE 11/04/1999

*Randy J. Deane*  
EXECUTIVE DIRECTOR

Copyright (c) 2000 by Tompkins County. Resale or redistribution is strictly prohibited.





**FOR TAX PURPOSES ONLY**  
**NOT TO BE USED FOR CONVEYANCE**  
 All tax maps are referenced to the New York State Plane Central Coordinate System using the 1983 North American Datum. Property lines have been registered to 1991-92 Tompkins County Digital Planimetric Base Map, and, as a result, dimensions and acreages may vary from legal descriptions. For complete legal descriptions or conveyances, please refer to the appropriate deeds and surveys.

**NOTICE OF DISCLAIMER**  
 This map represents a compilation of graphical and textual information from deeds and surveys, a digital planimetric base map, and digital conversion of hand-drawn mylar maps. Errors and omissions can occur from each of these sources; each source represents a large number of records and originates of information. As a practical matter, the County does not warrant the accuracy or completeness of the information portrayed. The end user of these maps agrees to accept the data "as is" with the full knowledge that errors and omissions may exist, and to hold harmless the County for any damages that may result from an inappropriate use of these maps.

**SPECIAL DISTRICT INFORMATION**  
 Trumansburg Central School District  
 Ulisses Fire Protection District

- LEGEND**
- Building Footprint (1991-2019)
  - Curb/Pavement Line
  - Railroad
  - Hydrography
  - Special Districts
  - Municipality
  - Military Tract/Watkins & Flint Lot Number
  - Parcel Connector
  - Property Line
  - Former Property Line
  - Current Year Changes
  - Block Limit
  - External Tax Map
  - Block Number

- 43.1** Parcel Lot Number
- 3 12** Previous Lot Number
- A 3** Subdivision Lot Number
- 5.6 Ac** Deed/Survey Acreage
- 2.11 Ac C** Computed Acreage
- 18.50 Ac C** Grouped (Total) Acreage
- 100s** Scaled (Calculated) Acreage
- 100d** Deed Dimension

**VILLAGE OF TRUMANSBURG**  
**TOWN OF ULISSES**  
 TOMPKINS COUNTY, N.Y.

North

50 0 50 100 Feet

MAP: 1  
 SCALE: 1" = 100'  
 (When plotted on Arch D Media)  
 11 x 17" (47%), scale is 1" = 200'  
 MAP REVISED: 1-JULY-2019  
 MAP PRINTED: 1-JULY-2019





**FOR TAX PURPOSES ONLY**  
 NOT TO BE USED FOR CONVEYANCE

All tax maps are referenced to the New York State Plane Central Coordinate System using the 1983 North American Datum. Property lines have been registered to 1991-92 Tompkins County Digital Planimetric Base Map, and, as a result, dimensions and acreages may vary from legal descriptions. For complete legal descriptions or conveyances, please refer to the appropriate deeds and surveys.

**NOTICE OF DISCLAIMER**

This map represents a compilation of graphical and textual information from deeds and surveys, a digital planimetric base map, and digital conversion of hand-drawn mylar maps. Errors and omissions can occur from each of these sources, each source represents a large number of records and origins of information. As a practical matter, the County does not warrant the accuracy or completeness of the information portrayed. The end user of these maps agrees to accept the data "as is" with the full knowledge that errors and omissions may exist, and to hold harmless the County for any damages that may result from an inappropriate use of these maps.

**SPECIAL DISTRICT INFORMATION**

Trumansburg Central School District  
 Ulisses Fire Protection District

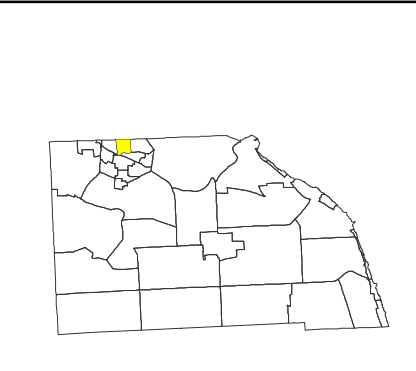
- LEGEND**
- Building Footprint (1991-2019)
  - Curb/Pavement Line
  - Railroad
  - Hydrography
  - Special Districts
  - Municipality
  - Military Tract/Watkins & Flint Lot Number
  - Parcel Connector
  - Property Line
  - Former Property Line
  - Current Year Changes
  - Block Limit
  - External Tax Map
  - Block Number

43.1	Parcel Lot Number
3.12	Previous Lot Number
A.3	Subdivision Lot Number
5.6 Ac	Deed/Survey Acreage
2.11 Ac C	Computed Acreage
18.50 Ac G	Grouped (Total) Acreage
100s	Scaled (Calculated) Acreage
100d	Deed Dimension

**VILLAGE OF TRUMANSBURG**  
**TOWN OF ULISSES**  
 TOMPKINS COUNTY, N.Y.

North

50 0 50 100 Feet



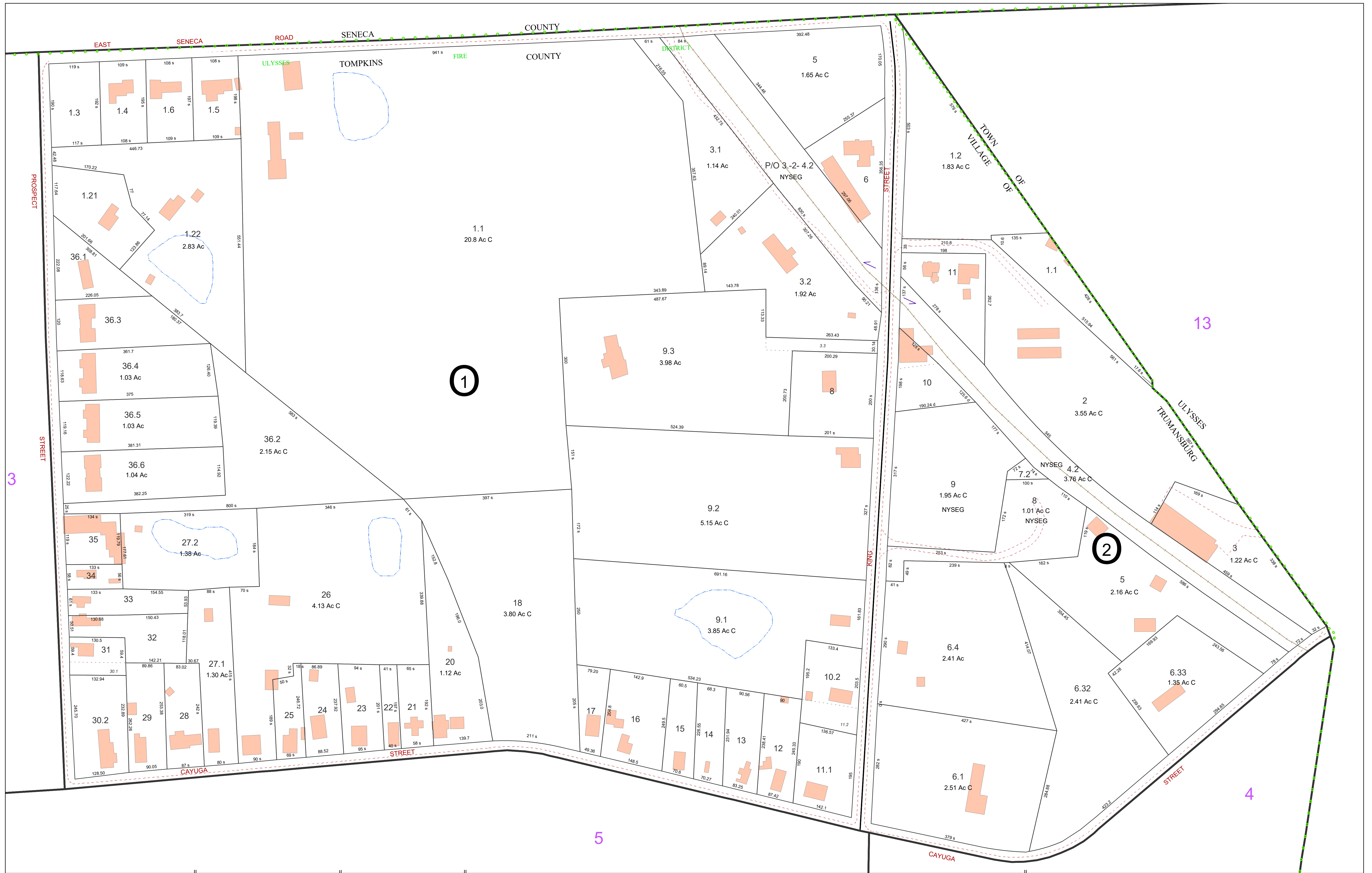
MAP: 2

SCALE: 1" = 100'

(When plotted on Arch D Media)  
 11 x 17" (47%), scale is 1" = 200'

MAP REVISED: 1-JULY-2019  
 MAP PRINTED: 1-JULY-2019





**FOR TAX PURPOSES ONLY**  
 NOT TO BE USED FOR CONVEYANCE

All tax maps are referenced to the New York State Plane Central Coordinate System using the 1983 North American Datum. Property lines have been registered to 1991-92 Tompkins County Digital Planimetric Base Map, and, as a result, dimensions and acreages may vary from legal descriptions. For complete legal descriptions or conveyances, please refer to the appropriate deeds and surveys.

**NOTICE OF DISCLAIMER**

This map represents a compilation of graphical and textual information from deeds and surveys, a digital planimetric base map, and digital conversion of hand-drawn mylar maps. Errors and omissions can occur from each of these sources; each source represents a large number of records and originates of information. As a practical matter, the County does not warrant the accuracy or completeness of the information portrayed. The end user of these maps agrees to accept the data "as is" with the full knowledge that errors and omissions may exist, and to hold harmless the County for any damages that may result from an inappropriate use of these maps.

**SPECIAL DISTRICT INFORMATION**

Trumansburg Central School District  
 Ulysses Fire Protection District

- Building Footprint (1991-2019)
- Curb/Pavement Line
- Railroad
- Hydrography
- Special Districts
- Municipality
- Military Tract/Watkins & Flint Lot Number

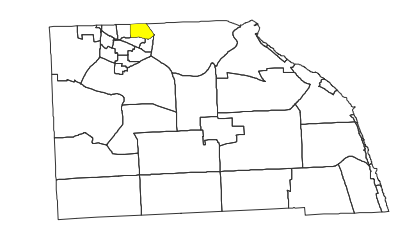
- LEGEND**
- Parcel Connector
  - Property Line
  - Former Property Line
  - Current Year Changes
  - Block Limit
  - External Tax Map
  - Block Number

- 43.1** Parcel Lot Number
- 3 12** Previous Lot Number
- A 3** Subdivision Lot Number
- 5.6 Ac** Deed/Survey Acreage
- 2.11 Ac C** Computed Acreage
- 18.50 Ac C** Grouped (Total) Acreage
- 100s** Scaled (Calculated) Acreage
- 100d** Deed Dimension

**VILLAGE OF TRUMANSBURG**  
**TOWN OF ULYSSES**  
 TOMPKINS COUNTY, N.Y.

North

50 0 50 100 Feet



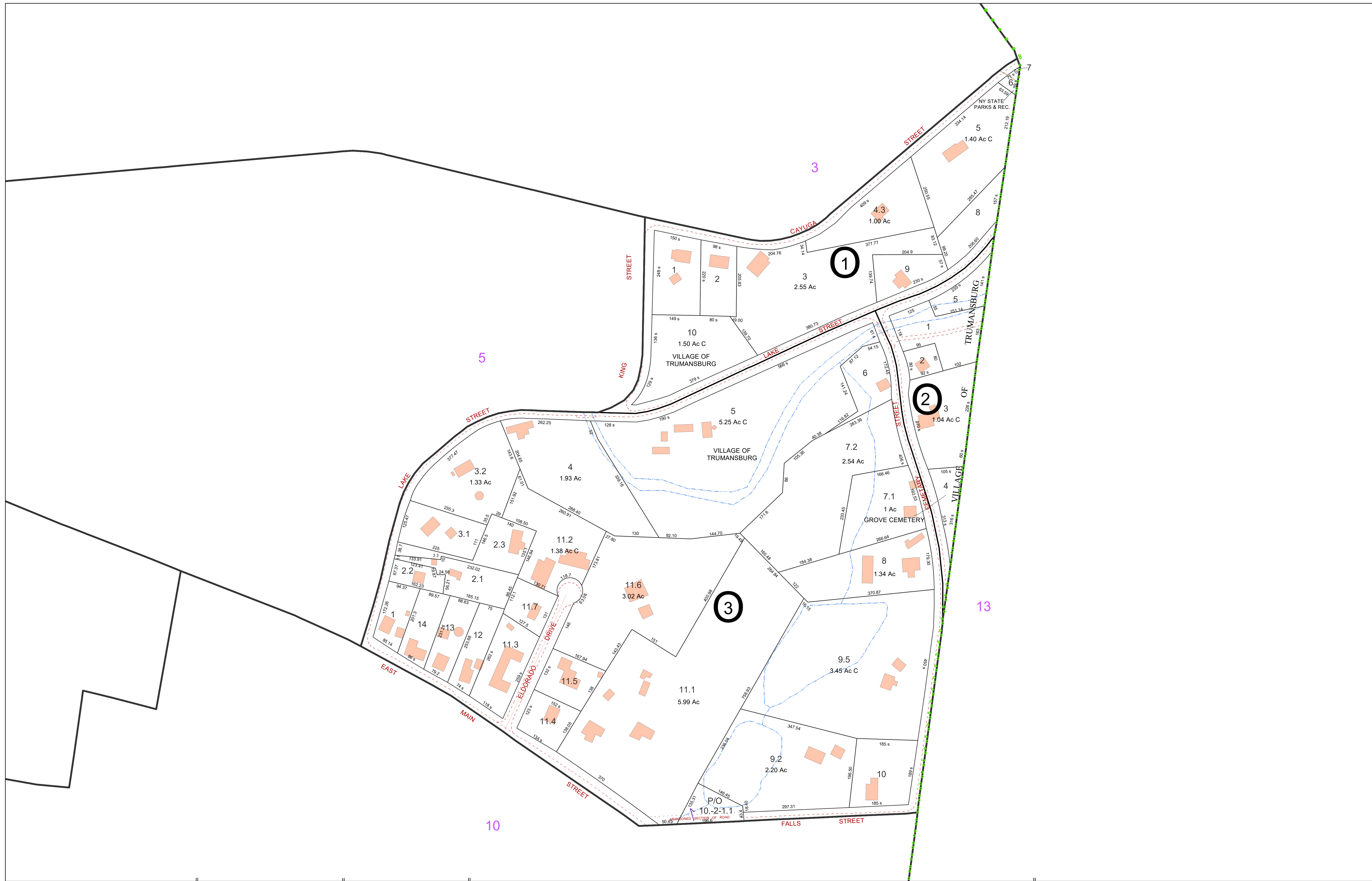
MAP: 3

SCALE: 1" = 100'

(When plotted on Arch D Media)  
 11 x 17" (47%), scale is 1" = 200'

MAP REVISED: 1-JULY-2019  
 MAP PRINTED: 1-JULY-2019





**FOR TAX PURPOSES ONLY**  
**NOT TO BE USED FOR CONVEYANCE**  
 All tax maps are referenced to the New York State Plane Central Coordinate System using the 1983 North American Datum. Property lines have been registered to 1991-92 Tompkins County Digital Planimetric Base Map, and, as a result, dimensions and acreages may vary from legal descriptions. For complete legal descriptions or conveyances, please refer to the appropriate deeds and surveys.

**NOTICE OF DISCLAIMER**  
 This map represents a compilation of graphical and textual information from deeds and surveys, a digital planimetric base map, and digital conversion of hand-drawn mylar maps. Errors and omissions can occur from each of these sources, each source represents a large number of records and origins of information. As a practical matter, the County does not warrant the accuracy or completeness of the information portrayed. The end user of these maps agrees to accept the data "as is" with the full knowledge that errors and omissions may exist, and to hold harmless the County for any damages that may result from an inappropriate use of these maps.

**SPECIAL DISTRICT INFORMATION**  
 Trumansburg Central School District  
 Ullyses Fire Protection District

- Building Footprint (1991-2019)
- Curb/Pavement Line
- Railroad
- Hydrography
- Special Districts
- Municipality
- Military Tract/Watkins & Flint Lot Number

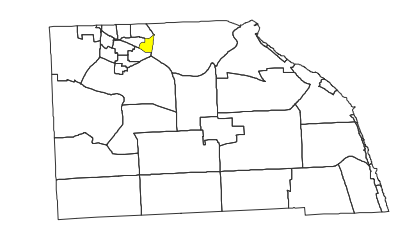
- LEGEND**
- Parcel Connector
  - Property Line
  - Former Property Line
  - Current Year Changes
  - Block Limit
  - External Tax Map
  - Block Number

- 43.1** Parcel Lot Number
- 3 12** Previous Lot Number
- A 3** Subdivision Lot Number
- 5.6 Ac** Deed/Survey Acreage
- 2.11 Ac C** Computed Acreage
- 18.50 Ac C** Grouped (Total) Acreage
- 100s** Scaled (Calculated) Acreage
- 100d** Deed Dimension

**VILLAGE OF TRUMANSBURG**  
**TOWN OF ULYSSES**  
 TOMPKINS COUNTY, N.Y.

North

0 60 120 Feet



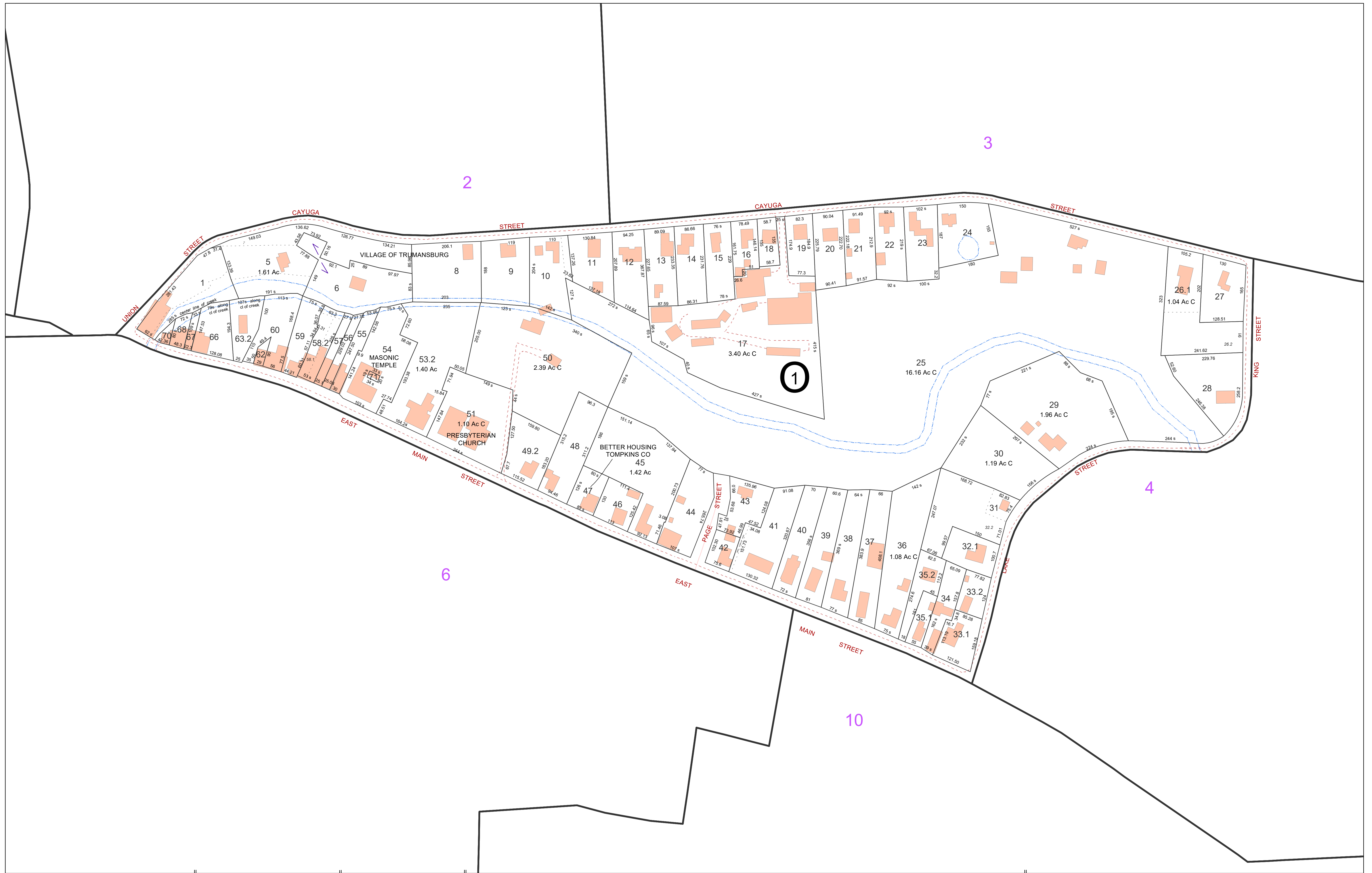
MAP: 4

SCALE: 1" = 125'

(When plotted on Arch D Media)  
 11 x 17" (47%), scale is 1" = 250'

MAP REVISED: 1-JULY-2019  
 MAP PRINTED: 1-JULY-2019





**FOR TAX PURPOSES ONLY**  
**NOT TO BE USED FOR CONVEYANCE**  
 All tax maps are referenced to the New York State Plane Central Coordinate System using the 1983 North American Datum. Property lines have been registered to 1991-92 Tompkins County Digital Planimetric Base Map, and, as a result, dimensions and acreages may vary from legal descriptions. For complete legal descriptions or conveyances, please refer to the appropriate deeds and surveys.

**NOTICE OF DISCLAIMER**  
 This map represents a compilation of graphical and textual information from deeds and surveys, a digital planimetric base map, and digital conversion of hand-drawn mylar maps. Errors and omissions can occur from each of these sources; each source represents a large number of records and origins of information. As a practical matter, the County does not warrant the accuracy or completeness of the information portrayed. The end user of these maps agrees to accept the data "as is" with the full knowledge that errors and omissions may exist, and to hold harmless the County for any damages that may result from an inappropriate use of these maps.

**SPECIAL DISTRICT INFORMATION**  
 Trumansburg Central School District  
 Ullyses Fire Protection District

- Building Footprint (1991-2019)
- Curb/Pavement Line
- Railroad
- Hydrography
- Special Districts
- Municipality
- Military Tract/Watkins & Flint Lot Number

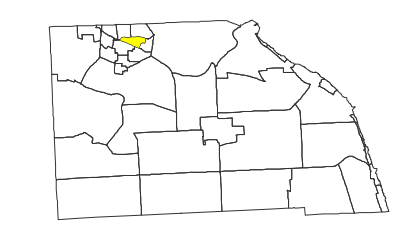
- LEGEND**
- Parcel Connector
  - Property Line
  - Former Property Line
  - Current Year Changes
  - Block Limit
  - External Tax Map
  - Block Number

- 43.1** Parcel Lot Number
- 3 12** Previous Lot Number
- A 3** Subdivision Lot Number
- 5.6 Ac** Deed/Survey Acreage
- 2.11 Ac C** Computed Acreage
- 18.50 Ac G** Grouped (Total) Acreage
- 100s** Scaled (Calculated) Acreage
- 100d** Deed Dimension

**VILLAGE OF TRUMANSBURG**  
**TOWN OF ULYSSES**  
 TOMPKINS COUNTY, N.Y.

North

0 60 120 Feet



MAP: 5

SCALE: 1" = 125'  
 (When plotted on Arch D Media)  
 11 x 17" (47%), scale is 1" = 250'

MAP REVISED: 1-JULY-2019  
 MAP PRINTED: 1-JULY-2019





**FOR TAX PURPOSES ONLY**  
**NOT TO BE USED FOR CONVEYANCE**  
 All tax maps are referenced to the New York State Plane Central Coordinate System using the 1983 North American Datum. Property lines have been registered to 1991-92 Tompkins County Digital Planimetric Base Map, and, as a result, dimensions and acreages may vary from legal descriptions. For complete legal descriptions or conveyances, please refer to the appropriate deeds and surveys.

**NOTICE OF DISCLAIMER**  
 This map represents a compilation of graphical and textual information from deeds and surveys, a digital planimetric base map, and digital conversion of hand-drawn mylar maps. Errors and omissions can occur from each of these sources, each source represents a large number of records and origins of information. As a practical matter, the County does not warrant the accuracy or completeness of the information portrayed. The end user of these maps agrees to accept the data "as is" with the full knowledge that errors and omissions may exist, and to hold harmless the County for any damages that may result from an inappropriate use of these maps.

**SPECIAL DISTRICT INFORMATION**  
 Trumansburg Central School District  
 Ullyses Fire Protection District

- Building Footprint (1991-2019)
- Curb/Pavement Line
- Railroad
- Hydrography
- Special Districts
- Municipality
- Military Tract/Watkins & Flint Lot Number

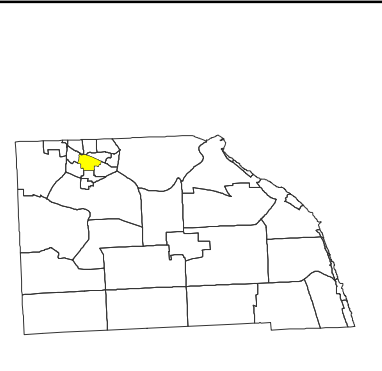
- LEGEND**
- Parcel Connector
  - Property Line
  - Former Property Line
  - Current Year Changes
  - Block Limit
  - External Tax Map
  - Block Number

43.1	Parcel Lot Number
3 12	Previous Lot Number
A 3	Subdivision Lot Number
5.6 Ac	Deed/Survey Acreage
2.11 Ac C	Computed Acreage
18.50 Ac G	Grouped (Total) Acreage
100s	Scaled (Calculated) Acreage
100d	Deed Dimension

**VILLAGE OF TRUMANSBURG**  
**TOWN OF ULYSSES**  
 TOMPKINS COUNTY, N.Y.

North

50 0 50 100 Feet



MAP: 6

SCALE: 1" = 100'

(When plotted on Arch D Media)  
 11 x 17" (47%), scale is 1" = 200'

MAP REVISED: 1-JULY-2019  
 MAP PRINTED: 1-JULY-2019





**FOR TAX PURPOSES ONLY**  
**NOT TO BE USED FOR CONVEYANCE**  
 All tax maps are referenced to the New York State Plane Central Coordinate System using the 1983 North American Datum. Property lines have been registered to 1991-92 Tompkins County Digital Planimetric Base Map, and, as a result, dimensions and acreages may vary from legal descriptions. For complete legal descriptions or conveyances, please refer to the appropriate deeds and surveys.

**NOTICE OF DISCLAIMER**  
 This map represents a compilation of graphical and textual information from deeds and surveys, a digital planimetric base map, and digital conversion of hand-drawn mylar maps. Errors and omissions can occur from each of these sources, each source represents a large number of records and origins of information. As a practical matter, the County does not warrant the accuracy or completeness of the information portrayed. The end user of these maps agrees to accept the data "as is" with the full knowledge that errors and omissions may exist, and to hold harmless the County for any damages that may result from an inappropriate use of these maps.

**SPECIAL DISTRICT INFORMATION**  
 Trumansburg Central School District  
 Ullyses Fire Protection District

- Building Footprint (1991-2019)
- Curb/Pavement Line
- Railroad
- Hydrography
- Special Districts
- Municipality
- Military Tract/Watkins & Flint Lot Number

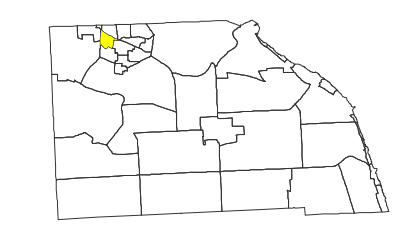
- LEGEND**
- Parcel Connector
  - Property Line
  - Former Property Line
  - Current Year Changes
  - Block Limit
  - External Tax Map
  - Block Number

- 43.1** Parcel Lot Number
- 3 12** Previous Lot Number
- A 3** Subdivision Lot Number
- 5.6 Ac** Deed/Survey Acreage
- 2.11 Ac C** Computed Acreage
- 18.50 Ac G** Grouped (Total) Acreage
- 100s** Scaled (Calculated) Acreage
- 100d** Deed Dimension

**VILLAGE OF TRUMANSBURG**  
**TOWN OF ULYSSES**  
 TOMPKINS COUNTY, N.Y.

North

0 60 120 Feet



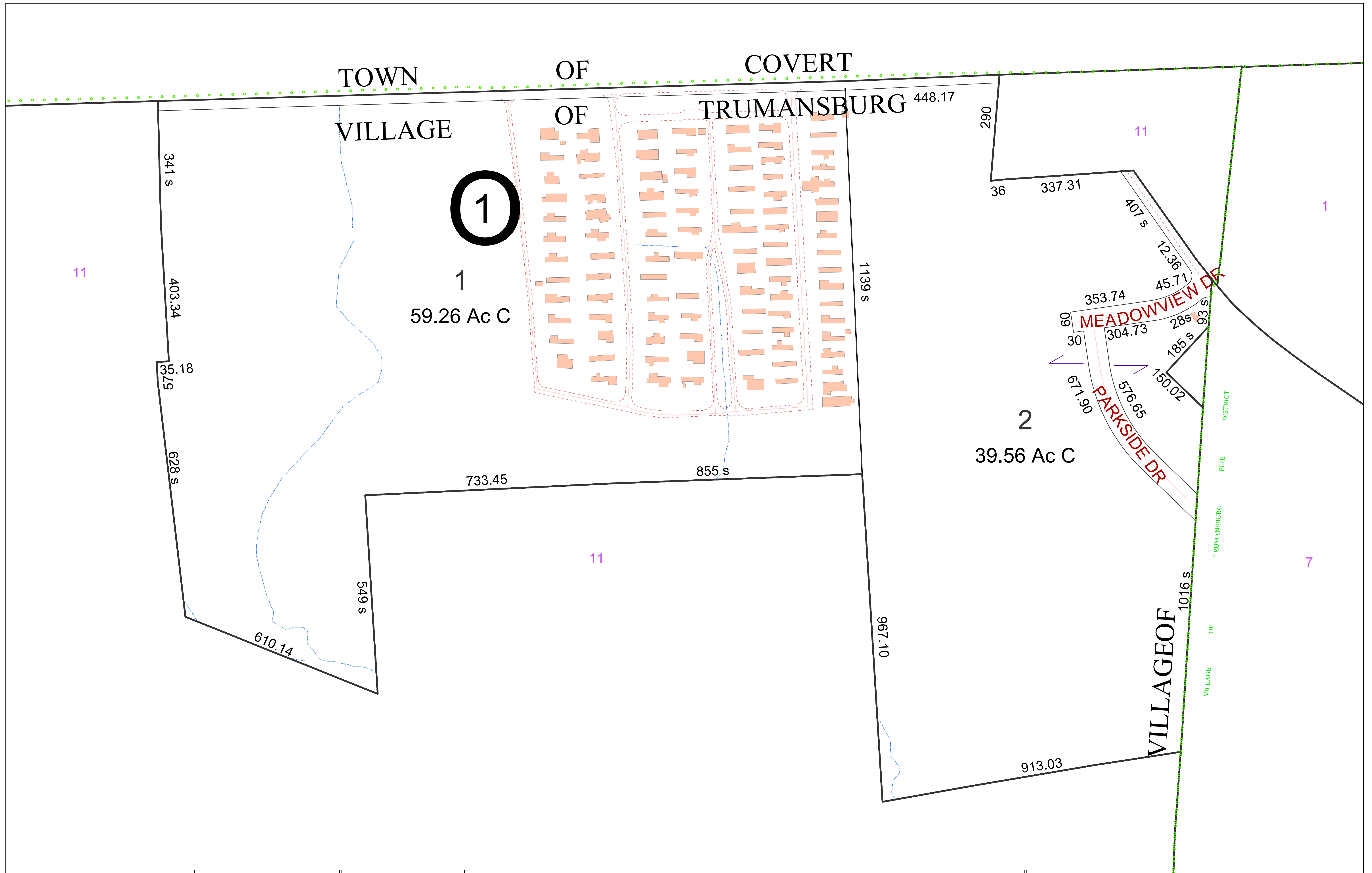
MAP: 7

SCALE: 1" = 125'

(When plotted on Arch D Media)  
 11 x 17" (47%), scale is 1" = 250'

MAP REVISED: 1-JULY-2019  
 MAP PRINTED: 1-JULY-2019





**FOR TAX PURPOSES ONLY**  
**NOT TO BE USED FOR CONVEYANCE**

All tax maps are referenced to the New York State Plane Central Coordinate System using the 1983 North American Datum. Property lines have been registered to 1991-92 Tompkins County Digital Planimetric Base Map, and, as a result, dimensions and acreages may vary from legal descriptions. For complete legal descriptions or conveyances, please refer to the appropriate deeds and surveys.

**NOTICE OF DISCLAIMER**  
This map represents a compilation of graphical and textual information from deeds and surveys, a digital planimetric base map, and digital conversion of hand-drawn mylar maps. Errors and omissions can occur from each of these sources; each source represents a large number of records and origins of information. As a practical matter, the County does not warrant the accuracy or completeness of the information portrayed. The end user of these maps agrees to accept the data "as is" with the full knowledge that errors and omissions may exist, and to hold harmless the County for any damages that may result from an inappropriate use of these maps.

**SPECIAL DISTRICT INFORMATION**  
Trumansburg Central School District  
Ulysses Fire Protection District

- Building Footprint (1991-2019)
- Curb/Pavement Line
- Railroad
- Hydrography
- Special Districts
- Municipality
- Military Tract/Watkins & Flint Lot Number

- LEGEND**
- Parcel Connector
  - Property Line
  - Former Property Line
  - Current Year Changes
  - Block Limit
  - External Tax Map
  - Block Number

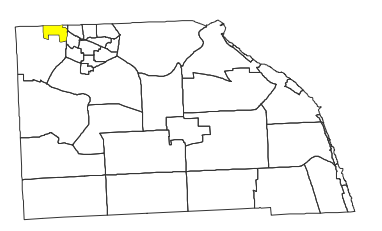
43.1	Parcel Lot Number
3 12	Previous Lot Number
A 3	Subdivision Lot Number
5.6 Ac	Deed/Survey Acreage
2.11 Ac C	Computed Acreage
18.50 Ac G	Grouped (Total) Acreage
100s	Scaled (Calculated) Acreage
100d	Deed Dimension

**VILLAGE OF TRUMANSBURG**  
**TOWN OF ULYSSES**  
TOMPKINS COUNTY, N.Y.

North

Scale: 1" = 125'

0 60 120 Feet



MAP: 7.1  
SCALE: 1" = 125'  
(When plotted on Arch D Media)  
11 x 17" (47%), scale is 1" = 250'  
MAP REVISED: 1-JULY-2019  
MAP PRINTED: 1-JULY-2019





**FOR TAX PURPOSES ONLY**  
**NOT TO BE USED FOR CONVEYANCE**  
 All tax maps are referenced to the New York State Plane Central Coordinate System using the 1983 North American Datum. Property lines have been registered to 1991-92 Tompkins County Digital Planimetric Base Map, and, as a result, dimensions and acreages may vary from legal descriptions. For complete legal descriptions or conveyances, please refer to the appropriate deeds and surveys.

**NOTICE OF DISCLAIMER**  
 This map represents a compilation of graphical and textual information from deeds and surveys, a digital planimetric base map, and digital conversion of hand-drawn mylar maps. Errors and omissions can occur from each of these sources, each source represents a large number of records and originators of information. As a practical matter, the County does not warrant the accuracy or completeness of the information portrayed. The end user of these maps agrees to accept the data "as is" with the full knowledge that errors and omissions may exist, and to hold harmless the County for any damages that may result from an inappropriate use of these maps.

**SPECIAL DISTRICT INFORMATION**  
 Trumansburg Central School District  
 Ulisses Fire Protection District

- Building Footprint (1991-2019)
- Curb/Pavement Line
- Railroad
- Hydrography
- Special Districts
- Municipality
- Military Tract/Watkins & Flint Lot Number

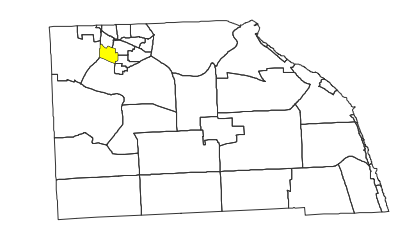
- LEGEND**
- Parcel Connector
  - Property Line
  - Former Property Line
  - Current Year Changes
  - Block Limit
  - External Tax Map
  - Block Number

- 43.1** Parcel Lot Number
- 3 12** Previous Lot Number
- A 3** Subdivision Lot Number
- 5.6 Ac** Deed/Survey Acreage
- 2.11 Ac C** Computed Acreage
- 18.50 Ac G** Grouped (Total) Acreage
- 100s** Scaled (Calculated) Acreage
- 100d** Deed Dimension

**VILLAGE OF TRUMANSBURG**  
**TOWN OF ULISSES**  
 TOMPKINS COUNTY, N.Y.

North

0 60 120 Feet



MAP: 8

SCALE: **1" = 125'**  
 (When plotted on Arch D Media)  
 11 x 17" (47%), scale is 1" = 250'

MAP REVISED: 1-JULY-2019  
 MAP PRINTED: 1-JULY-2019





**FOR TAX PURPOSES ONLY**  
NOT TO BE USED FOR CONVEYANCE

All tax maps are referenced to the New York State Plane Central Coordinate System using the 1983 North American Datum. Property lines have been registered to 1991-92 Tompkins County Digital Planimetric Base Map, and, as a result, dimensions and acreages may vary from legal descriptions. For complete legal descriptions or conveyances, please refer to the appropriate deeds and surveys.

**NOTICE OF DISCLAIMER**  
This map represents a compilation of graphical and textual information from deeds and surveys, a digital planimetric base map, and digital conversion of hand-drawn mylar maps. Errors and omissions can occur from each of these sources; each source represents a large number of records and origins of information. As a practical matter, the County does not warrant the accuracy or completeness of the information portrayed. The end user of these maps agrees to accept the data "as is" with the full knowledge that errors and omissions may exist, and to hold harmless the County for any damages that may result from an inappropriate use of these maps.

**SPECIAL DISTRICT INFORMATION**  
Trumansburg Central School District  
Ulisses Fire Protection District

- Building Footprint (1991-2019)
- Curb/Pavement Line
- Railroad
- Hydrography
- Special Districts
- Municipality
- Military Tract/Watkins & Flint Lot Number

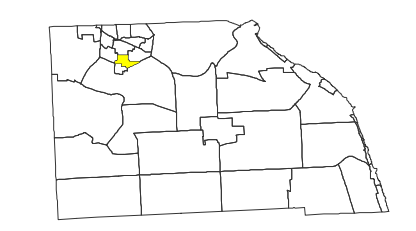
- LEGEND**
- Parcel Connector
  - Property Line
  - Former Property Line
  - Current Year Changes
  - Block Limit
  - External Tax Map
  - Block Number

Parcel Lot Number	Previous Lot Number	Subdivision Lot Number	Deed/Survey Acreage	Computed Acreage	Grouped (Total) Acreage	Scaled (Calculated) Acreage	Deed Dimension
43.1							
3 12							
A 3							
5.6 Ac							
2.11 Ac C							
18.50 Ac G							
100s							
100d							

**VILLAGE OF TRUMANSBURG**  
**TOWN OF ULISSES**  
TOMPKINS COUNTY, N.Y.

North

Scale: 1" = 100'  
50 0 50 100 Feet



MAP: 9  
SCALE: 1" = 100'  
(When plotted on Arch D Media)  
11 x 17" (47%), scale is 1" = 200'  
MAP REVISED: 1-JULY-2019  
MAP PRINTED: 1-JULY-2019





**FOR TAX PURPOSES ONLY**  
 NOT TO BE USED FOR CONVEYANCE

All tax maps are referenced to the New York State Plane Central Coordinate System using the 1983 North American Datum. Property lines have been registered to 1991-92 Tompkins County Digital Planimetric Base Map, and, as a result, dimensions and acreages may vary from legal descriptions. For complete legal descriptions or conveyances, please refer to the appropriate deeds and surveys.

**NOTICE OF DISCLAIMER**

This map represents a compilation of graphical and textual information from deeds and surveys, a digital planimetric base map, and digital conversion of hand-drawn mylar maps. Errors and omissions can occur from each of these sources; each source represents a large number of records and origins of information. As a practical matter, the County does not warrant the accuracy or completeness of the information portrayed. The end user of these maps agrees to accept the data "as is" with the full knowledge that errors and omissions may exist, and to hold harmless the County for any damages that may result from an inappropriate use of these maps.

**SPECIAL DISTRICT INFORMATION**

Trumansburg Central School District  
 Ullyses Fire Protection District

- Building Footprint (1991-2019)
- Curb/Pavement Line
- Railroad
- Hydrography
- Special Districts
- Municipality
- Military Tract/Watkins & Flint Lot Number

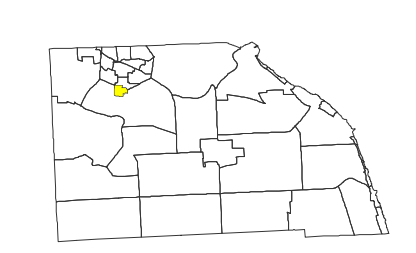
- LEGEND**
- Parcel Connector
  - Property Line
  - Former Property Line
  - Current Year Changes
  - Block Limit
  - External Tax Map
  - Block Number

<b>43.1</b>	Parcel Lot Number
3 12	Previous Lot Number
A 3	Subdivision Lot Number
5.6 Ac	Deed/Survey Acreage
2.11 Ac C	Computed Acreage
18.50 Ac G	Grouped (Total) Acreage
100s	Scaled (Calculated) Acreage
100d	Deed Dimension

**VILLAGE OF TRUMANSBURG**  
**TOWN OF ULYSSES**  
 TOMPKINS COUNTY, N.Y.

North

50 0 50 100 Feet



MAP: 9.2

SCALE: 1" = 100'

(When plotted on Arch D Media)  
 11 x 17" (47%), scale is 1" = 200'

MAP REVISED: 1-JULY-2019  
 MAP PRINTED: 1-JULY-2019





**FOR TAX PURPOSES ONLY**  
NOT TO BE USED FOR CONVEYANCE

All tax maps are referenced to the New York State Plane Central Coordinate System using the 1983 North American Datum. Property lines have been registered to 1991-92 Tompkins County Digital Planimetric Base Map, and, as a result, dimensions and acreages may vary from legal descriptions. For complete legal descriptions or conveyances, please refer to the appropriate deeds and surveys.

**NOTICE OF DISCLAIMER**  
This map represents a compilation of graphical and textual information from deeds and surveys, a digital planimetric base map, and digital conversion of hand-drawn mylar maps. Errors and omissions can occur from each of these sources; each source represents a large number of records and origins of information. As a practical matter, the County does not warrant the accuracy or completeness of the information portrayed. The end user of these maps agrees to accept the data "as is" with the full knowledge that errors and omissions may exist, and to hold harmless the County for any damages that may result from an inappropriate use of these maps.

**SPECIAL DISTRICT INFORMATION**  
Trumansburg Central School District  
Ulisses Fire Protection District

- Building Footprint (1991-2019)
- Curb/Pavement Line
- Railroad
- Hydrography
- Special Districts
- Municipality
- Military Tract/Watkins & Flint Lot Number

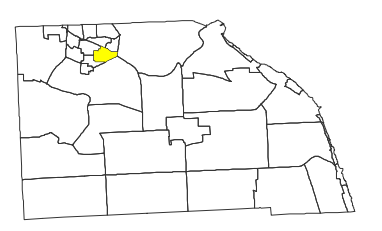
- LEGEND**
- Parcel Connector
  - Property Line
  - Former Property Line
  - Current Year Changes
  - Block Limit
  - External Tax Map
  - Block Number

43.1	Parcel Lot Number
3 12	Previous Lot Number
A 3	Subdivision Lot Number
5.6 Ac	Deed/Survey Acreage
2.11 Ac C	Computed Acreage
18.50 Ac G	Grouped (Total) Acreage
100s	Scaled (Calculated) Acreage
100d	Deed Dimension

**VILLAGE OF TRUMANSBURG**  
**TOWN OF ULISSES**  
TOMPKINS COUNTY, N.Y.

North

60 0 60 120 Feet

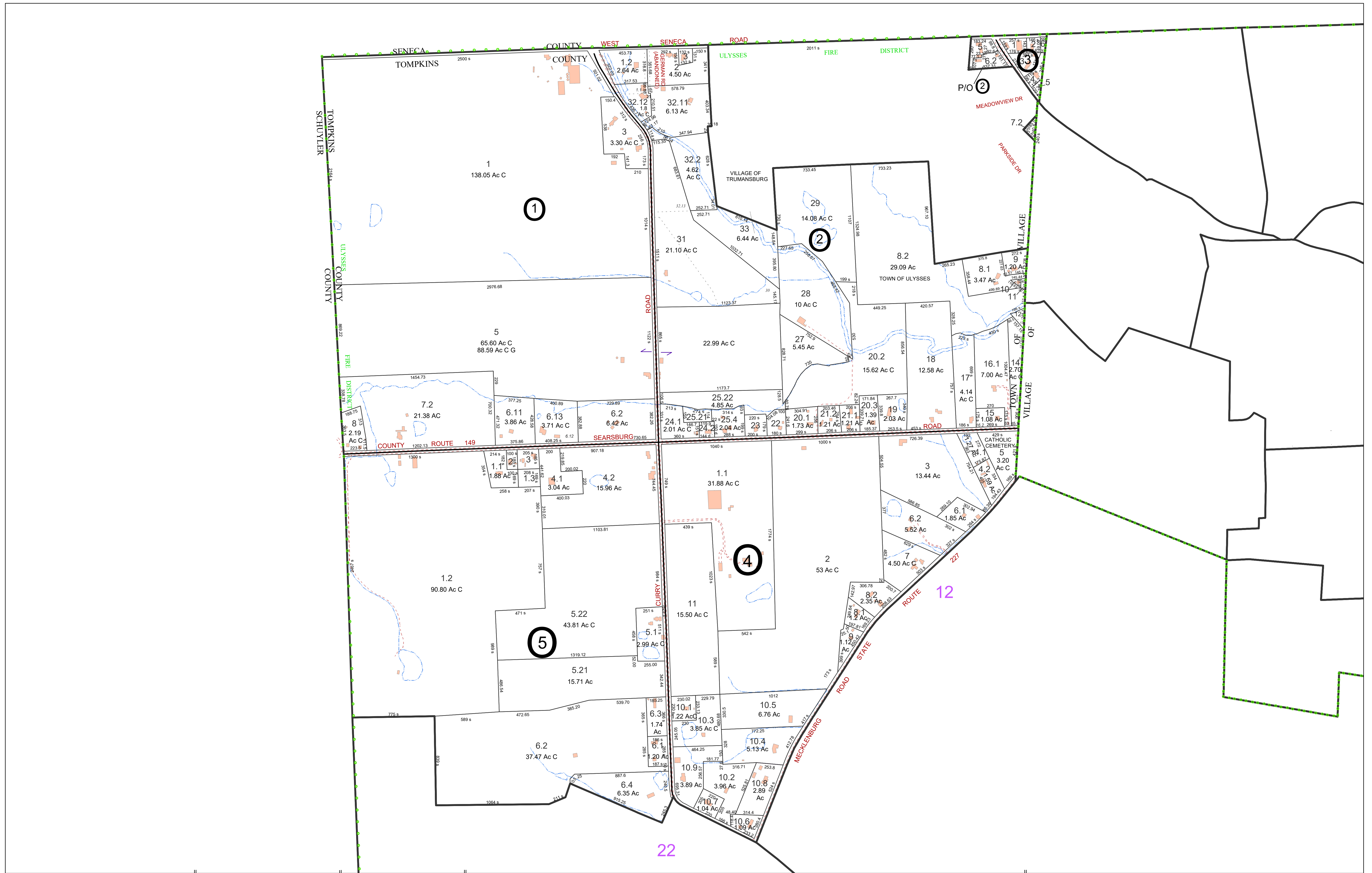


MAP: 10  
SCALE: 1" = 125'  
(When plotted on Arch D Media)  
11 x 17" (47%), scale is 1" = 250'  
MAP REVISED: 1-JULY-2019  
MAP PRINTED: 1-JULY-2019









**FOR TAX PURPOSES ONLY**  
NOT TO BE USED FOR CONVEYANCE

All tax maps are referenced to the New York State Plane Central Coordinate System using the 1983 North American Datum. Property lines have been registered to 1991-92 Tompkins County Digital Planimetric Base Map, and, as a result, dimensions and acreages may vary from legal descriptions. For complete legal descriptions or conveyances, please refer to the appropriate deeds and surveys.

**NOTICE OF DISCLAIMER**  
This map represents a compilation of graphical and textual information from deeds and surveys, a digital planimetric base map, and digital conversion of hand-drawn mylar maps. Errors and omissions can occur from each of these sources, each source represents a large number of records and originates of information. As a practical matter, the County does not warrant the accuracy or completeness of the information portrayed. The end user of these maps agrees to accept the data "as is" with the full knowledge that errors and omissions may exist, and to hold harmless the County for any damages that may result from an inappropriate use of these maps.

**SPECIAL DISTRICT INFORMATION**

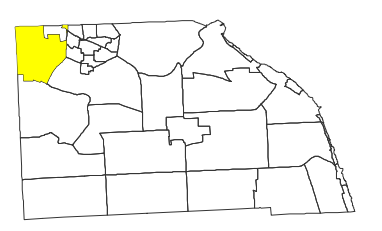
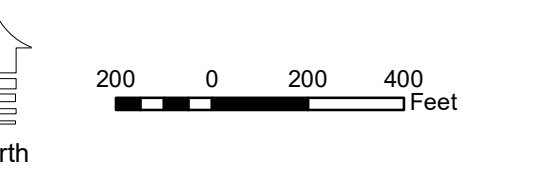
Trumansburg Central School District  
Ullyses Fire Protection District

- Building Footprint (1991-2019)
- Curb/Pavement Line
- Railroad
- Hydrography
- Special Districts
- Municipality
- Military Tract/Watkins & Flint Lot Number

- Parcel Connector
- Property Line
- Former Property Line
- Current Year Changes
- Block Limit
- External Tax Map
- Block Number

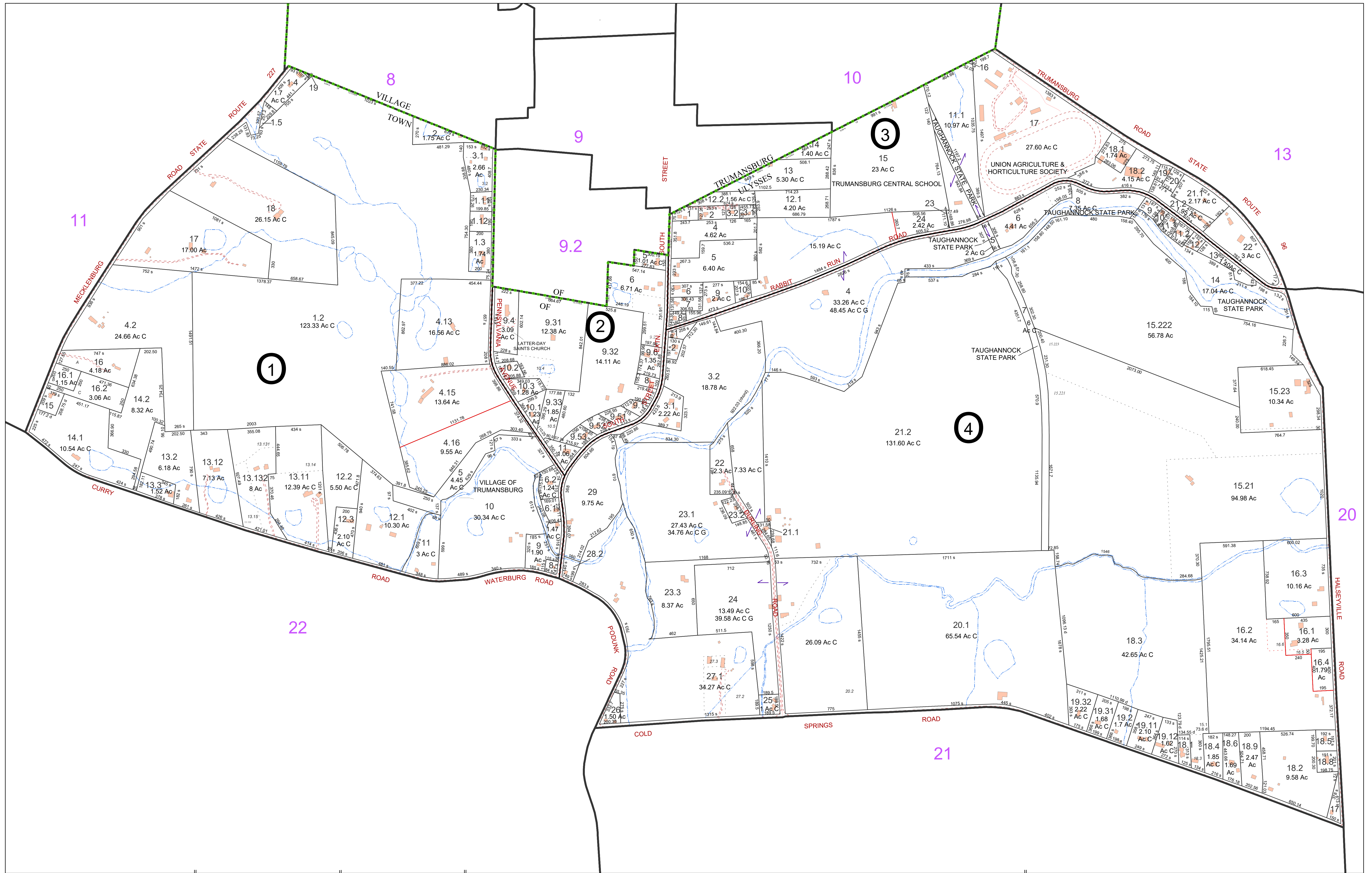
- 43.1** Parcel Lot Number
- 3 12** Previous Lot Number
- A 3** Subdivision Lot Number
- 5.6 Ac** Deed/Survey Acreage
- 2.11 Ac C** Computed Acreage
- 18.50 Ac G** Grouped (Total) Acreage
- 100s** Scaled (Calculated) Acreage
- 100d** Deed Dimension

**TOWN OF ULYSSES**  
TOMPKINS COUNTY, N.Y.



MAP: 11  
SCALE: 1" = 400'  
(When plotted on Arch D Media)  
11 x 17" (47%), scale is 1" = 800'  
MAP REVISED: 1-JULY-2019  
MAP PRINTED: 1-JULY-2019





**FOR TAX PURPOSES ONLY**  
 NOT TO BE USED FOR CONVEYANCE

All tax maps are referenced to the New York State Plane Central Coordinate System using the 1983 North American Datum. Property lines have been registered to 1991-92 Tompkins County Digital Planimetric Base Map, and, as a result, dimensions and acreages may vary from legal descriptions. For complete legal descriptions or conveyances, please refer to the appropriate deeds and surveys.

**NOTICE OF DISCLAIMER**

This map represents a compilation of graphical and textual information from deeds and surveys, a digital planimetric base map, and digital conversion of hand-drawn mylar maps. Errors and omissions can occur from each of these sources, each source represents a large number of records and originates of information. As a practical matter, the County does not warrant the accuracy or completeness of the information portrayed. The end user of these maps agrees to accept the data "as is" with the full knowledge that errors and omissions may exist, and to hold harmless the County for any damages that may result from an inappropriate use of these maps.

**SPECIAL DISTRICT INFORMATION**

Trumansburg Central School District  
 Ullyses Fire Protection District

- Building Footprint (1991-2019)
- Curb/Pavement Line
- Railroad
- Hydrography
- Special Districts
- Municipality
- Military Tract/Watkins & Flint Lot Number

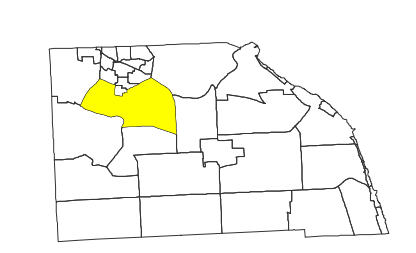
- LEGEND**
- Parcel Connector
  - Property Line
  - Former Property Line
  - Current Year Changes
  - Block Limit
  - External Tax Map
  - Block Number

- 43.1** Parcel Lot Number
- 3 12** Previous Lot Number
- A 3** Subdivision Lot Number
- 5.6 Ac** Deed/Survey Acreage
- 2.11 Ac C** Computed Acreage
- 18.50 Ac G** Grouped (Total) Acreage
- 100s** Scaled (Calculated) Acreage
- 100d** Deed Dimension

**TOWN OF ULYSSES**  
 TOMPKINS COUNTY, N.Y.

North

200 0 200 400 Feet



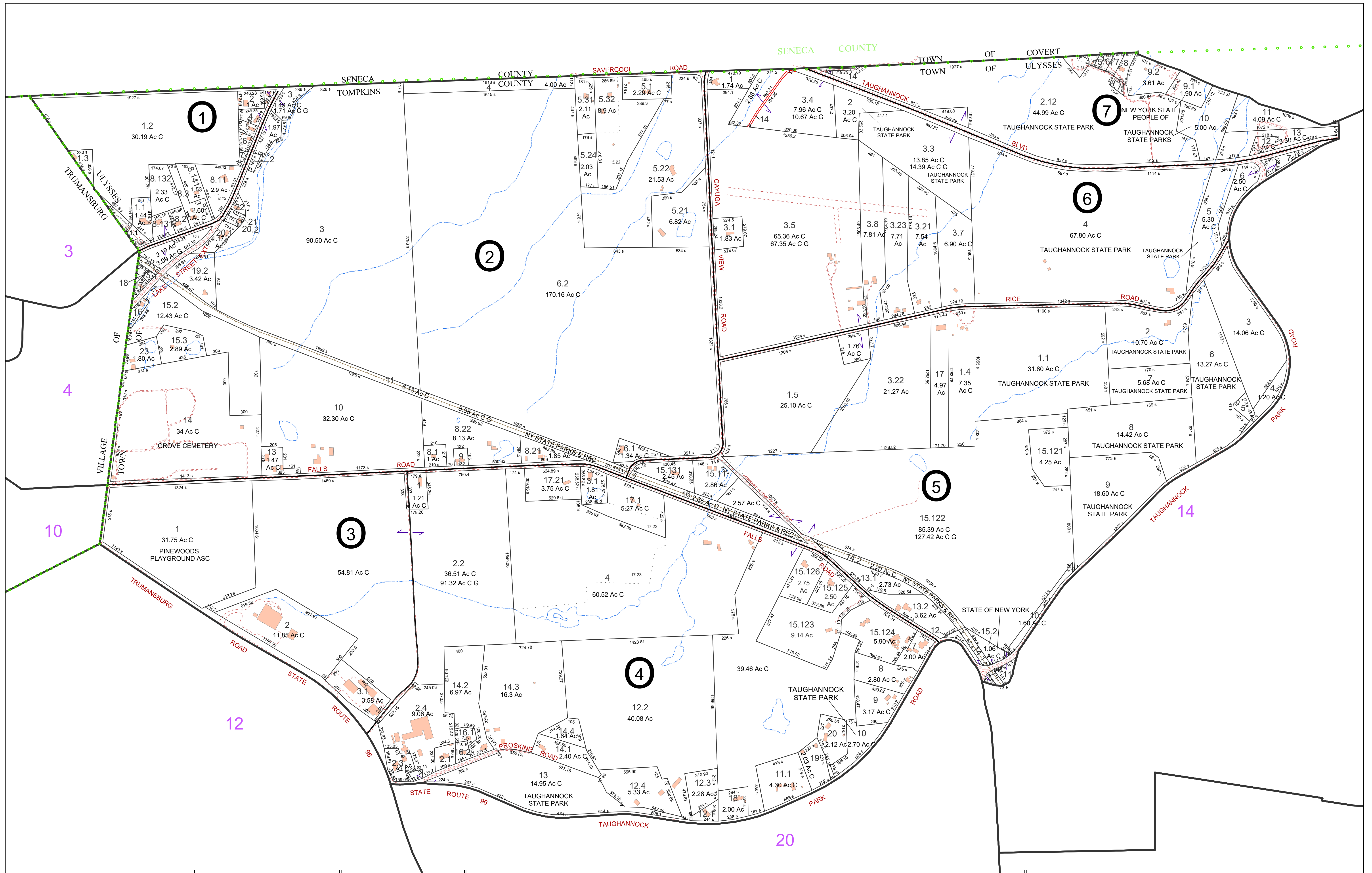
MAP: 12

SCALE: 1" = 400'

(When plotted on Arch D Media)  
 11 x 17" (47%) scale is 1" = 800'

MAP REVISED: 1-JULY-2019  
 MAP PRINTED: 1-JULY-2019





**FOR TAX PURPOSES ONLY**  
NOT TO BE USED FOR CONVEYANCE

All tax maps are referenced to the New York State Plane Central Coordinate System using the 1983 North American Datum. Property lines have been registered to 1991-92 Tompkins County Digital Planimetric Base Map, and, as a result, dimensions and acreages may vary from legal descriptions. For complete legal descriptions or conveyances, please refer to the appropriate deeds and surveys.

**NOTICE OF DISCLAIMER**  
This map represents a compilation of graphical and textual information from deeds and surveys, a digital planimetric base map, and digital conversion of hand-drawn mylar maps. Errors and omissions can occur from each of these sources, each source represents a large number of records and origins of information. As a practical matter, the County does not warrant the accuracy or completeness of the information portrayed. The end user of these maps agrees to accept the data "as is" with the full knowledge that errors and omissions may exist, and to hold harmless the County for any damages that may result from an inappropriate use of these maps.

**SPECIAL DISTRICT INFORMATION**  
Trumansburg Central School District  
Ithaca City School District  
Ullyses Fire Protection District

- Building Footprint (1991-2019)
- Curb/Pavement Line
- Railroad
- Hydrography
- Special Districts
- Municipality
- Military Tract/Watkins & Flint Lot Number

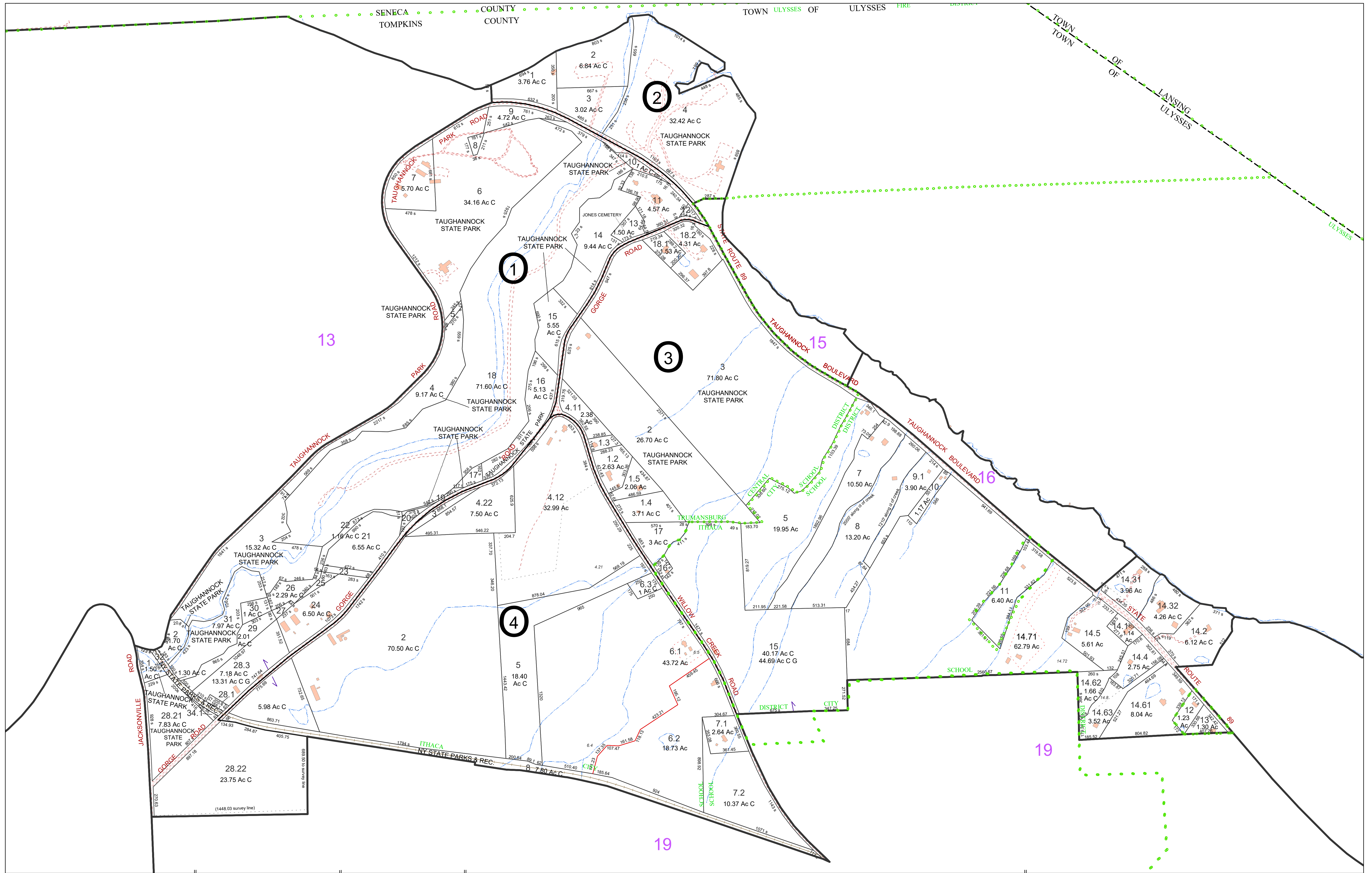
- Parcel Connector
- Property Line
- Former Property Line
- Current Year Changes
- Block Limit
- External Tax Map
- Block Number

- 43.1** Parcel Lot Number
- 3 12** Previous Lot Number
- A 3** Subdivision Lot Number
- 5.6 Ac** Current Year Acreage
- 2.11 Ac C** Computed Acreage
- 18.50 Ac G** Grouped (Total) Acreage
- 100s** Scaled (Calculated) Acreage
- 100d** Deed Dimension

**TOWN OF ULYSSES**  
TOMPKINS COUNTY, N.Y.

MAP: 13  
SCALE: 1" = 400'  
(When plotted on Arch D Media)  
11 x 17" (47%), scale is 1" = 800'  
MAP REVISED: 1-JULY-2019  
MAP PRINTED: 1-JULY-2019





**FOR TAX PURPOSES ONLY**  
 NOT TO BE USED FOR CONVEYANCE

All tax maps are referenced to the New York State Plane Central Coordinate System using the 1983 North American Datum. Property lines have been registered to 1991-92 Tompkins County Digital Planimetric Base Map, and, as a result, dimensions and acreages may vary from legal descriptions. For complete legal descriptions or conveyances, please refer to the appropriate deeds and surveys.

**NOTICE OF DISCLAIMER**

This map represents a compilation of graphical and textual information from deeds and surveys, a digital planimetric base map, and digital conversion of hand-drawn mylar maps. Errors and omissions can occur from each of these sources, each source represents a large number of records and origins of information. As a practical matter, the County does not warrant the accuracy or completeness of the information portrayed. The end user of these maps agrees to accept the data "as is" with the full knowledge that errors and omissions may exist, and to hold harmless the County for any damages that may result from an inappropriate use of these maps.

**SPECIAL DISTRICT INFORMATION**

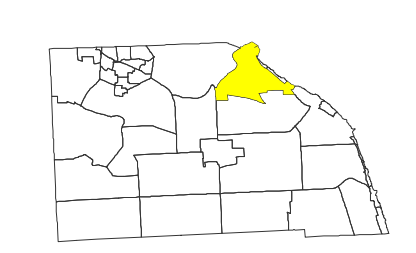
Trumansburg Central School District  
 Ithaca City School District  
 Ullyses Fire Protection District

- Building Footprint (1991-2019)
- Curb/Pavement Line
- Railroad
- Hydrography
- Special Districts
- Municipality
- Military Tract/Watkins & Flint Lot Number

- LEGEND**
- Parcel Connector
  - Property Line
  - Former Property Line
  - Current Year Changes
  - Block Limit
  - External Tax Map
  - Block Number

- 43.1** Parcel Lot Number
- 3 12** Previous Lot Number
- A 3** Subdivision Lot Number
- 5.6 Ac** Deed/Survey Acreage
- 2.11 Ac C** Computed Acreage
- 18.50 Ac G** Grouped (Total) Acreage
- 100s** Scaled (Calculated) Acreage
- 100d** Deed Dimension

**TOWN OF ULYSSES**  
 TOMPKINS COUNTY, N.Y.



MAP: 14

SCALE: 1" = 400'  
 (When plotted on Arch D Media)  
 11 x 17" (47%), scale is 1" = 800'

MAP REVISED: 1-JULY-2019  
 MAP PRINTED: 1-JULY-2019





**FOR TAX PURPOSES ONLY**  
**NOT TO BE USED FOR CONVEYANCE**

All tax maps are referenced to the New York State Plane Central Coordinate System using the 1983 North American Datum. Property lines have been registered to 1991-92 Tompkins County Digital Planimetric Base Map, and, as a result, dimensions and acreages may vary from legal descriptions. For complete legal descriptions or conveyances, please refer to the appropriate deeds and surveys.

**NOTICE OF DISCLAIMER**

This map represents a compilation of graphical and textual information from deeds and surveys, a digital planimetric base map, and digital conversion of hand-drawn mylar maps. Errors and omissions can occur from each of these sources; each source represents a large number of records and originates of information. As a practical matter, the County does not warrant the accuracy or completeness of the information portrayed. The end user of these maps agrees to accept the data "as is" with the full knowledge that errors and omissions may exist, and to hold harmless the County for any damages that may result from an inappropriate use of these maps.

**SPECIAL DISTRICT INFORMATION**

Ithaca City School District  
 Ulysses Fire Protection District

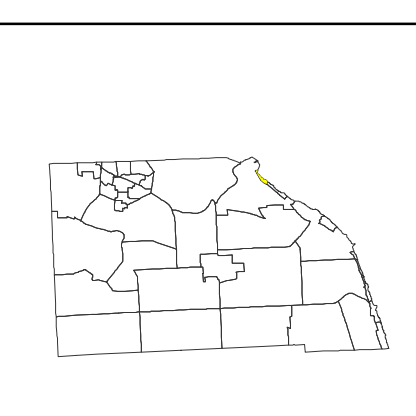
- Building Footprint (1991-2019)
- Curb/Pavement Line
- Railroad
- Hydrography
- Special Districts
- Municipality
- Military Tract/Watkins & Flint Lot Number

- LEGEND**
- Parcel Connector
  - Property Line
  - Former Property Line
  - Current Year Changes
  - Block Limit
  - External Tax Map
  - Block Number

43.1	Parcel Lot Number
3 12	Previous Lot Number
A 3	Subdivision Lot Number
5.6 Ac	Deed/Survey Acreage
2.11 Ac C	Computed Acreage
18.50 Ac G	Grouped (Total) Acreage
100s	Scaled (Calculated) Acreage
100d	Deed Dimension

**TOWN OF ULYSSES**  
 TOMPKINS COUNTY, N.Y.

North



MAP: 15

SCALE: 1" = 100'

(When plotted on Arch D Media)  
 11 x 17" (47%), scale is 1" = 200'

MAP REVISED: 1-JULY-2019  
 MAP PRINTED: 1-JULY-2019





**FOR TAX PURPOSES ONLY**  
NOT TO BE USED FOR CONVEYANCE

All tax maps are referenced to the New York State Plane Central Coordinate System using the 1983 North American Datum. Property lines have been registered to 1991-92 Tompkins County Digital Planimetric Base Map, and, as a result, dimensions and acreages may vary from legal descriptions. For complete legal descriptions or conveyances, please refer to the appropriate deeds and surveys.

**NOTICE OF DISCLAIMER**

This map represents a compilation of graphical and textual information from deeds and surveys, a digital planimetric base map, and digital conversion of hand-drawn mylar maps. Errors and omissions can occur from each of these sources; each source represents a large number of records and origins of information. As a practical matter, the County does not warrant the accuracy or completeness of the information portrayed. The end user of these maps agrees to accept the data "as is" with the full knowledge that errors and omissions may exist, and to hold harmless the County for any damages that may result from an inappropriate use of these maps.

**SPECIAL DISTRICT INFORMATION**

Ithaca City School District  
Ullyses Fire Protection District

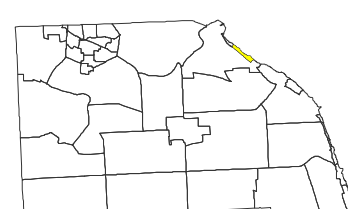
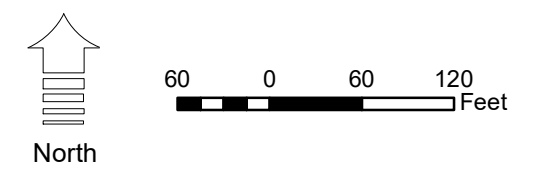
- Building Footprint (1991-2019)
- Curb/Pavement Line
- Railroad
- Hydrography
- Special Districts
- Municipality
- Military Tract/Watkins & Flint Lot Number

**LEGEND**

- Parcel Connector
- Property Line
- Former Property Line
- Current Year Changes
- Block Limit
- External Tax Map
- Block Number

<b>43.1</b>	Parcel Lot Number
3 12	Previous Lot Number
A 3	Subdivision Lot Number
5.6 Ac	Deed/Survey Acreage
2.11 Ac C	Computed Acreage
18.50 Ac C	Grouped (Total) Acreage
100s	Scaled (Calculated) Acreage
100d	Deed Dimension

**TOWN OF ULYSSES**  
TOMPKINS COUNTY, N.Y.



MAP: 16

SCALE: 1" = 125'

(When plotted on Arch D Media)  
11 x 17" (47%), scale is 1" = 250'  
MAP REVISED: 1-JULY-2019  
MAP PRINTED: 1-JULY-2019





**FOR TAX PURPOSES ONLY**  
**NOT TO BE USED FOR CONVEYANCE**  
 All tax maps are referenced to the New York State Plane Central Coordinate System using the 1983 North American Datum. Property lines have been registered to 1991-92 Tompkins County Digital Planimetric Base Map, and, as a result, dimensions and acreages may vary from legal descriptions. For complete legal descriptions or conveyances, please refer to the appropriate deeds and surveys.

**NOTICE OF DISCLAIMER**  
 This map represents a compilation of graphical and textual information from deeds and surveys, a digital planimetric base map, and digital conversion of hand-drawn mylar maps. Errors and omissions can occur from each of these sources; each source represents a large number of records and origins of information. As a practical matter, the County does not warrant the accuracy or completeness of the information portrayed. The end user of these maps agrees to accept the data "as is" with the full knowledge that errors and omissions may exist, and to hold harmless the County for any damages that may result from an inappropriate use of these maps.

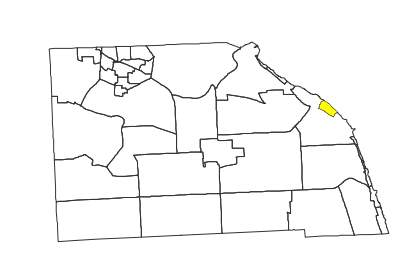
**SPECIAL DISTRICT INFORMATION**  
 Ithaca City School District  
 Ullyses Fire Protection District

- Building Footprint (1991-2019)
- Curb/Pavement Line
- Railroad
- Hydrography
- Special Districts
- Municipality
- Military Tract/Watkins & Flint Lot Number

- LEGEND**
- Parcel Connector
  - Property Line
  - Former Property Line
  - Current Year Changes
  - Block Limit
  - External Tax Map
  - Block Number

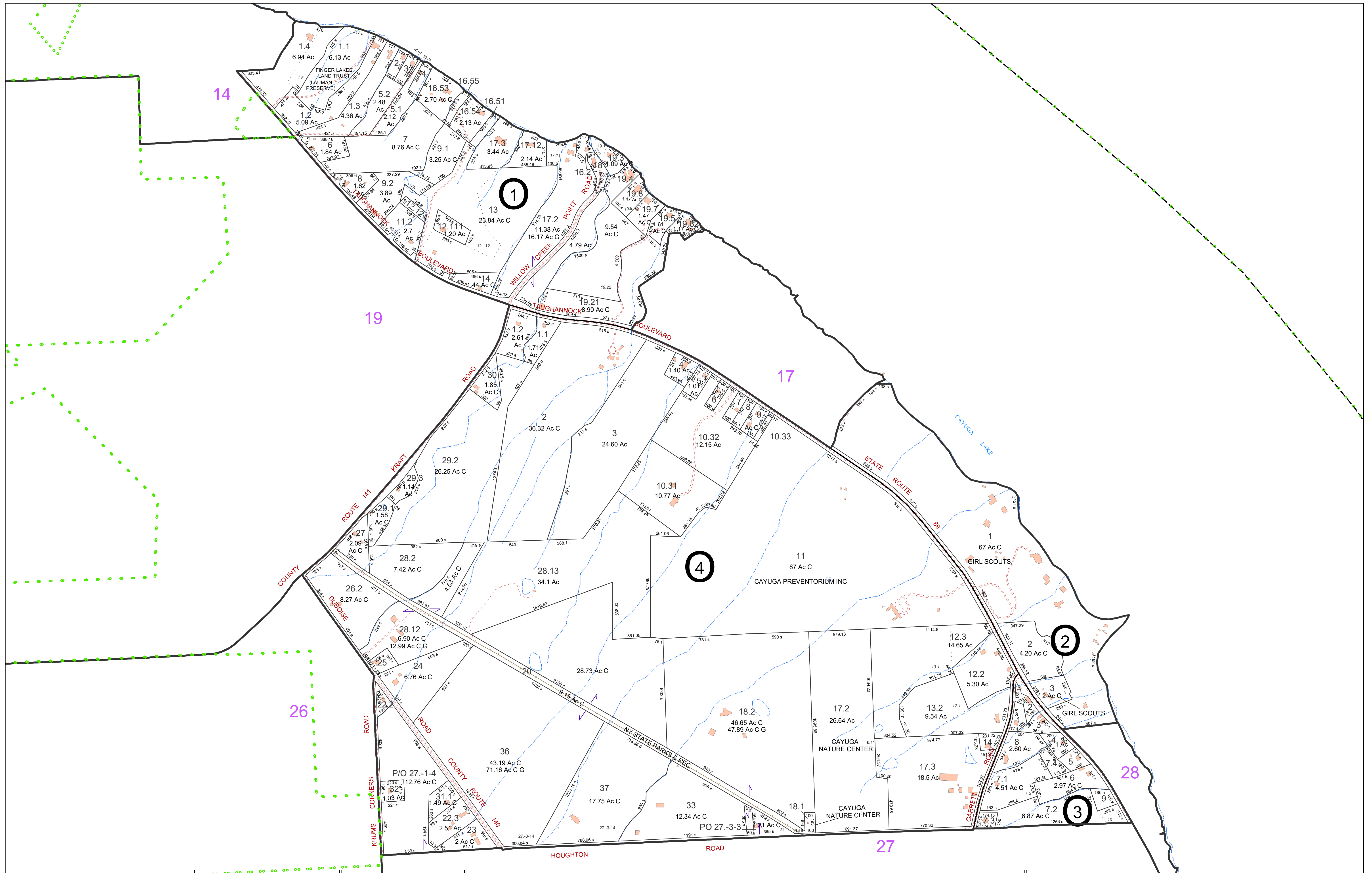
<b>43.1</b>	Parcel Lot Number
3 12	Previous Lot Number
A 3	Subdivision Lot Number
5.6 Ac	Deed/Survey Acreage
2.11 Ac C	Computed Acreage
18.50 Ac G	Grouped (Total) Acreage
100s	Scaled (Calculated) Acreage
100d	Deed Dimension

**TOWN OF ULYSSES**  
 TOMPKINS COUNTY, N.Y.



MAP: 17  
 SCALE: 1" = 125'  
 (When plotted on Arch D Media)  
 11 x 17" (47%), scale is 1" = 250'  
 MAP REVISED: 1-JULY-2019  
 MAP PRINTED: 1-JULY-2019





**FOR TAX PURPOSES ONLY**  
NOT TO BE USED FOR CONVEYANCE

All tax maps are referenced to the New York State Plane Central Coordinate System using the 1983 North American Datum. Property lines have been registered to 1991-92 Tompkins County Digital Planimetric Base Map, and, as a result, dimensions and acreages may vary from legal descriptions. For complete legal descriptions or conveyances, please refer to the appropriate deeds and surveys.

**NOTICE OF DISCLAIMER**  
This map represents a compilation of graphical and textual information from deeds and surveys, a digital planimetric base map, and digital conversion of hand-drawn mylar maps. Errors and omissions can occur from each of these sources, each source represents a large number of records and originates of information. As a practical matter, the County does not warrant the accuracy or completeness of the information portrayed. The end user of these maps agrees to accept the data "as is" with the full knowledge that errors and omissions may exist, and to hold harmless the County for any damages that may result from an inappropriate use of these maps.

**SPECIAL DISTRICT INFORMATION**

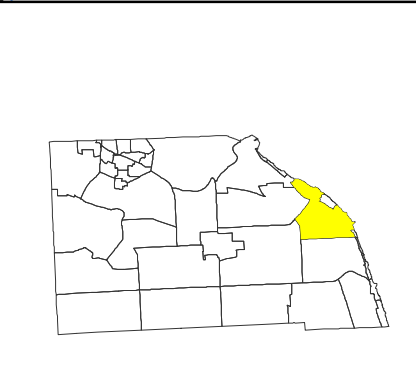
Ithaca City School District  
Ulisses Fire Protection District

- Building Footprint (1991-2019)
- Curb/Pavement Line
- Railroad
- Hydrography
- Special Districts
- Municipality
- Military Tract/Watkins & Flint Lot Number

- LEGEND**
- Parcel Connector
  - Property Line
  - Former Property Line
  - Current Year Changes
  - Block Limit
  - External Tax Map
  - Block Number

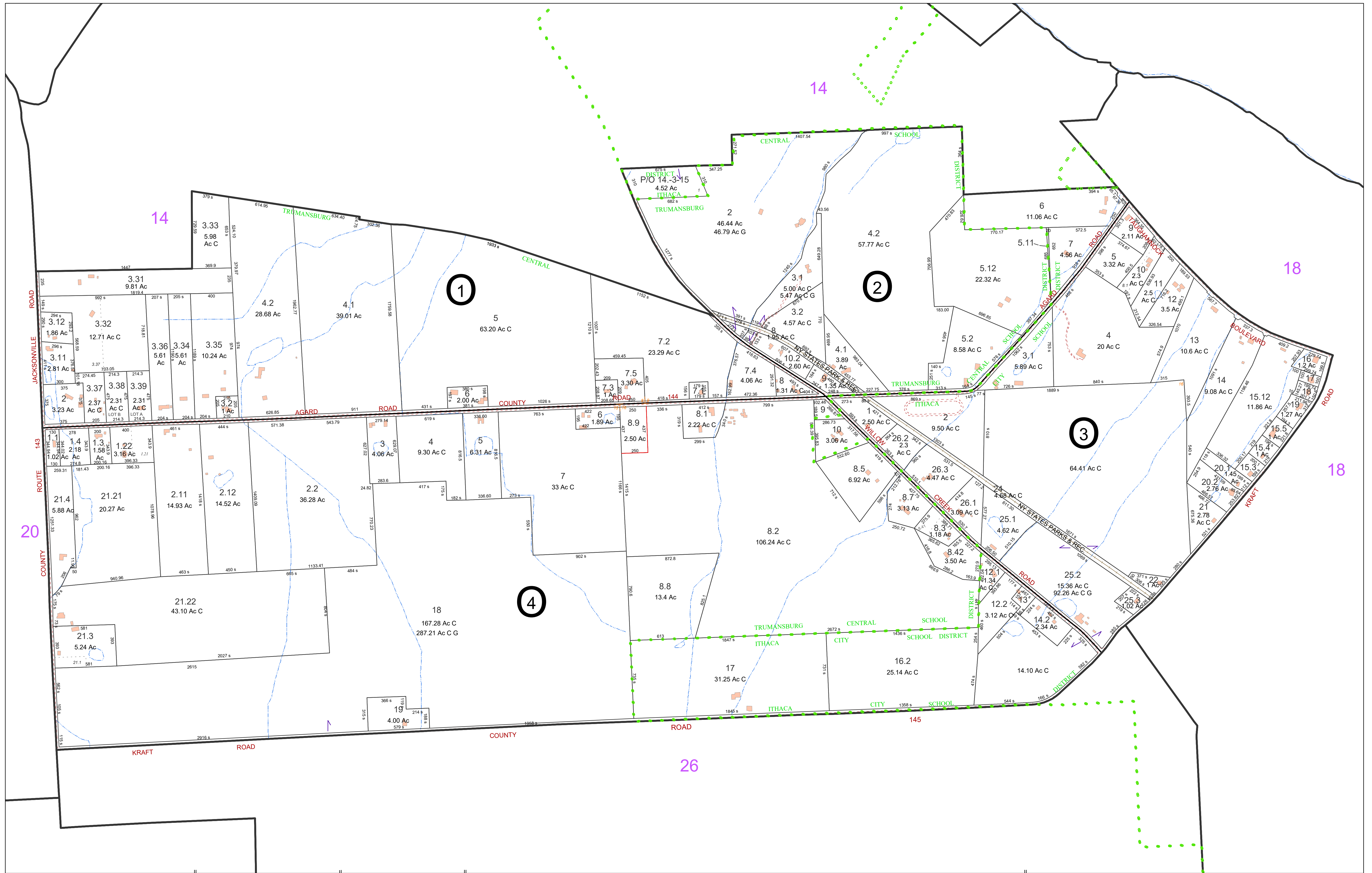
43.1	Parcel Lot Number
3.12	Previous Lot Number
A.3	Subdivision Lot Number
5.6 Ac	Deed/Survey Acreage
2.11 Ac C	Computed Acreage
18.50 Ac G	Grouped (Total) Acreage
100s	Scaled (Calculated) Acreage
100d	Deed Dimension

**TOWN OF ULYSSES**  
TOMPKINS COUNTY, N.Y.



MAP: 18  
SCALE: 1" = 400'  
(When plotted on Arch D Media)  
11 x 17" (47%), scale is 1" = 800'  
MAP REVISED: 1-JULY-2019  
MAP PRINTED: 1-JULY-2019





**FOR TAX PURPOSES ONLY**  
 NOT TO BE USED FOR CONVEYANCE

All tax maps are referenced to the New York State Plane Central Coordinate System using the 1983 North American Datum. Property lines have been registered to 1991-92 Tompkins County Digital Planimetric Base Map, and, as a result, dimensions and acreages may vary from legal descriptions. For complete legal descriptions or conveyances, please refer to the appropriate deeds and surveys.

**NOTICE OF DISCLAIMER**

This map represents a compilation of graphical and textual information from deeds and surveys, a digital planimetric base map, and digital conversion of hand-drawn mylar maps. Errors and omissions can occur from each of these sources, each source represents a large number of records and origins of information. As a practical matter, the County does not warrant the accuracy or completeness of the information portrayed. The end user of these maps agrees to accept the data "as is" with the full knowledge that errors and omissions may exist, and to hold harmless the County for any damages that may result from an inappropriate use of these maps.

**SPECIAL DISTRICT INFORMATION**

Trumansburg Central School District  
 Ithaca City School District  
 Ulisses Fire Protection District

- Building Footprint (1991-2019)
- Curb/Pavement Line
- Railroad
- Hydrography
- Special Districts
- Municipality
- Military Tract/Watkins & Flint Lot Number

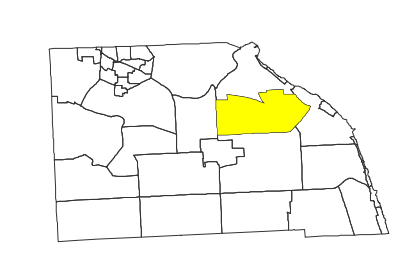
- LEGEND**
- Parcel Connector
  - Property Line
  - Former Property Line
  - Current Year Changes
  - Block Limit
  - External Tax Map
  - Block Number

- 43.1** Parcel Lot Number
- 3.12** Previous Lot Number
- A.3** Subdivision Lot Number
- 5.6 Ac** Deed/Survey Acreage
- 2.11 Ac C** Computed Acreage
- 18.50 Ac G** Grouped (Total) Acreage
- 100s** Scaled (Calculated) Acreage
- 100d** Deed Dimension

**TOWN OF ULYSSES**  
 TOMPKINS COUNTY, N.Y.

North

200 0 200 400 Feet



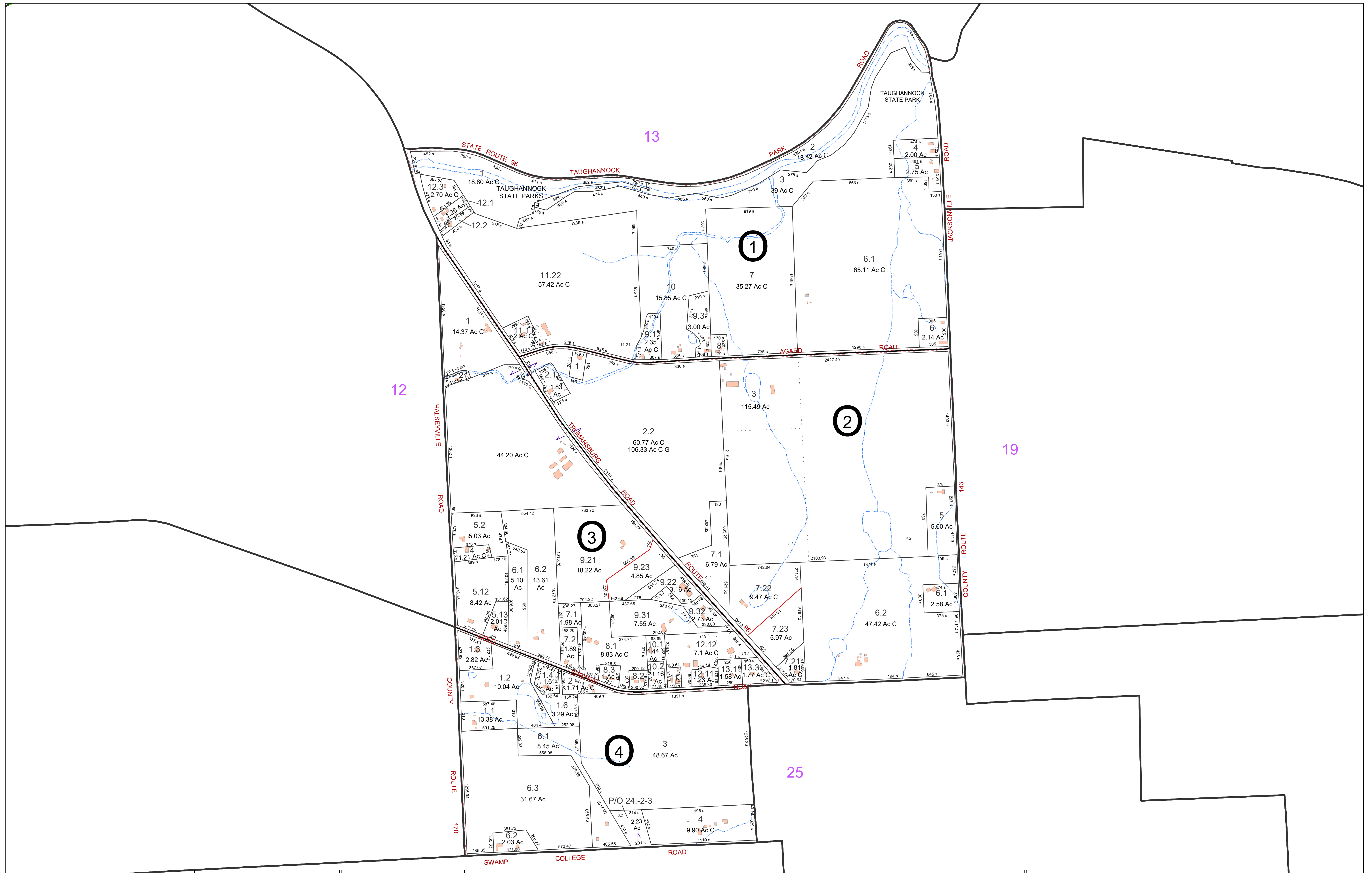
MAP: 19

SCALE: 1" = 400'

(When plotted on Arch D Media)  
 11 x 17" (47%), scale is 1" = 800'

MAP REVISED: 1-JULY-2019  
 MAP PRINTED: 1-JULY-2019





**FOR TAX PURPOSES ONLY**  
NOT TO BE USED FOR CONVEYANCE

All tax maps are referenced to the New York State Plane Central Coordinate System using the 1983 North American Datum. Property lines have been registered to 1991-92 Tompkins County Digital Planimetric Base Map, and, as a result, dimensions and acreages may vary from legal descriptions. For complete legal descriptions or conveyances, please refer to the appropriate deeds and surveys.

**NOTICE OF DISCLAIMER**  
This map represents a compilation of graphical and textual information from deeds and surveys, a digital planimetric base map, and digital conversion of hand-drawn mylar maps. Errors and omissions can occur from each of these sources, each source represents a large number of records and originates of information. As a practical matter, the County does not warrant the accuracy or completeness of the information portrayed. The end user of these maps agrees to accept the data "as is" with the full knowledge that errors and omissions may exist, and to hold harmless the County for any damages that may result from an inappropriate use of these maps.

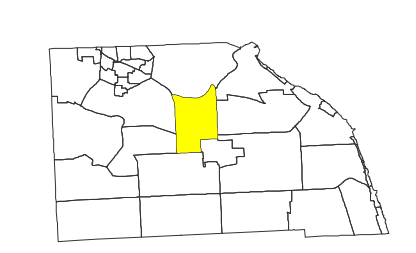
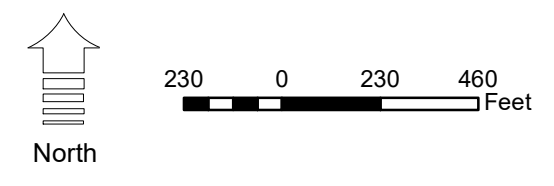
**SPECIAL DISTRICT INFORMATION**  
Trumansburg Central School District  
Ithaca City School District  
Ullyses Fire Protection District

- Building Footprint (1991-2019)
- Curb/Pavement Line
- Railroad
- Hydrography
- Special Districts
- Municipality
- Military Tract/Watkins & Flint Lot Number

- LEGEND**
- Parcel Connector
  - Property Line
  - Former Property Line
  - Current Year Changes
  - Block Limit
  - External Tax Map
  - Block Number

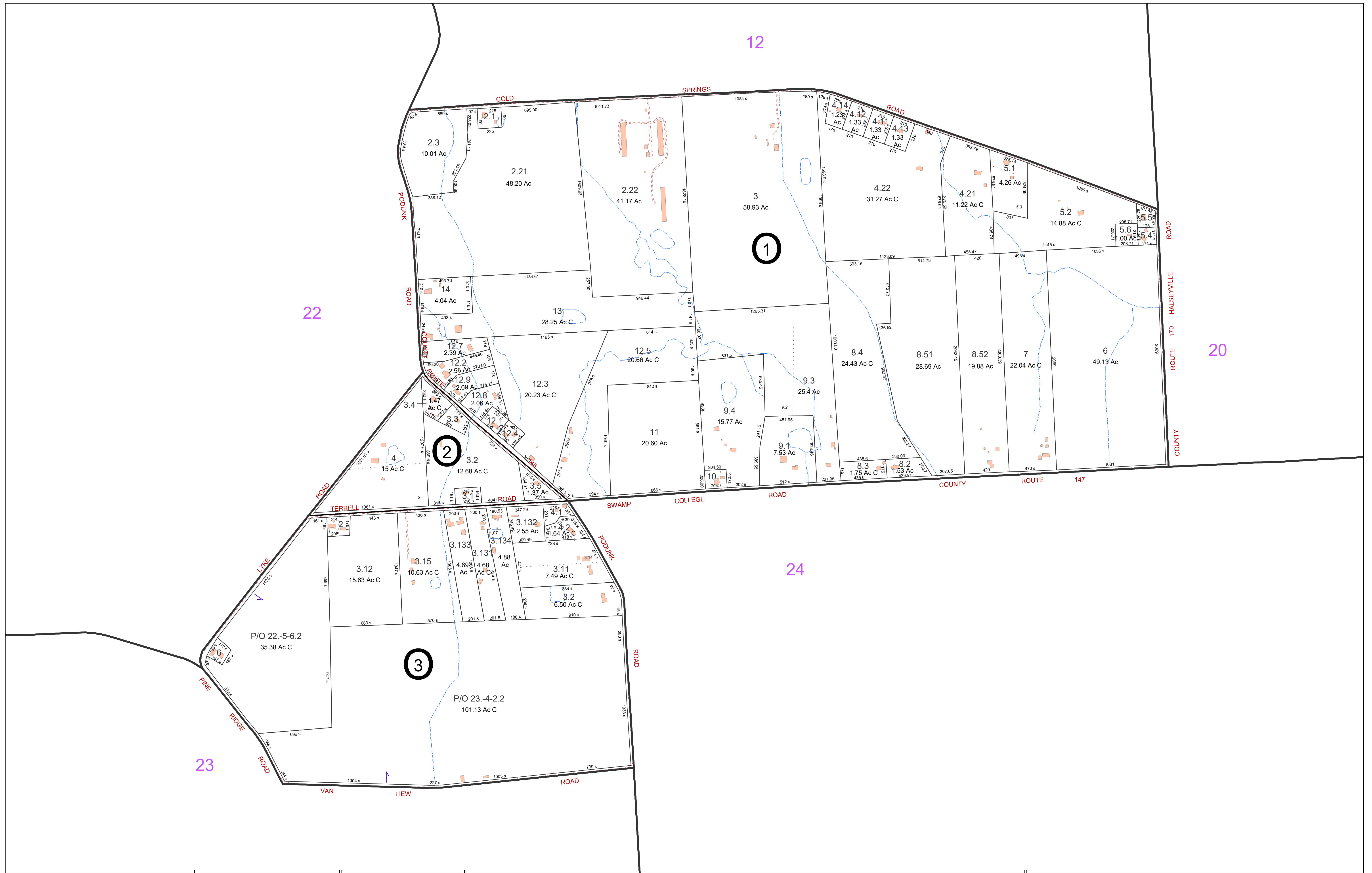
- 43.1** Parcel Lot Number
- 3 12** Previous Lot Number
- A 3** Subdivision Lot Number
- 5.6 Ac** Deed/Survey Acreage
- 2.11 Ac C** Computed Acreage
- 18.50 Ac G** Grouped (Total) Acreage
- 100s** Scaled (Calculated) Acreage
- 100d** Deed Dimension

**TOWN OF ULYSSES**  
TOMPKINS COUNTY, N.Y.



MAP: 20  
SCALE: **1" = 450'**  
(When plotted on Arch D Media)  
11 x 17" (47%), scale is 1" = 900'  
MAP REVISED: 1-JULY-2019  
MAP PRINTED: 1-JULY-2019





**FOR TAX PURPOSES ONLY**  
**NOT TO BE USED FOR CONVEYANCE**  
 All tax maps are referenced to the New York State Plane Central Coordinate System using the 1983 North American Datum. Property lines have been registered to 1991-92 Tompkins County Digital Planimetric Base Map, and, as a result, dimensions and acreages may vary from legal descriptions. For complete legal descriptions or conveyances, please refer to the appropriate deeds and surveys.

**NOTICE OF DISCLAIMER**  
 This map represents a compilation of graphical and textual information from deeds and surveys, a digital planimetric base map, and digital conversion of hand-drawn mylar maps. Errors and omissions can occur from each of these sources; each source represents a large number of records and origins of information. As a practical matter, the County does not warrant the accuracy or completeness of the information portrayed. The end user of these maps agrees to accept the data "as is" with the full knowledge that errors and omissions may exist, and to hold harmless the County for any damages that may result from an inappropriate use of these maps.

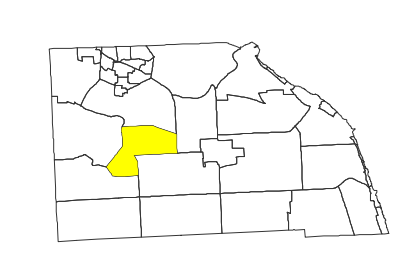
**SPECIAL DISTRICT INFORMATION**  
 Trumansburg Central School District  
 Ulisses Fire Protection District

- Building Footprint (1991-2019)
- Curb/Pavement Line
- Railroad
- Hydrography
- Special Districts
- Municipality
- Military Tract/Watkins & Flint Lot Number

- LEGEND**
- Parcel Connector
  - Property Line
  - Former Property Line
  - Current Year Changes
  - Block Limit
  - External Tax Map
  - Block Number

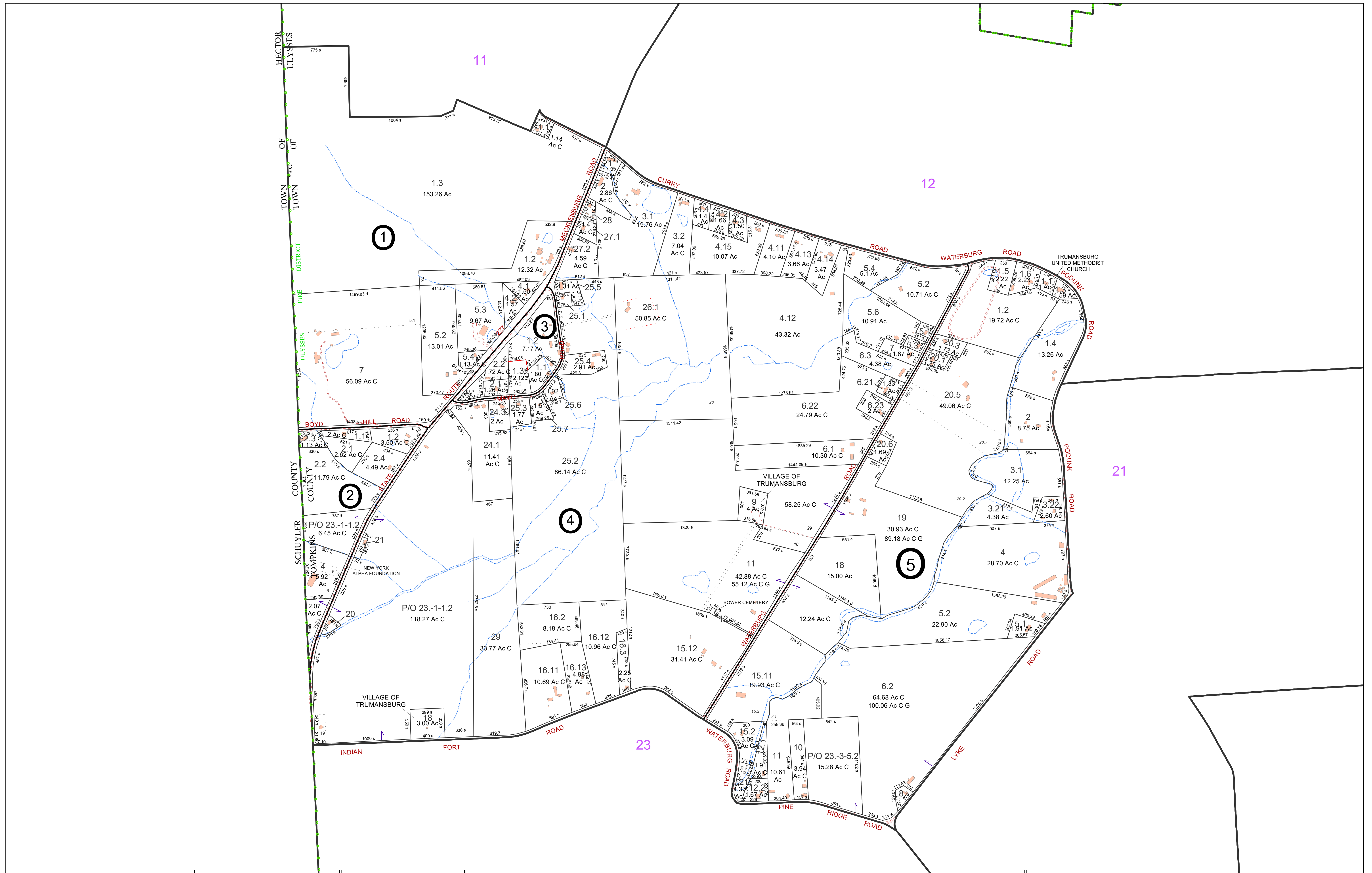
43.1	Parcel Lot Number
3.12	Previous Lot Number
A.3	Subdivision Lot Number
5.6 Ac	Deed/Survey Acreage
2.11 Ac C	Computed Acreage
18.50 Ac G	Grouped (Total) Acreage
100s	Scaled (Calculated) Acreage
100d	Deed Dimension

**TOWN OF ULYSSES**  
 TOMPKINS COUNTY, N.Y.



MAP: 21  
 SCALE: 1" = 400'  
 (When plotted on Arch D Media)  
 11 x 17" (47%), scale is 1" = 800'  
 MAP REVISED: 1-JULY-2019  
 MAP PRINTED: 1-JULY-2019





**FOR TAX PURPOSES ONLY**  
 NOT TO BE USED FOR CONVEYANCE

All tax maps are referenced to the New York State Plane Central Coordinate System using the 1983 North American Datum. Property lines have been registered to 1991-92 Tompkins County Digital Planimetric Base Map, and, as a result, dimensions and acreages may vary from legal descriptions. For complete legal descriptions or conveyances, please refer to the appropriate deeds and surveys.

**NOTICE OF DISCLAIMER**

This map represents a compilation of graphical and textual information from deeds and surveys, a digital planimetric base map, and digital conversion of hand-drawn mylar maps. Errors and omissions can occur from each of these sources; each source represents a large number of records and origins of information. As a practical matter, the County does not warrant the accuracy or completeness of the information portrayed. The end user of these maps agrees to accept the data "as is" with the full knowledge that errors and omissions may exist, and to hold harmless the County for any damages that may result from an inappropriate use of these maps.

**SPECIAL DISTRICT INFORMATION**

Trumansburg Central School District  
 Ullyses Fire Protection District

- Building Footprint (1991-2019)
- Curb/Pavement Line
- Railroad
- Hydrography
- Special Districts
- Municipality
- Military Tract/Watkins & Flint Lot Number

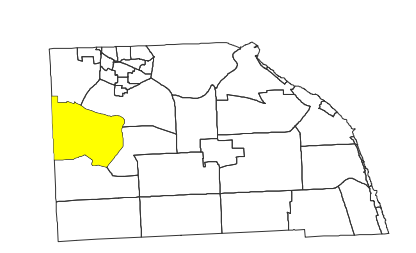
- LEGEND**
- Parcel Connector
  - Property Line
  - Former Property Line
  - Current Year Changes
  - Block Limit
  - External Tax Map
  - Block Number

- 43.1** Parcel Lot Number
- 3 12** Previous Lot Number
- A 3** Subdivision Lot Number
- 5.6 Ac** Deed/Survey Acreage
- 2.11 Ac C** Computed Acreage
- 18.50 Ac G** Grouped (Total) Acreage
- 100s** Scaled (Calculated) Acreage
- 100d** Deed Dimension

**TOWN OF ULYSSES**  
 TOMPKINS COUNTY, N.Y.

North

260 0 260 520 Feet



MAP: 22

SCALE: 1" = 500'

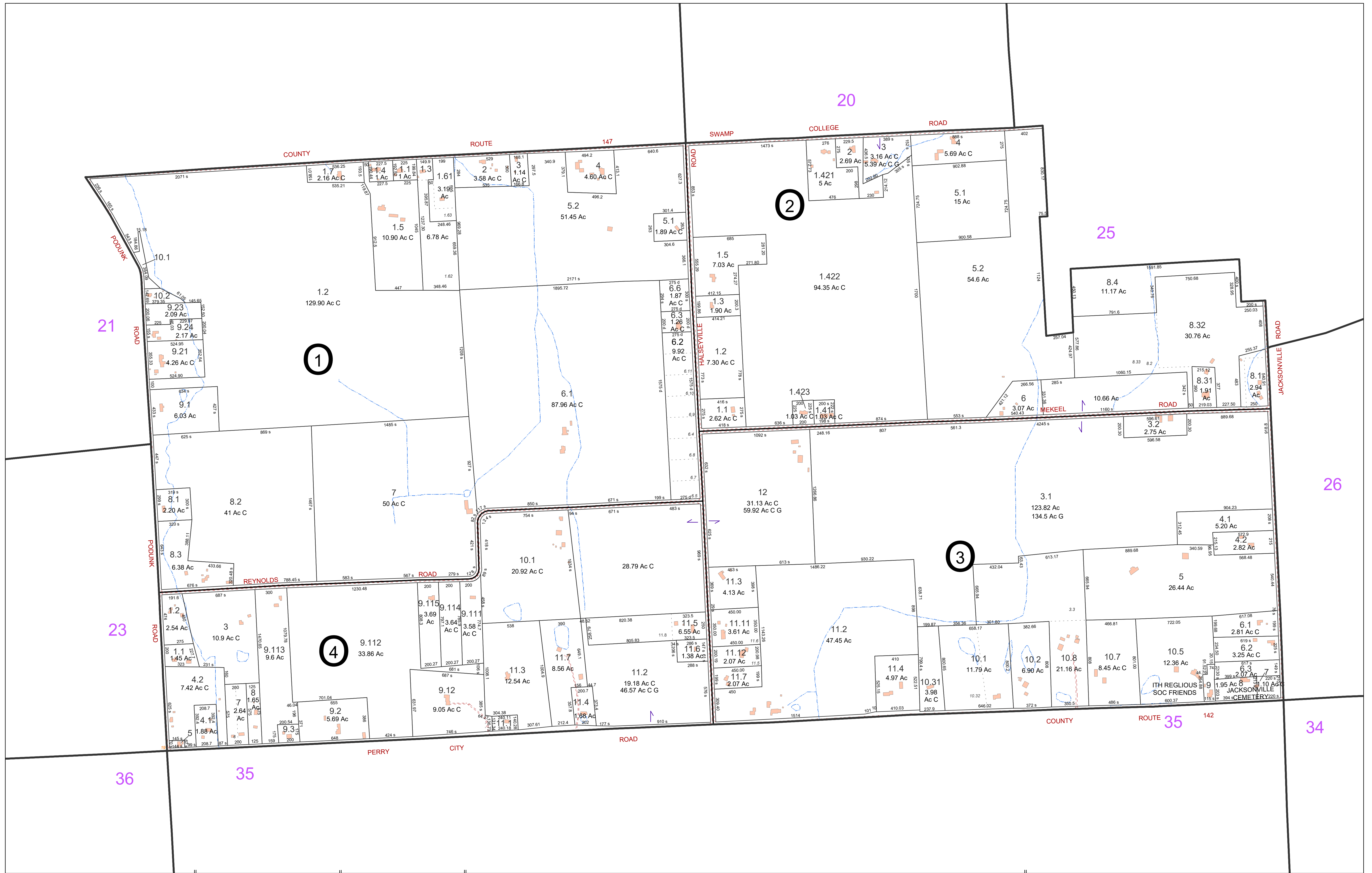
(When plotted on Arch D Media)  
 11 x 17" (47%), scale is 1" = 1000'

MAP REVISED: 1-JULY-2019  
 MAP PRINTED: 1-JULY-2019









**FOR TAX PURPOSES ONLY**  
 NOT TO BE USED FOR CONVEYANCE

All tax maps are referenced to the New York State Plane Central Coordinate System using the 1983 North American Datum. Property lines have been registered to 1991-92 Tompkins County Digital Planimetric Base Map, and, as a result, dimensions and acreages may vary from legal descriptions. For complete legal descriptions or conveyances, please refer to the appropriate deeds and surveys.

**NOTICE OF DISCLAIMER**

This map represents a compilation of graphical and textual information from deeds and surveys, a digital planimetric base map, and digital conversion of hand-drawn mylar maps. Errors and omissions can occur from each of these sources; each source represents a large number of records and origins of information. As a practical matter, the County does not warrant the accuracy or completeness of the information portrayed. The end user of these maps agrees to accept the data "as is" with the full knowledge that errors and omissions may exist, and to hold harmless the County for any damages that may result from an inappropriate use of these maps.

**SPECIAL DISTRICT INFORMATION**

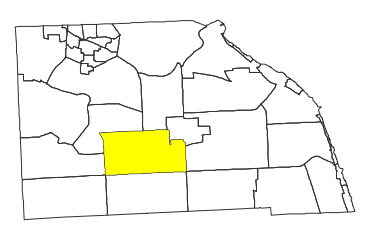
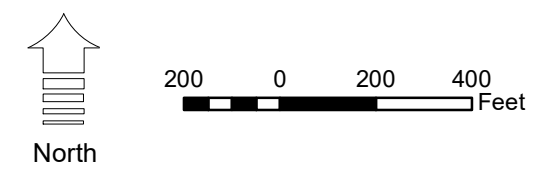
Trumansburg Central School District  
 Ullyses Fire Protection District

- Building Footprint (1991-2019)
- Curb/Pavement Line
- Railroad
- Hydrography
- Special Districts
- Municipality
- Military Tract/Watkins & Flint Lot Number

- LEGEND**
- Parcel Connector
  - Property Line
  - Former Property Line
  - Current Year Changes
  - Block Limit
  - External Tax Map
  - Block Number

- 43.1** Parcel Lot Number
- 3 12** Previous Lot Number
- A 3** Subdivision Lot Number
- 5.6 Ac** Deed/Survey Acreage
- 2.11 Ac C** Computed Acreage
- 18.50 Ac G** Grouped (Total) Acreage
- 100s** Scaled (Calculated) Acreage
- 100d** Deed Dimension

**TOWN OF ULYSSES**  
 TOMPKINS COUNTY, N.Y.

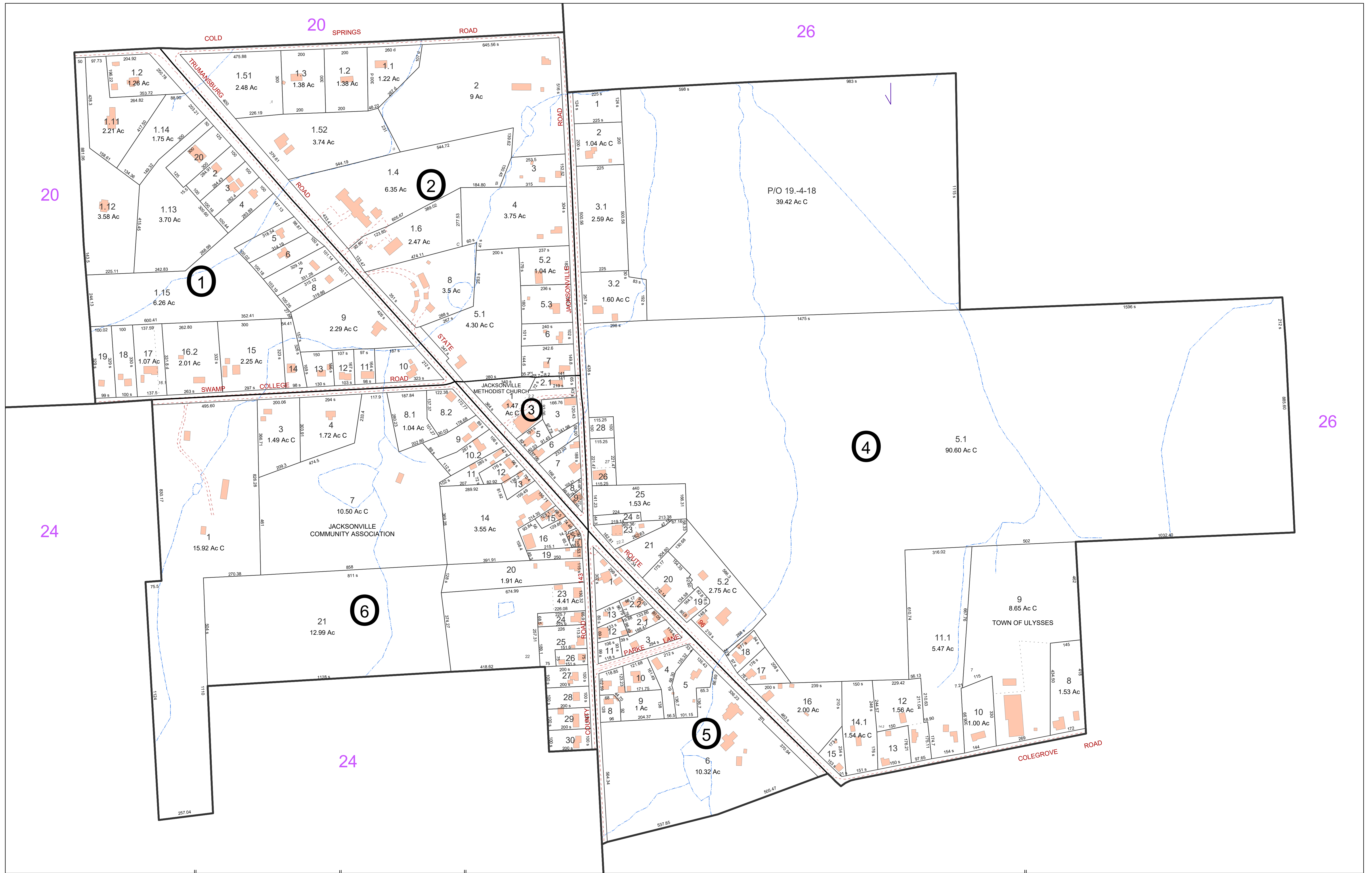


MAP: 24

SCALE: **1" = 400'**  
 (When plotted on Arch D Media)  
 11 x 17" (47%), scale is 1" = 800'

MAP REVISED: 1-JULY-2019  
 MAP PRINTED: 1-JULY-2019





**FOR TAX PURPOSES ONLY**  
**NOT TO BE USED FOR CONVEYANCE**  
 All tax maps are referenced to the New York State Plane Central Coordinate System using the 1983 North American Datum. Property lines have been registered to 1991-92 Tompkins County Digital Planimetric Base Map, and, as a result, dimensions and acreages may vary from legal descriptions. For complete legal descriptions or conveyances, please refer to the appropriate deeds and surveys.

**NOTICE OF DISCLAIMER**  
 This map represents a compilation of graphical and textual information from deeds and surveys, a digital planimetric base map, and digital conversion of hand-drawn mylar maps. Errors and omissions can occur from each of these sources, each source represents a large number of records and origins of information. As a practical matter, the County does not warrant the accuracy or completeness of the information portrayed. The end user of these maps agrees to accept the data "as is" with the full knowledge that errors and omissions may exist, and to hold harmless the County for any damages that may result from an inappropriate use of these maps.

**SPECIAL DISTRICT INFORMATION**  
 Trumansburg Central School District  
 Ullysses Fire Protection District

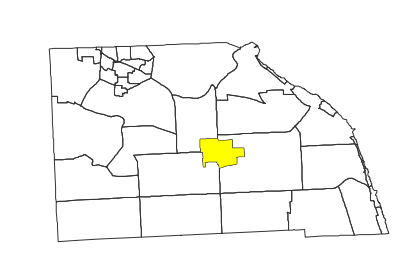
- Building Footprint (1991-2019)
- Curb/Pavement Line
- Railroad
- Hydrography
- Special Districts
- Municipality
- Military Tract/Watkins & Flint Lot Number

- Parcel Connector
- Property Line
- Former Property Line
- Current Year Changes
- Block Limit
- External Tax Map
- Block Number

**LEGEND**

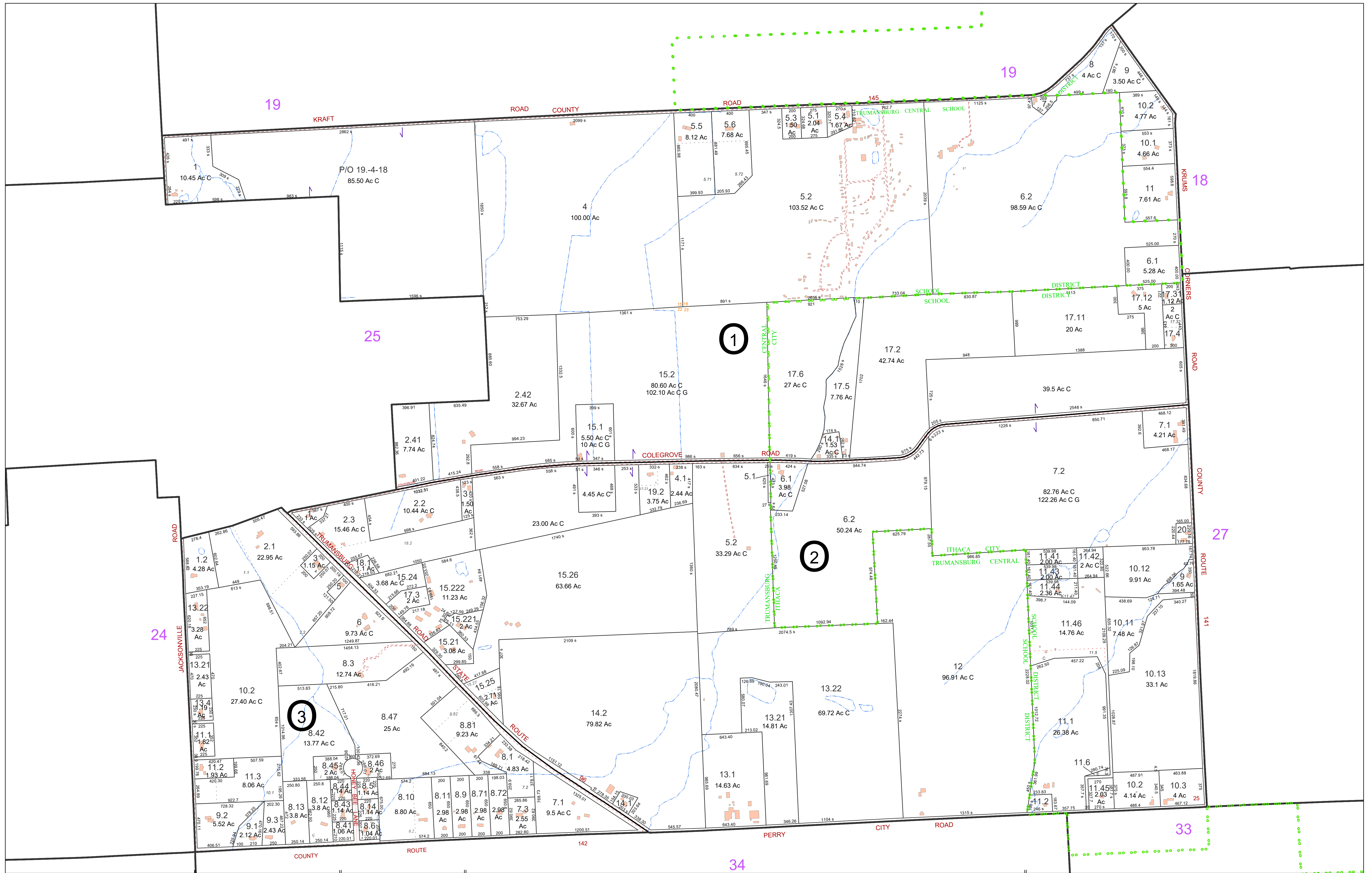
43.1	Parcel Lot Number
3 12	Previous Lot Number
A 3	Subdivision Lot Number
5.6 Ac	Deed/Survey Acreage
2.11 Ac C	Computed Acreage
18.50 Ac C	Grouped (Total) Acreage
100s	Scaled (Calculated) Acreage
100d	Deed Dimension

**TOWN OF ULYSSES**  
 TOMPKINS COUNTY, N.Y.



MAP: 25  
 SCALE: 1" = 200'  
 (When plotted on Arch D Media)  
 11 x 17" (47%), scale is 1" = 400'  
 MAP REVISED: 1-JULY-2019  
 MAP PRINTED: 1-JULY-2019





**FOR TAX PURPOSES ONLY**  
 NOT TO BE USED FOR CONVEYANCE

All tax maps are referenced to the New York State Plane Central Coordinate System using the 1983 North American Datum. Property lines have been registered to 1991-92 Tompkins County Digital Planimetric Base Map, and, as a result, dimensions and acreages may vary from legal descriptions. For complete legal descriptions or conveyances, please refer to the appropriate deeds and surveys.

**NOTICE OF DISCLAIMER**

This map represents a compilation of graphical and textual information from deeds and surveys, a digital planimetric base map, and digital conversion of hand-drawn mylar maps. Errors and omissions can occur from each of these sources; each source represents a large number of records and originates of information. As a practical matter, the County does not warrant the accuracy or completeness of the information portrayed. The user of these maps agrees to accept the data "as is" with the full knowledge that errors and omissions may exist, and to hold harmless the County for any damages that may result from an inappropriate use of these maps.

**SPECIAL DISTRICT INFORMATION**

Trumansburg Central School District  
 Ithaca City School District  
 Ulisses Fire Protection District

- Building Footprint (1991-2019)
- Curb/Pavement Line
- Railroad
- Hydrography
- Special Districts
- Municipality
- Military Tract/Watkins & Flint Lot Number

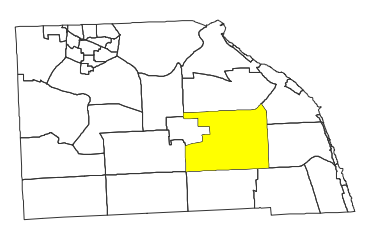
- LEGEND**
- Parcel Connector
  - Property Line
  - Former Property Line
  - Current Year Changes
  - Block Limit
  - External Tax Map
  - Block Number

- 43.1** Parcel Lot Number
- 3 12** Previous Lot Number
- A 3** Subdivision Lot Number
- 5.6 Ac** Deed/Survey Acreage
- 2.11 Ac C** Computed Acreage
- 18.50 Ac G** Grouped (Total) Acreage
- 100s** Scaled (Calculated) Acreage
- 100d** Deed Dimension

**TOWN OF ULYSSES**  
 TOMPKINS COUNTY, N.Y.

North

230 0 230 460 Feet



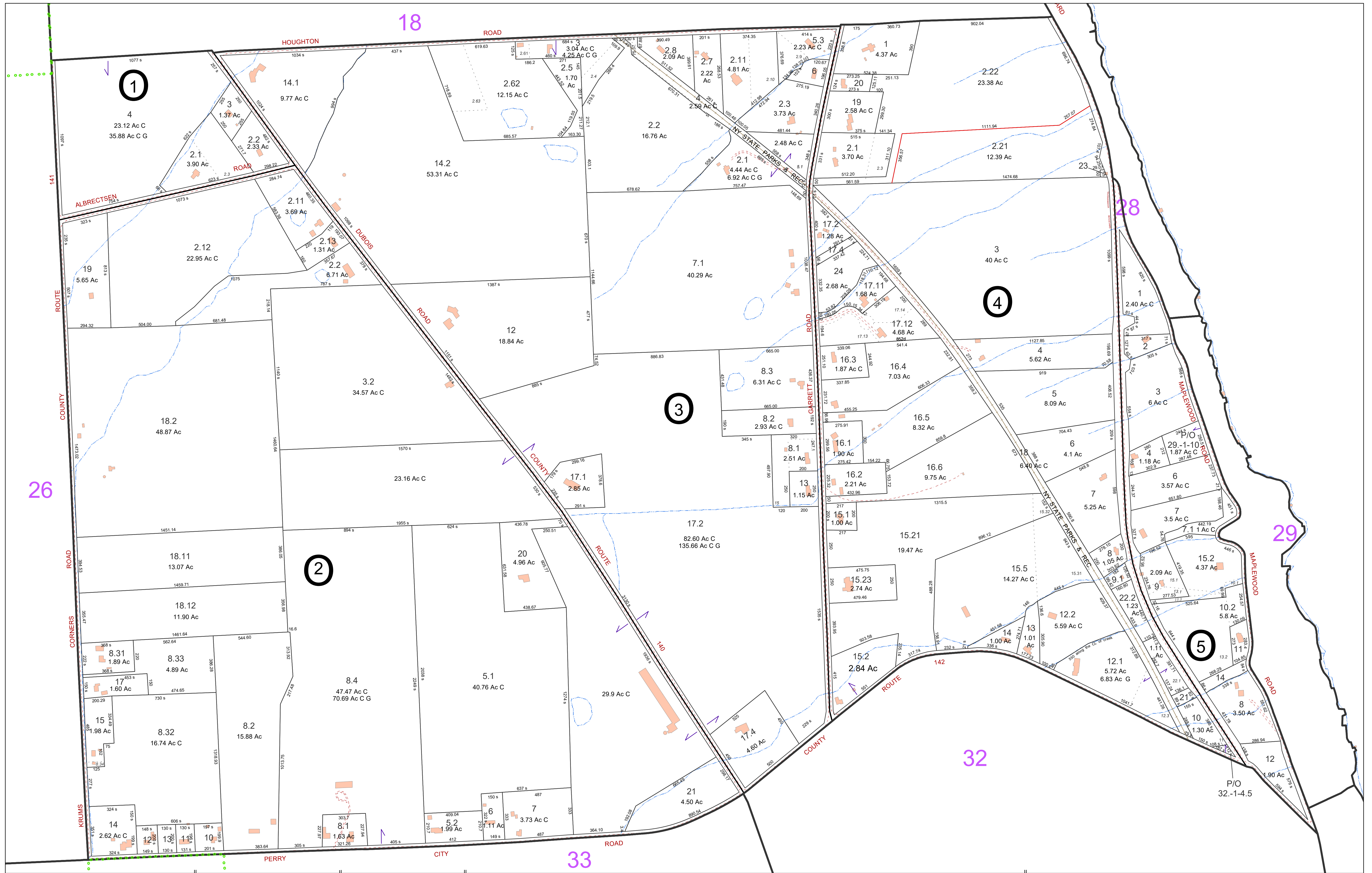
MAP: 26

SCALE: 1" = 450'

(When plotted on Arch D Media)  
 11 x 17" (47%), scale is 1" = 900'

MAP REVISED: 1-JULY-2019  
 MAP PRINTED: 1-JULY-2019





**FOR TAX PURPOSES ONLY**  
 NOT TO BE USED FOR CONVEYANCE

All tax maps are referenced to the New York State Plane Central Coordinate System using the 1983 North American Datum. Property lines have been registered to 1991-92 Tompkins County Digital Planimetric Base Map, and, as a result, dimensions and acreages may vary from legal descriptions. For complete legal descriptions or conveyances, please refer to the appropriate deeds and surveys.

**NOTICE OF DISCLAIMER**

This map represents a compilation of graphical and textual information from deeds and surveys, a digital planimetric base map, and digital conversion of hand-drawn mylar maps. Errors and omissions can occur from each of these sources, each source represents a large number of records and originates of information. As a practical matter, the County does not warrant the accuracy or completeness of the information portrayed. The end user of these maps agrees to accept the data "as is" with the full knowledge that errors and omissions may exist, and to hold harmless the County for any damages that may result from an inappropriate use of these maps.

**SPECIAL DISTRICT INFORMATION**

Ithaca City School District  
 Ulyses Fire Protection District

- Building Footprint (1991-2019)
- Curb/Pavement Line
- Railroad
- Hydrography
- Special Districts
- Municipality
- Military Tract/Watkins & Flint Lot Number

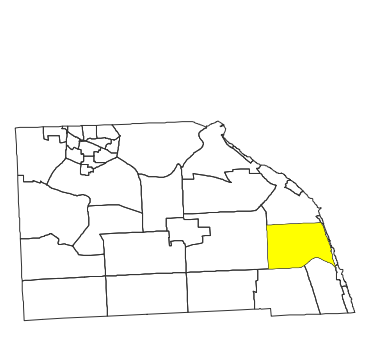
- LEGEND**
- Parcel Connector
  - Property Line
  - Former Property Line
  - Current Year Changes
  - Block Limit
  - External Tax Map
  - Block Number

- 43.1** Parcel Lot Number
- 3 12** Previous Lot Number
- A 3** Subdivision Lot Number
- 5.6 Ac** Deed/Survey Acreage
- 2.11 Ac C** Computed Acreage
- 18.50 Ac G** Grouped (Total) Acreage
- 100s** Scaled (Calculated) Acreage
- 100d** Deed Dimension

**TOWN OF ULYSES**  
 TOMPKINS COUNTY, N.Y.

150 0 150 300 Feet

North



MAP: 27

SCALE: 1" = 300'

(When plotted on Arch D Media)  
 11 x 17" (47%) scale is 1" = 600'

MAP REVISED: 1-JULY-2019  
 MAP PRINTED: 1-JULY-2019





**FOR TAX PURPOSES ONLY**  
**NOT TO BE USED FOR CONVEYANCE**  
 All tax maps are referenced to the New York State Plane Central Coordinate System using the 1983 North American Datum. Property lines have been registered to 1991-92 Tompkins County Digital Planimetric Base Map, and, as a result, dimensions and acreages may vary from legal descriptions. For complete legal descriptions or conveyances, please refer to the appropriate deeds and surveys.

**NOTICE OF DISCLAIMER**  
 This map represents a compilation of graphical and textual information from deeds and surveys, a digital planimetric base map, and digital conversion of hand-drawn mylar maps. Errors and omissions can occur from each of these sources; each source represents a large number of records and origins of information. As a practical matter, the County does not warrant the accuracy or completeness of the information portrayed. The end user of these maps agrees to accept the data "as is" with the full knowledge that errors and omissions may exist, and to hold harmless the County for any damages that may result from an inappropriate use of these maps.

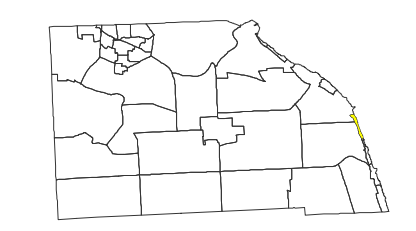
**SPECIAL DISTRICT INFORMATION**  
 Ithaca City School District  
 Ulysses Fire Protection District

- Building Footprint (1991-2019)
- Curb/Pavement Line
- Railroad
- Hydrography
- Special Districts
- Municipality
- Military Tract/Watkins & Flint Lot Number

- LEGEND**
- Parcel Connector
  - Property Line
  - Former Property Line
  - Current Year Changes
  - Block Limit
  - External Tax Map
  - Block Number

43.1	Parcel Lot Number
3 12	Previous Lot Number
A 3	Subdivision Lot Number
5.6 Ac	Deed/Survey Acreage
2.11 Ac C	Computed Acreage
18.50 Ac G	Grouped (Total) Acreage
100s	Scaled (Calculated) Acreage
100d	Deed Dimension

**TOWN OF ULYSSES**  
 TOMPKINS COUNTY, N.Y.



MAP: 28  
 SCALE: 1" = 100'  
 (When plotted on Arch D Media)  
 11 x 17" (47%), scale is 1" = 200'  
 MAP REVISED: 1-JULY-2019  
 MAP PRINTED: 1-JULY-2019





**FOR TAX PURPOSES ONLY**  
**NOT TO BE USED FOR CONVEYANCE**  
 All tax maps are referenced to the New York State Plane Central Coordinate System using the 1983 North American Datum. Property lines have been registered to 1991-92 Tompkins County Digital Planimetric Base Map, and, as a result, dimensions and acreages may vary from legal descriptions. For complete legal descriptions or conveyances, please refer to the appropriate deeds and surveys.

**NOTICE OF DISCLAIMER**  
 This map represents a compilation of graphical and textual information from deeds and surveys, a digital planimetric base map, and digital conversion of hand-drawn mylar maps. Errors and omissions can occur from each of these sources; each source represents a large number of records and originates of information. As a practical matter, the County does not warrant the accuracy or completeness of the information portrayed. The end user of these maps agrees to accept the data "as is" with the full knowledge that errors and omissions may exist, and to hold harmless the County for any damages that may result from an inappropriate use of these maps.

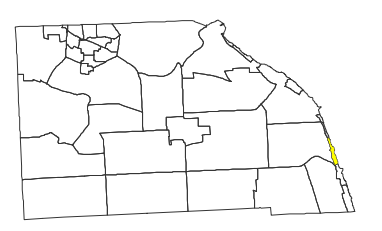
**SPECIAL DISTRICT INFORMATION**  
 Ithaca City School District  
 Ulisses Fire Protection District

- Building Footprint (1991-2019)
- Curb/Pavement Line
- Railroad
- Hydrography
- Special Districts
- Municipality
- Military Tract/Watkins & Flint Lot Number

- LEGEND**
- Parcel Connector
  - Property Line
  - Former Property Line
  - Current Year Changes
  - Block Limit
  - External Tax Map
  - Block Number

43.1	Parcel Lot Number
3.12	Previous Lot Number
A.3	Subdivision Lot Number
5.6 Ac	Deed/Survey Acreage
2.11 Ac C	Computed Acreage
18.50 Ac C	Grouped (Total) Acreage
100s	Scaled (Calculated) Acreage
100d	Deed Dimension

**TOWN OF ULYSSES**  
 TOMPKINS COUNTY, N.Y.



MAP: 29  
 SCALE: 1" = 100'  
 (When plotted on Arch D Media)  
 11 x 17" (47%), scale is 1" = 200'  
 MAP REVISED: 1-JULY-2019  
 MAP PRINTED: 1-JULY-2019





**FOR TAX PURPOSES ONLY**  
**NOT TO BE USED FOR CONVEYANCE**  
 All tax maps are referenced to the New York State Plane Central Coordinate System using the 1983 North American Datum. Property lines have been registered to 1991-92 Tompkins County Digital Planimetric Base Map, and, as a result, dimensions and acreages may vary from legal descriptions. For complete legal descriptions or conveyances, please refer to the appropriate deeds and surveys.

**NOTICE OF DISCLAIMER**  
 This map represents a compilation of graphical and textual information from deeds and surveys, a digital planimetric base map, and digital conversion of hand-drawn mylar maps. Errors and omissions can occur from each of these sources; each source represents a large number of records and originates of information. As a practical matter, the County does not warrant the accuracy or completeness of the information portrayed. The end user of these maps agrees to accept the data "as is" with the full knowledge that errors and omissions may exist, and to hold harmless the County for any damages that may result from an inappropriate use of these maps.

**SPECIAL DISTRICT INFORMATION**  
 Ithaca City School District  
 Ullyses Fire Protection District

- Building Footprint (1991-2019)
- Curb/Pavement Line
- Railroad
- Hydrography
- Special Districts
- Municipality
- Military Tract/Watkins & Flint Lot Number

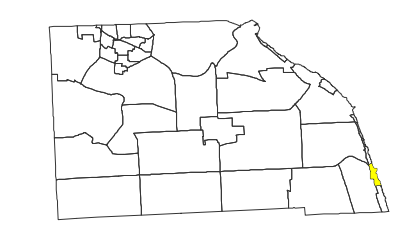
- LEGEND**
- Parcel Connector
  - Property Line
  - Former Property Line
  - Current Year Changes
  - Block Limit
  - External Tax Map
  - Block Number

- 43.1** Parcel Lot Number
- 3 12** Previous Lot Number
- A 3** Subdivision Lot Number
- 5.6 Ac** Deed/Survey Acreage
- 2.11 Ac C** Computed Acreage
- 18.50 Ac G** Grouped (Total) Acreage
- 100s** Scaled (Calculated) Acreage
- 100d** Deed Dimension

**TOWN OF ULYSSES**  
 TOMPKINS COUNTY, N.Y.

North

50 0 50 100 Feet



MAP: 30

SCALE: **1" = 100'**  
 (When plotted on Arch D Media)  
 11 x 17" (47%), scale is 1" = 200'

MAP REVISED: 1-JULY-2019  
 MAP PRINTED: 1-JULY-2019





**FOR TAX PURPOSES ONLY**  
**NOT TO BE USED FOR CONVEYANCE**  
 All tax maps are referenced to the New York State Plane Central Coordinate System using the 1983 North American Datum. Property lines have been registered to 1991-92 Tompkins County Digital Planimetric Base Map, and, as a result, dimensions and acreages may vary from legal descriptions. For complete legal descriptions or conveyances, please refer to the appropriate deeds and surveys.

**NOTICE OF DISCLAIMER**  
 This map represents a compilation of graphical and textual information from deeds and surveys, a digital planimetric base map, and digital conversion of hand-drawn mylar maps. Errors and omissions can occur from each of these sources, each source represents a large number of records and origins of information. As a practical matter, the County does not warrant the accuracy or completeness of the information portrayed. The end user of these maps agrees to accept the data "as is" with the full knowledge that errors and omissions may exist, and to hold harmless the County for any damages that may result from an inappropriate use of these maps.

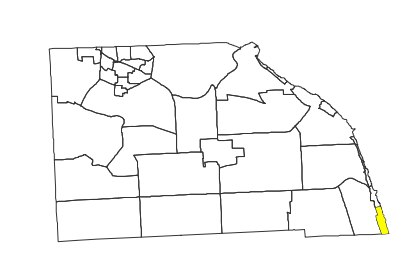
**SPECIAL DISTRICT INFORMATION**  
 Ithaca City School District  
 Ulysses Fire Protection District

- Building Footprint (1991-2019)
- Curb/Pavement Line
- Railroad
- Hydrography
- Special Districts
- Municipality
- Military Tract/Watkins & Flint Lot Number

- LEGEND**
- Parcel Connector
  - Property Line
  - Former Property Line
  - Current Year Changes
  - Block Limit
  - External Tax Map
  - Block Number

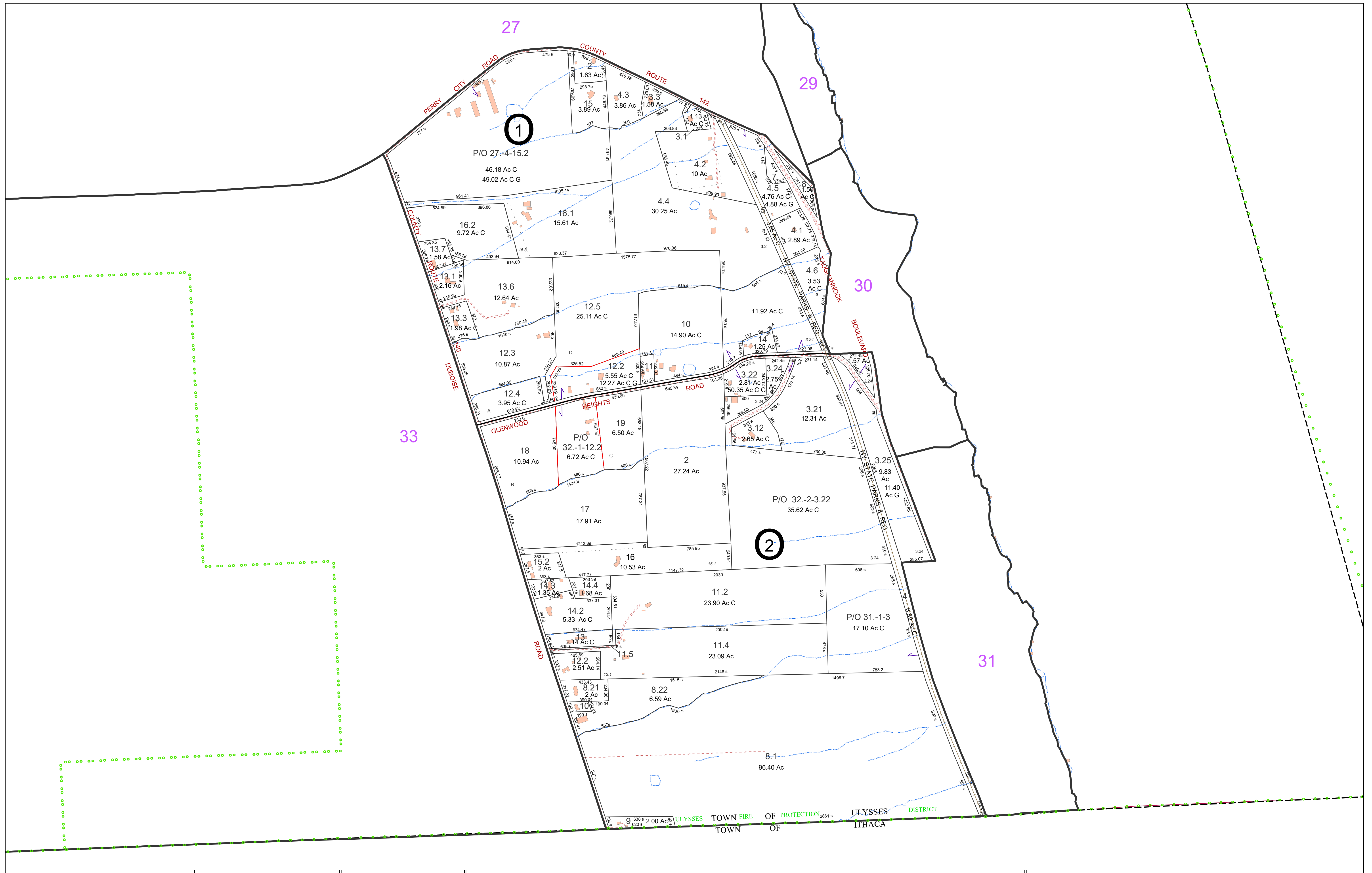
- 43.1** Parcel Lot Number
- 3 12** Previous Lot Number
- A 3** Subdivision Lot Number
- 5.6 Ac** Deed/Survey Acreage
- 2.11 Ac C** Computed Acreage
- 18.50 Ac G** Grouped (Total) Acreage
- 100s** Scaled (Calculated) Acreage
- 100d** Deed Dimension

**TOWN OF ULYSSES**  
 TOMPKINS COUNTY, N.Y.



MAP: 31  
 SCALE: 1" = 100'  
 (When plotted on Arch D Media)  
 11 x 17" (47%), scale is 1" = 200'  
 MAP REVISED: 1-JULY-2019  
 MAP PRINTED: 1-JULY-2019





**FOR TAX PURPOSES ONLY**  
**NOT TO BE USED FOR CONVEYANCE**  
 All tax maps are referenced to the New York State Plane Central Coordinate System using the 1983 North American Datum. Property lines have been registered to 1991-92 Tompkins County Digital Planimetric Base Map, and, as a result, dimensions and acreages may vary from legal descriptions. For complete legal descriptions or conveyances, please refer to the appropriate deeds and surveys.

**NOTICE OF DISCLAIMER**  
 This map represents a compilation of graphical and textual information from deeds and surveys, a digital planimetric base map, and digital conversion of hand-drawn mylar maps. Errors and omissions can occur from each of these sources; each source represents a large number of records and originates of information. As a practical matter, the County does not warrant the accuracy or completeness of the information portrayed. The end user of these maps agrees to accept the data "as is" with the full knowledge that errors and omissions may exist, and to hold harmless the County for any damages that may result from an inappropriate use of these maps.

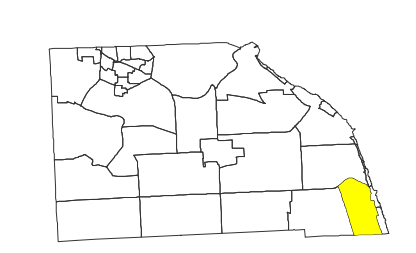
**SPECIAL DISTRICT INFORMATION**  
 Ithaca City School District  
 Ulysses Fire Protection District

- Building Footprint (1991-2019)
- Curb/Pavement Line
- Railroad
- Hydrography
- Special Districts
- Municipality
- Military Tract/Watkins & Flint Lot Number

- LEGEND**
- Parcel Connector
  - Property Line
  - Former Property Line
  - Current Year Changes
  - Block Limit
  - External Tax Map
  - Block Number

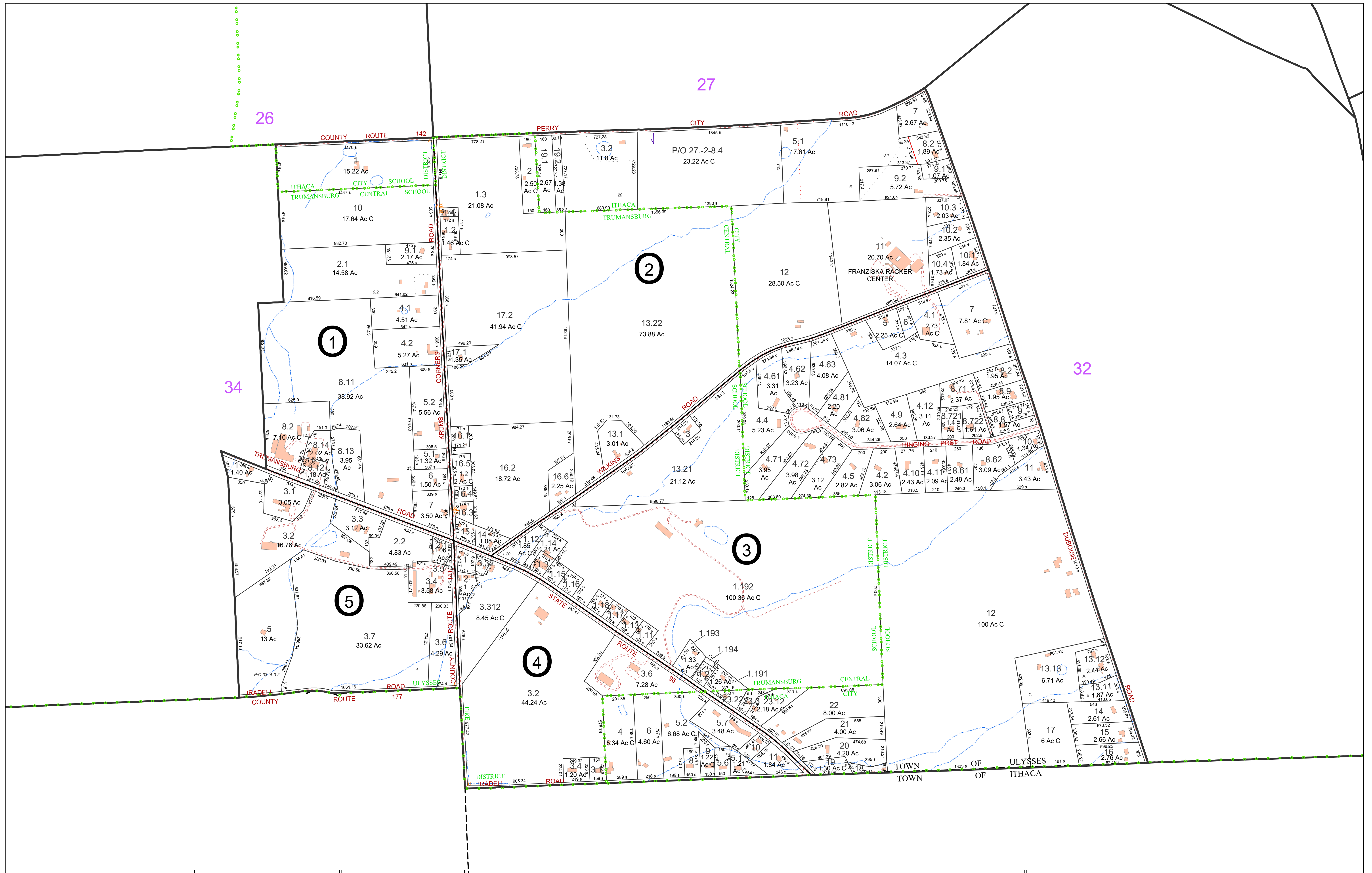
- 43.1** Parcel Lot Number
- 3.12** Previous Lot Number
- A.3** Subdivision Lot Number
- 5.6 Ac** Deed/Survey Acreage
- 2.11 Ac C** Computed Acreage
- 18.50 Ac C** Grouped (Total) Acreage
- 100s** Scaled (Calculated) Acreage
- 100d** Deed Dimension

**TOWN OF ULYSSES**  
 TOMPKINS COUNTY, N.Y.



MAP: 32  
 SCALE: 1" = 400'  
 (When plotted on Arch D Media)  
 11 x 17" (47%), scale is 1" = 800'  
 MAP REVISED: 1-JULY-2019  
 MAP PRINTED: 1-JULY-2019





**FOR TAX PURPOSES ONLY**  
 NOT TO BE USED FOR CONVEYANCE

All tax maps are referenced to the New York State Plane Central Coordinate System using the 1983 North American Datum. Property lines have been registered to 1991-92 Tompkins County Digital Planimetric Base Map, and, as a result, dimensions and acreages may vary from legal descriptions. For complete legal descriptions or conveyances, please refer to the appropriate deeds and surveys.

**NOTICE OF DISCLAIMER**

This map represents a compilation of graphical and textual information from deeds and surveys, a digital planimetric base map, and digital conversion of hand-drawn mylar maps. Errors and omissions can occur from each of these sources; each source represents a large number of records and origins of information. As a practical matter, the County does not warrant the accuracy or completeness of the information portrayed. The end user of these maps agrees to accept the data "as is" with the full knowledge that errors and omissions may exist, and to hold harmless the County for any damages that may result from an inappropriate use of these maps.

**SPECIAL DISTRICT INFORMATION**

Trumansburg Central School District  
 Ithaca City School District  
 Ulisses Fire Protection District

- Building Footprint (1991-2019)
- Curb/Pavement Line
- Railroad
- Hydrography
- Special Districts
- Municipality
- Military Tract/Watkins & Flint Lot Number

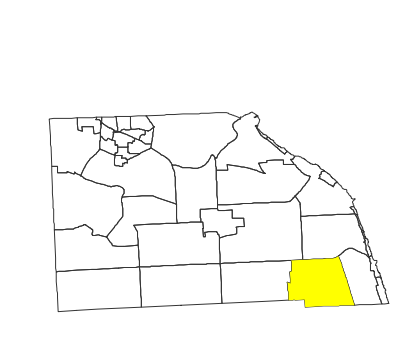
- LEGEND**
- Parcel Connector
  - Property Line
  - Former Property Line
  - Current Year Changes
  - Block Limit
  - External Tax Map
  - Block Number

- 43.1** Parcel Lot Number
- 3.12** Previous Lot Number
- A.3** Subdivision Lot Number
- 5.6 Ac** Deed/Survey Acreage
- 2.11 Ac C** Computed Acreage
- 18.50 Ac G** Grouped (Total) Acreage
- 100s** Scaled (Calculated) Acreage
- 100d** Deed Dimension

**TOWN OF ULYSSES**  
 TOMPKINS COUNTY, N.Y.

North

0 200 400 Feet



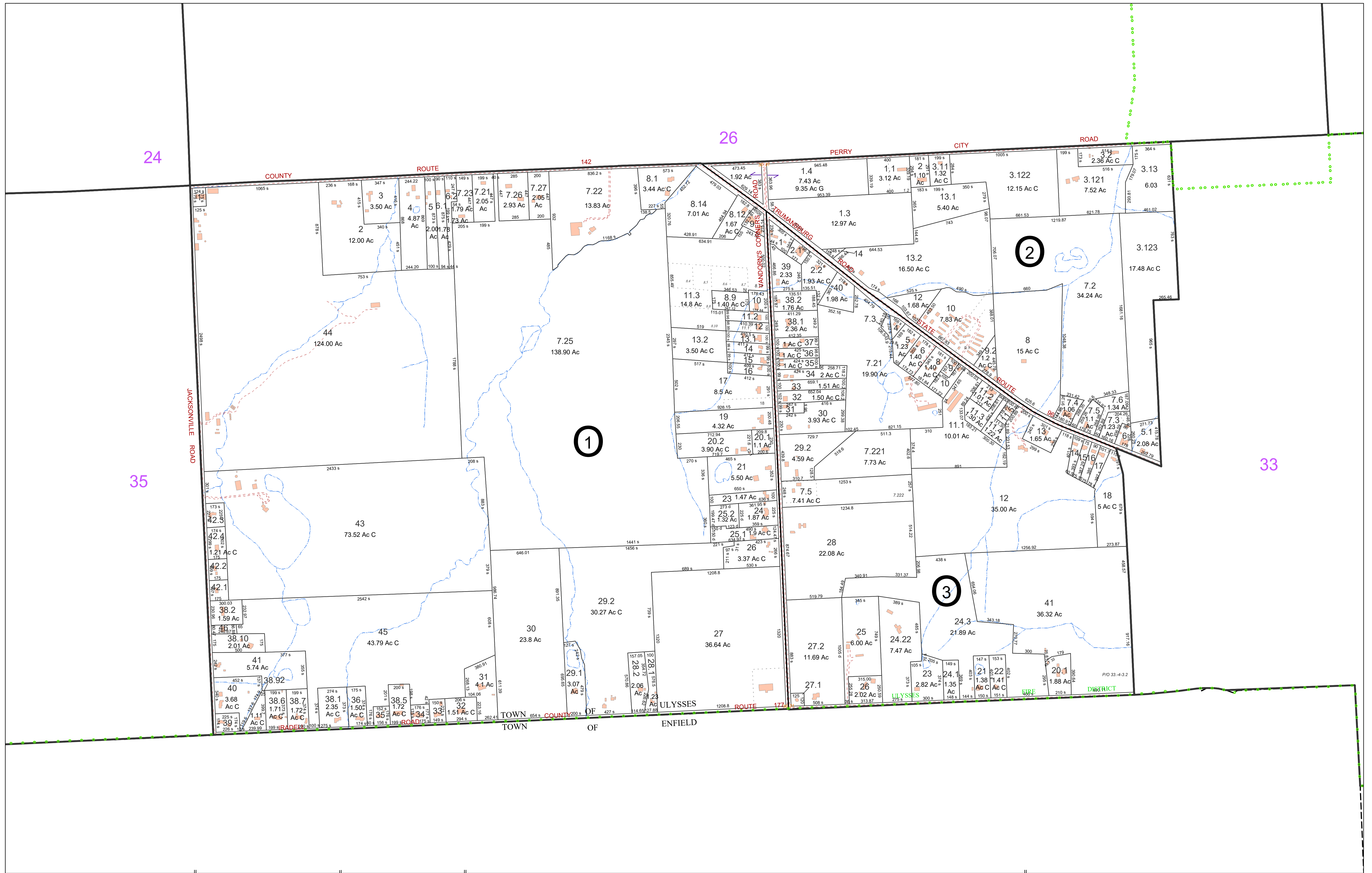
MAP: 33

SCALE: 1" = 400'

(When plotted on Arch D Media)  
 11 x 17" (47%), scale is 1" = 800'

MAP REVISED: 1-JULY-2019  
 MAP PRINTED: 1-JULY-2019





**FOR TAX PURPOSES ONLY**  
**NOT TO BE USED FOR CONVEYANCE**  
 All tax maps are referenced to the New York State Plane Central Coordinate System using the 1983 North American Datum. Property lines have been registered to 1991-92 Tompkins County Digital Planimetric Base Map, and, as a result, dimensions and acreages may vary from legal descriptions. For complete legal descriptions or conveyances, please refer to the appropriate deeds and surveys.

**NOTICE OF DISCLAIMER**  
 This map represents a compilation of graphical and textual information from deeds and surveys, a digital planimetric base map, and digital conversion of hand-drawn mylar maps. Errors and omissions can occur from each of these sources, each source represents a large number of records and originates of information. As a practical matter, the County does not warrant the accuracy or completeness of the information portrayed. The user of these maps agrees to accept the data "as is" with the full knowledge that errors and omissions may exist, and to hold harmless the County for any damages that may result from an inappropriate use of these maps.

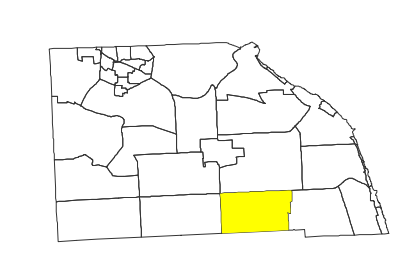
**SPECIAL DISTRICT INFORMATION**  
 Trumansburg Central School District  
 Ulysses Fire Protection District

- Building Footprint (1991-2019)
- Curb/Pavement Line
- Railroad
- Hydrography
- Special Districts
- Municipality
- Military Tract/Watkins & Flint Lot Number

- LEGEND**
- Parcel Connector
  - Property Line
  - Former Property Line
  - Current Year Changes
  - Block Limit
  - External Tax Map
  - Block Number

- 43.1** Parcel Lot Number
- 3 12** Previous Lot Number
- A 3** Subdivision Lot Number
- 5.6 Ac** Deed/Survey Acreage
- 2.11 Ac C** Computed Acreage
- 18.50 Ac G** Grouped (Total) Acreage
- 100s** Scaled (Calculated) Acreage
- 100d** Deed Dimension

**TOWN OF ULYSSES**  
 TOMPKINS COUNTY, N.Y.

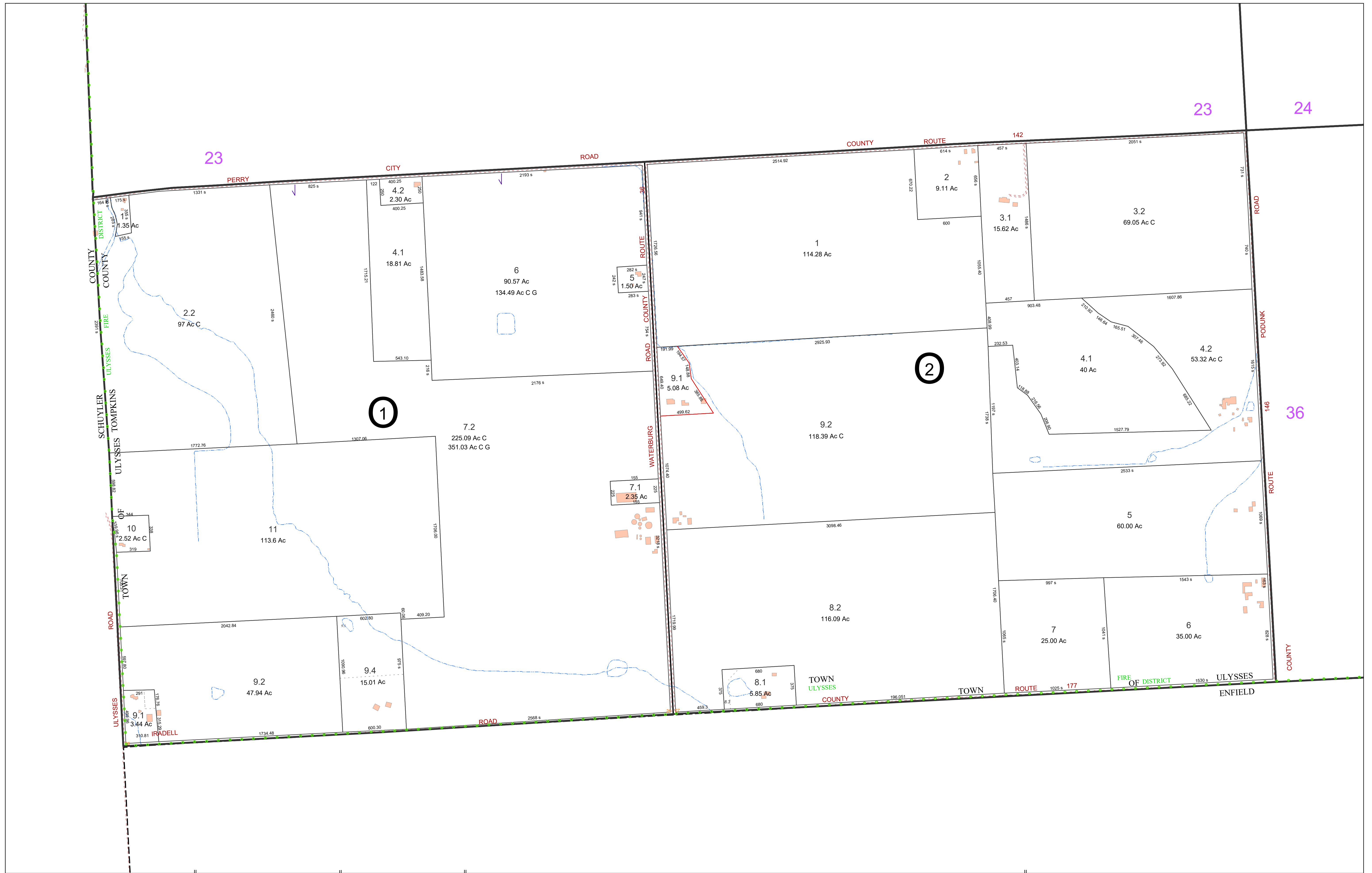


MAP: 34  
 SCALE: 1" = 400'  
 (When plotted on Arch D Media)  
 11 x 17" (47%), scale is 1" = 800'  
 MAP REVISED: 1-JULY-2019  
 MAP PRINTED: 1-JULY-2019









**FOR TAX PURPOSES ONLY**  
**NOT TO BE USED FOR CONVEYANCE**  
 All tax maps are referenced to the New York State Plane Central Coordinate System using the 1983 North American Datum. Property lines have been registered to 1991-92 Tompkins County Digital Planimetric Base Map, and, as a result, dimensions and acreages may vary from legal descriptions. For complete legal descriptions or conveyances, please refer to the appropriate deeds and surveys.

**NOTICE OF DISCLAIMER**  
 This map represents a compilation of graphical and textual information from deeds and surveys, a digital planimetric base map, and digital conversion of hand-drawn mylar maps. Errors and omissions can occur from each of these sources; each source represents a large number of records and origins of information. As a practical matter, the County does not warrant the accuracy or completeness of the information portrayed. The end user of these maps agrees to accept the data "as is" with the full knowledge that errors and omissions may exist, and to hold harmless the County for any damages that may result from an inappropriate use of these maps.

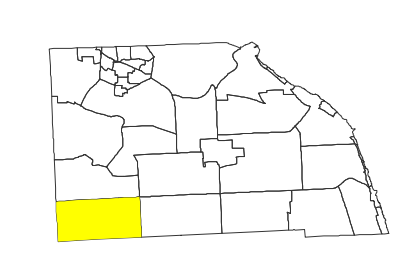
**SPECIAL DISTRICT INFORMATION**  
 Trumansburg Central School District  
 Ulysses Fire Protection District

- Building Footprint (1991-2019)
- Curb/Pavement Line
- Railroad
- Hydrography
- Special Districts
- Municipality
- Military Tract/Watkins & Flint Lot Number

- LEGEND**
- Parcel Connector
  - Property Line
  - Former Property Line
  - Current Year Changes
  - Block Limit
  - External Tax Map
  - Block Number

	Parcel Lot Number
43.1	Parcel Lot Number
3.12	Previous Lot Number
A.3	Subdivision Lot Number
5.6 Ac	Deed/Survey Acreage
2.11 Ac C	Computed Acreage
18.50 Ac C	Grouped (Total) Acreage
100s	Scaled (Calculated) Acreage
100d	Deed Dimension

**TOWN OF ULYSSES**  
 TOMPKINS COUNTY, N.Y.



MAP: 36  
 SCALE: 1" = 400'  
 (When plotted on Arch D Media)  
 11 x 17" (47%), scale is 1" = 800'  
 MAP REVISED: 1-JULY-2019  
 MAP PRINTED: 1-JULY-2019