

Origin – Destination Data
2012-2016 American Community Survey (ACS)
U.S. Census Bureau – by Census Tract
Tompkins County, NY

ITCTC September 2019

Every year, the U. S. Census Bureau collects data from 1 in 40 households – including the following questions:

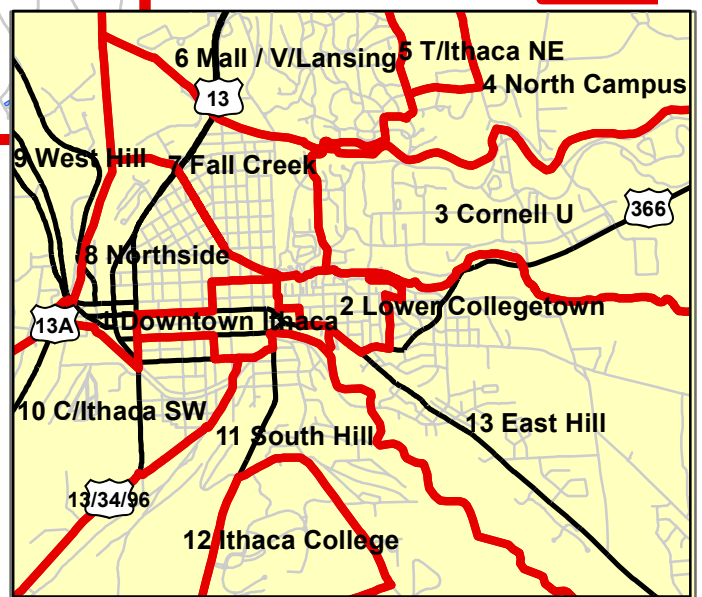
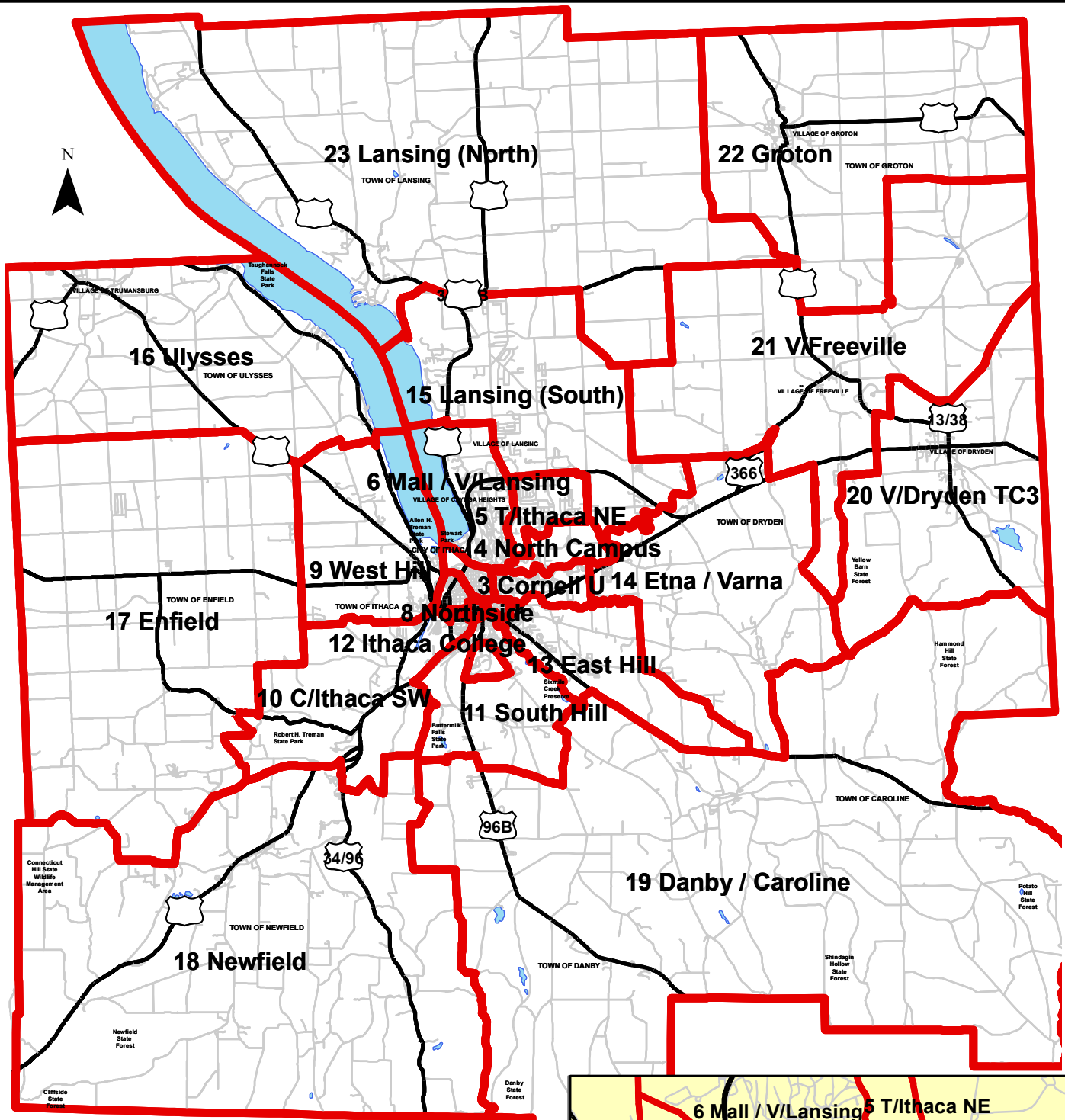
- “At what location did this person work last week?” (name, address, county, zip code)
- “How did this person usually get to work?” (most of the distance)

This sample data is taken every year and summarized every 5 years. The latest data we have for Tompkins County is 2026 5 (2012-2016 ACS). The 5 year samples equal, approximately, 1 in 8 households surveyed.

ITCTC accessed journey-to-work (Origin-Destination) data for the 23 Census Tracts within Tompkins County along with data for the Census Tracts in the 6 adjacent counties (Seneca, Cayuga, Cortland, Tioga, Chemung, and Schuyler). The following pages show the results of this analysis – focusing on “Drive Alone” journey-to-work trips FROM (where the workers drove alone from) and TO (where the residents drove alone to) – for each of the 23 Census Tracts in Tompkins County, NY (including trips to and from adjacent counties).

Below each Census Tract “pie chart”, we list “data highlights” – key information we learned from the data. The last bullet at the bottom lists the percentages of the other modes to and from work for that Census Tract (carpool, bus, walk, bicycle, taxi, worked at home).

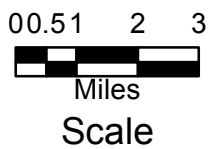
On the page following this description, you can see the extent of each Census Tract (see map below). ITCTC named the Census Tracts for the purpose of the report. For example, Census Tract 18 called “Newfield” actually contains most of the Town of Newfield, a small portion of the Town of Enfield, and some of the Town of Danby. There is no data available for each municipality, only for each Census Tract.



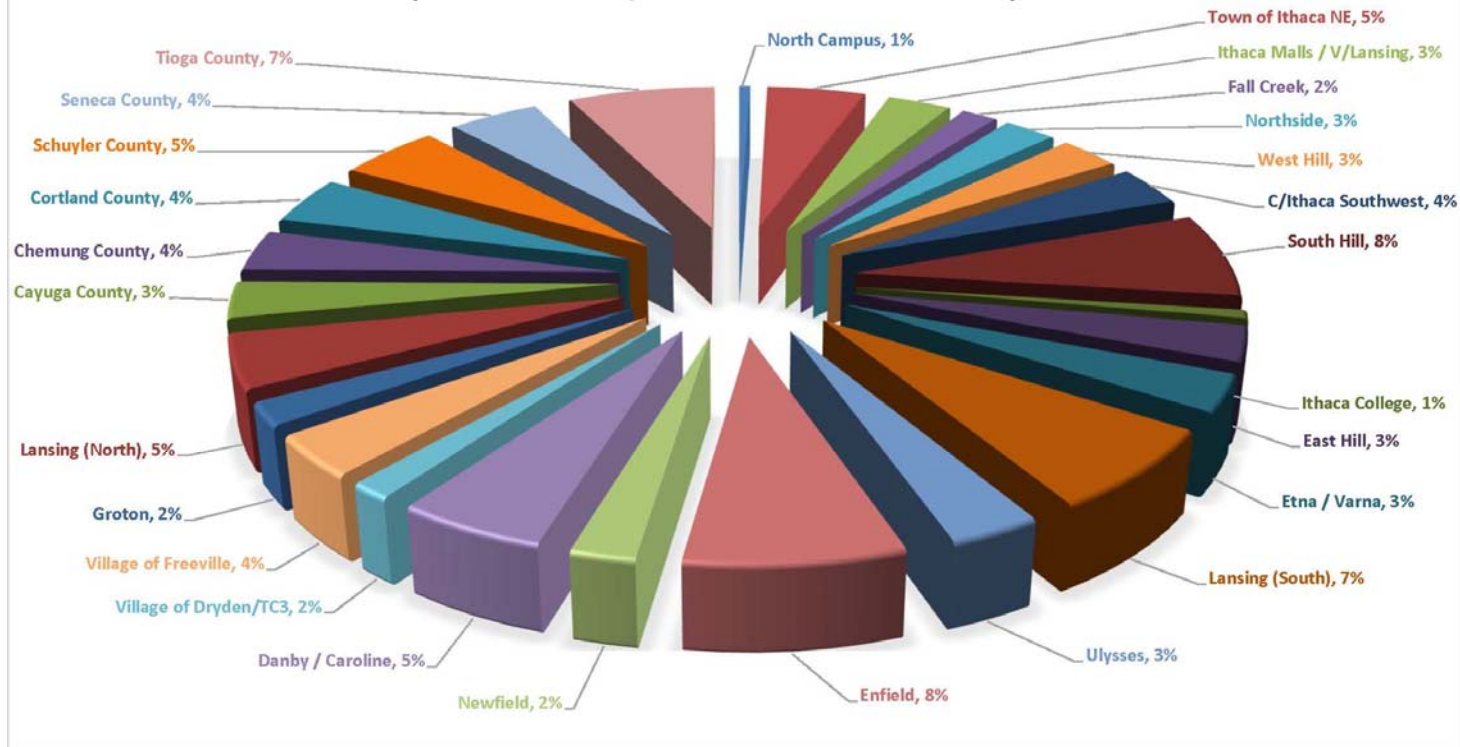
Legend

 Census Tracts 2010

**Journey-to-Work
Tract-to-Tract
2010**



**CENSUS TRACT 1: ORIGIN OF WORKERS
WHO DROVE ALONE TO DOWNTOWN ITHACA
2016 5 AMERICAN COMMUNITY SURVEY
(5,191 WORKERS / 3,680 DROVE ALONE - 70.9%)**

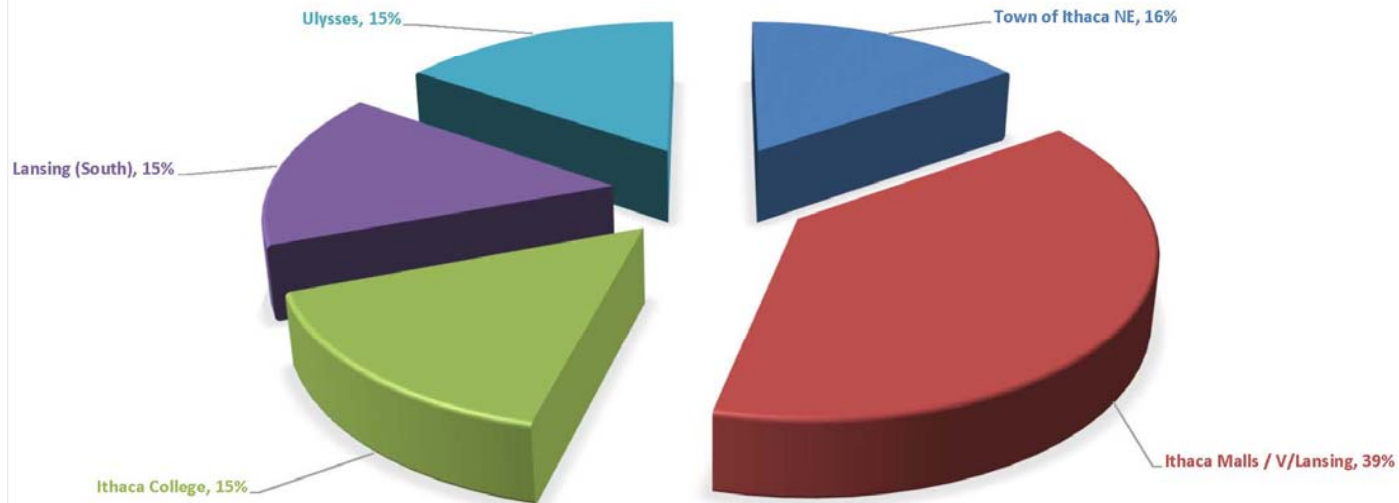


Census Tract 1 (Downtown Ithaca) – major employers: City of Ithaca, M & T Bank, Ithaca Journal, Tompkins Trust, Hotel Ithaca, Marriot Hotel, Hilton Garden Inn, Arnold Printing

Data Highlights:

- 27% of workers came from adjacent counties
- 90% of workers came from outside the City of Ithaca
- 12% of workers walked, 6% took a bus, 9% carpoled, 1% bicycled

**CENSUS TRACT 1: DESTINATION OF WORKERS
WHO DROVE ALONE FROM DOWNTOWN ITHACA
2016 5 AMERICAN COMMUNITY SURVEY
(155 WORKERS / 60 DROVE ALONE - 44.5%)**

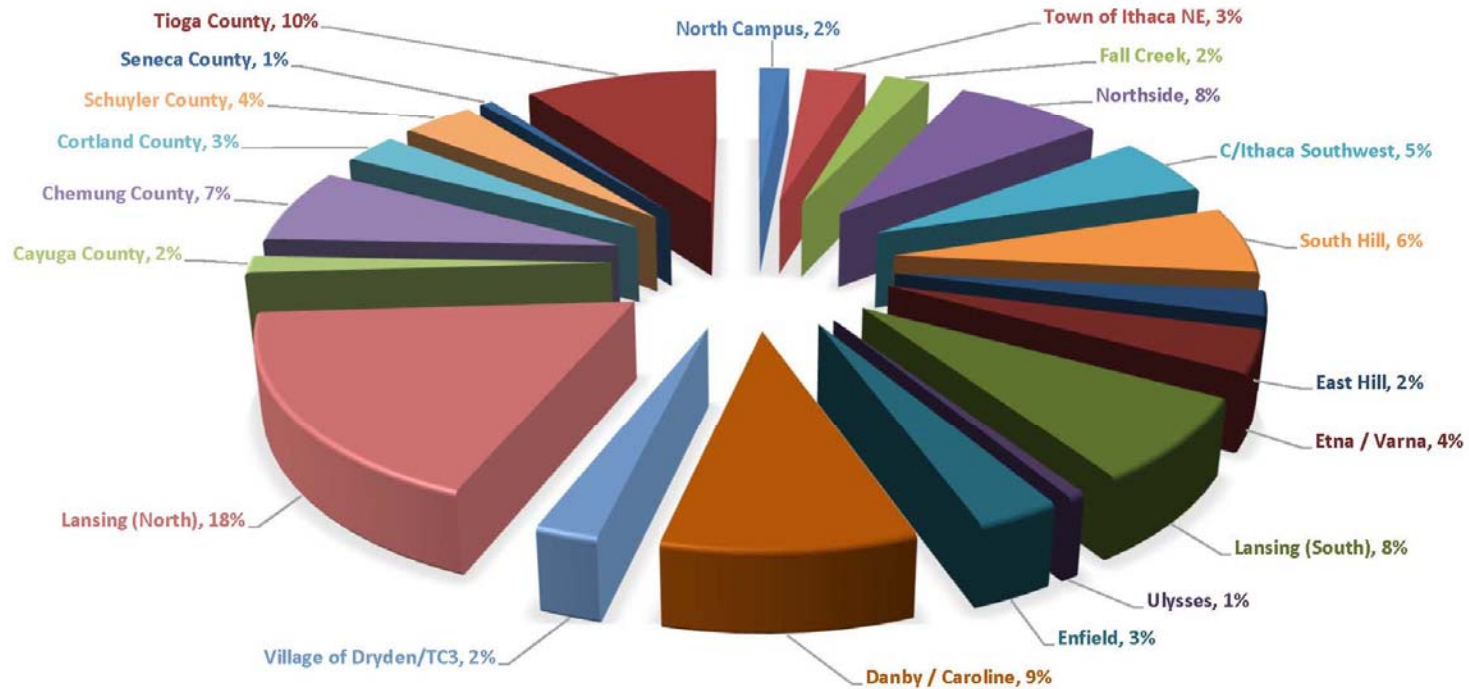


Census Tract 1 (Downtown Ithaca) – major employers: City of Ithaca, M & T Bank, Holiday Inn, Ithaca Journal, Tompkins Trust, Marriot Hotel, Hilton Garden Inn, Arnold Printing

Data Highlights:

- 37% of workers walked, 28% took a bus, 4% carpooled, 1% bicycled

**CENSUS TRACT 2: ORIGIN OF WORKERS
WHO DROVE ALONE TO LOWER COLLEGETOWN
2016 5 AMERICAN COMMUNITY SURVEY
(928 WORKERS / 640 DROVE ALONE - 69.0%)**

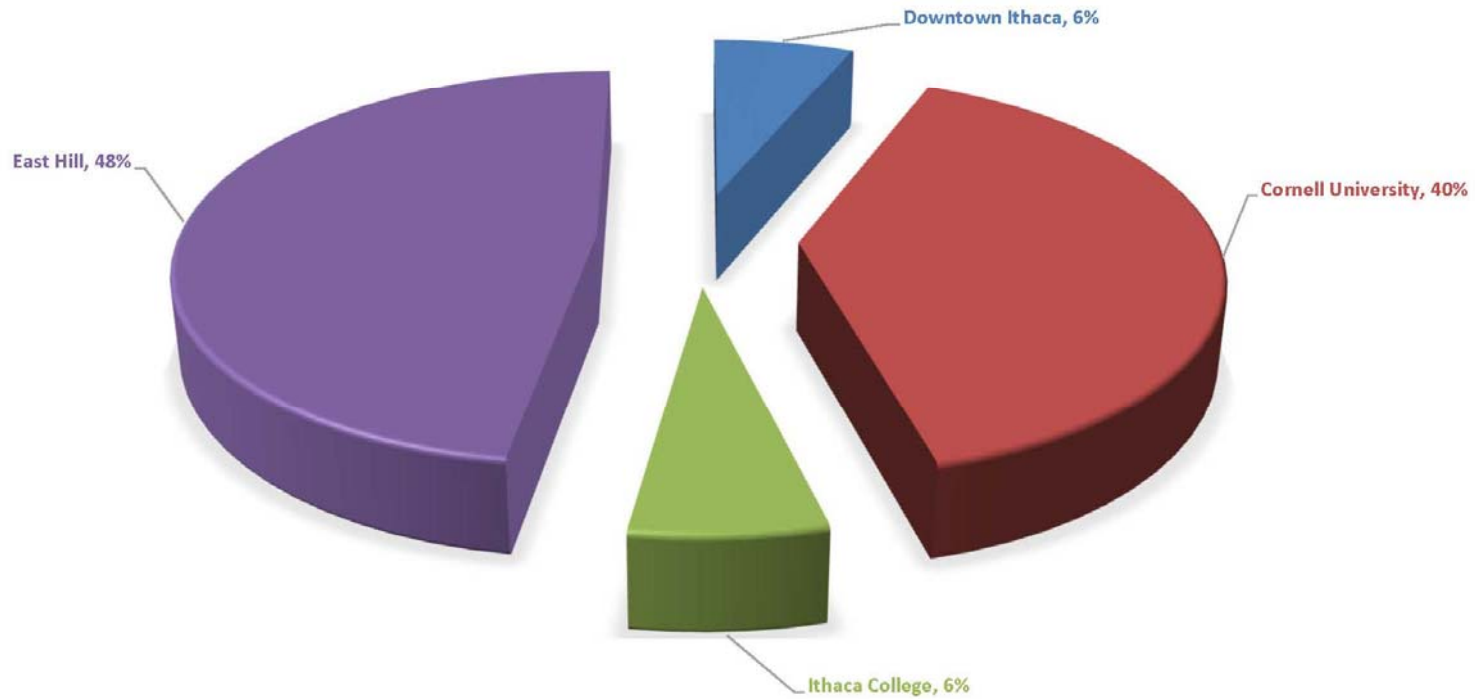


Census Tract 2 (Lower Collegetown) – major employers: CU University Press

Data Highlights:

- 27% of workers came from adjacent counties
- 83% of workers came from outside the City of Ithaca
- 26% of workers came from Lansing
- 16% of workers walked, 7% took a bus, 7% carpooled, 0% bicycled

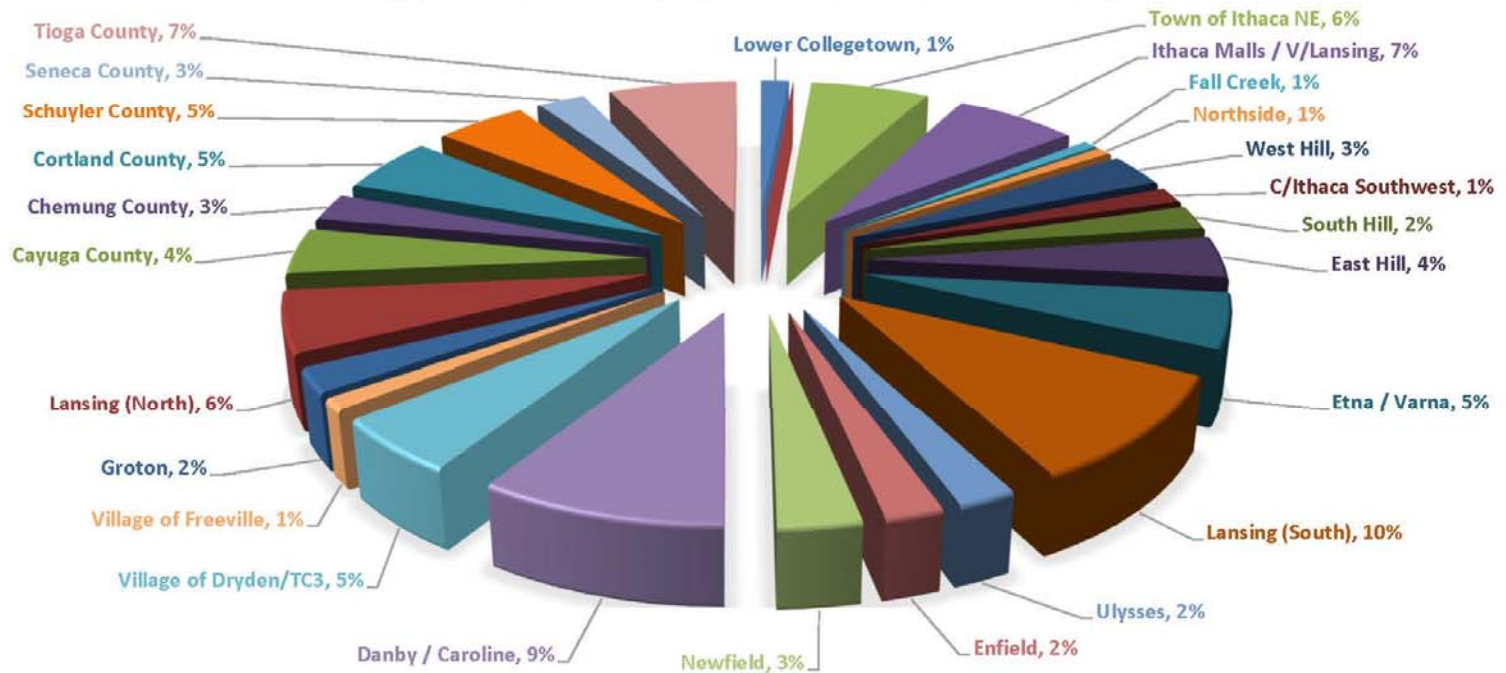
**CENSUS TRACT 2: DESTINATION OF WORKERS
WHO DROVE ALONE FROM LOWER COLLEGETOWN
2016 5 AMERICAN COMMUNITY SURVEY
(935 EMPLOYEES / 67 DROVE ALONE - 7.2%)**



Data Highlights:

- 88% of workers drove alone to Cornell University and East Hill
- 37% of workers walked, 28% took a bus, 4% carpooled, 1% bicycled

**CENSUS TRACT 3: ORIGIN OF WORKERS
WHO DROVE ALONE TO CORNELL UNIVERSITY
2015 6 AMERICAN COMMUNITY SURVEY
(5,334 WORKERS / 2,689 DROVE ALONE - 50.4%)**

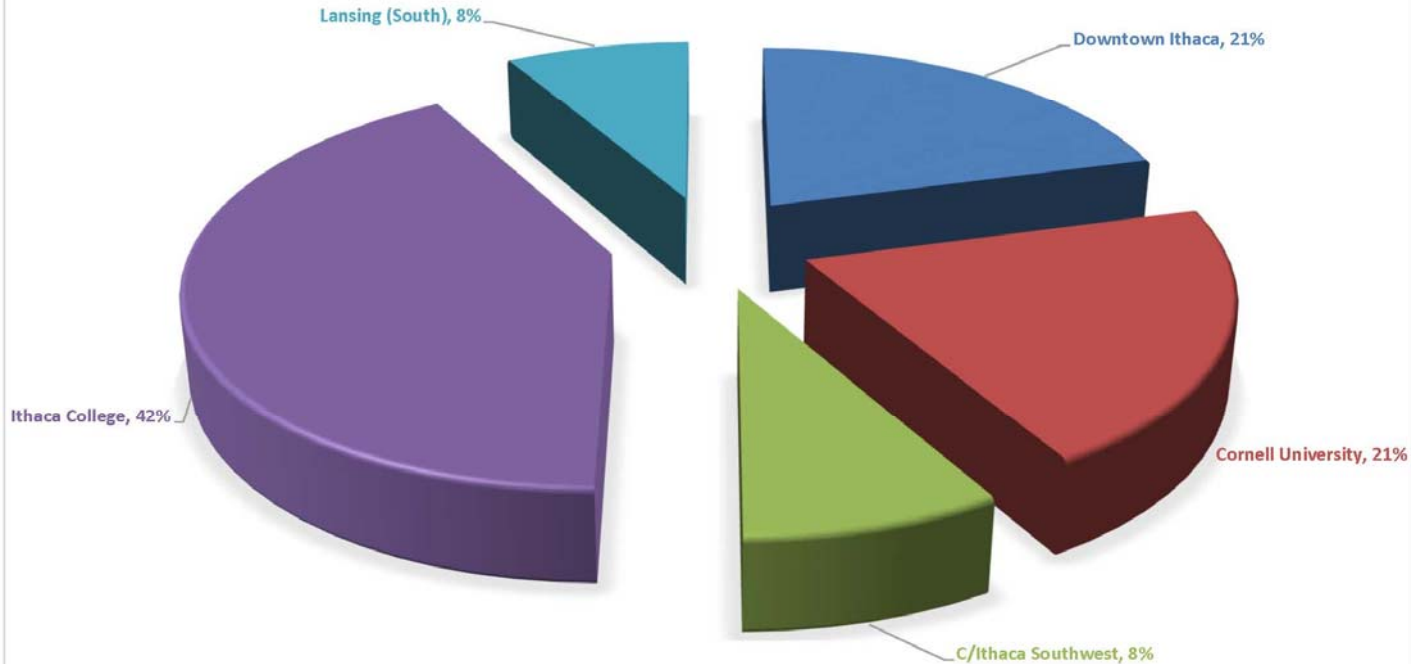


Census Tract 3 (Cornell University) – major employers: Cornell University, NYS College of Human Ecology, Aramark (food services)

Data Highlights:

- 27% of workers came from adjacent counties
- 96% of workers came from outside the City of Ithaca
- 23% of workers came from Lansing Town and Village
- 26% of workers walked, 8% took a bus, 12% carpooled, 2% bicycled

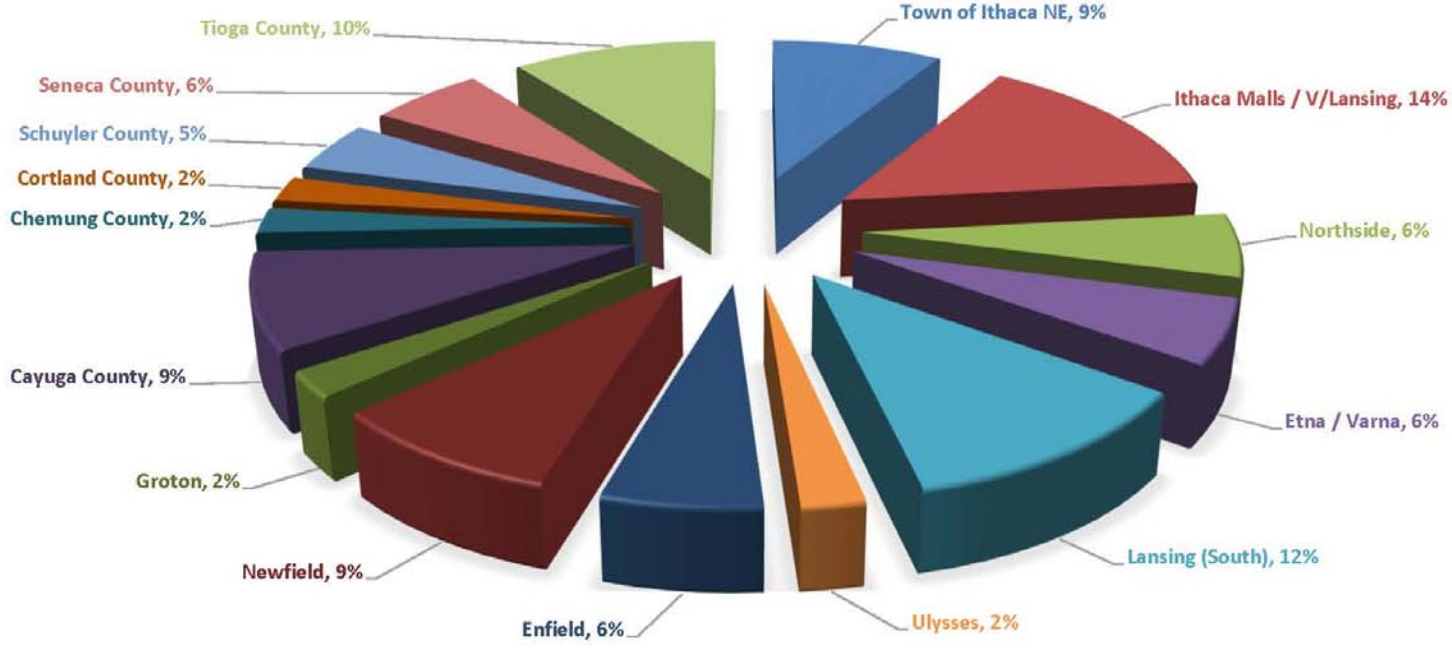
**CENSUS TRACT 3: DESTINATION OF WORKERS
WHO DROVE ALONE FROM CORNELL UNIVERSITY
2016 5 AMERICAN COMMUNITY SURVEY
(613 EMPLOYEES / 40 DROVE ALONE - 6.5%)**



Data Highlights:

- 15% of workers drove to adjacent counties
- 61% of workers drove alone to East Hill, North Campus, Lower Collegetown, and Downtown Ithaca
- 68% of workers walked, 4% took a bus, 3% carpooled, 1% bicycled

**CENSUS TRACT 4: ORIGIN OF WORKERS
WHO DROVE ALONE TO NORTH CAMPUS
2016 5 AMERICAN COMMUNITY SURVEY
(519 WORKERS / 187 DROVE ALONE - 36.0%)**

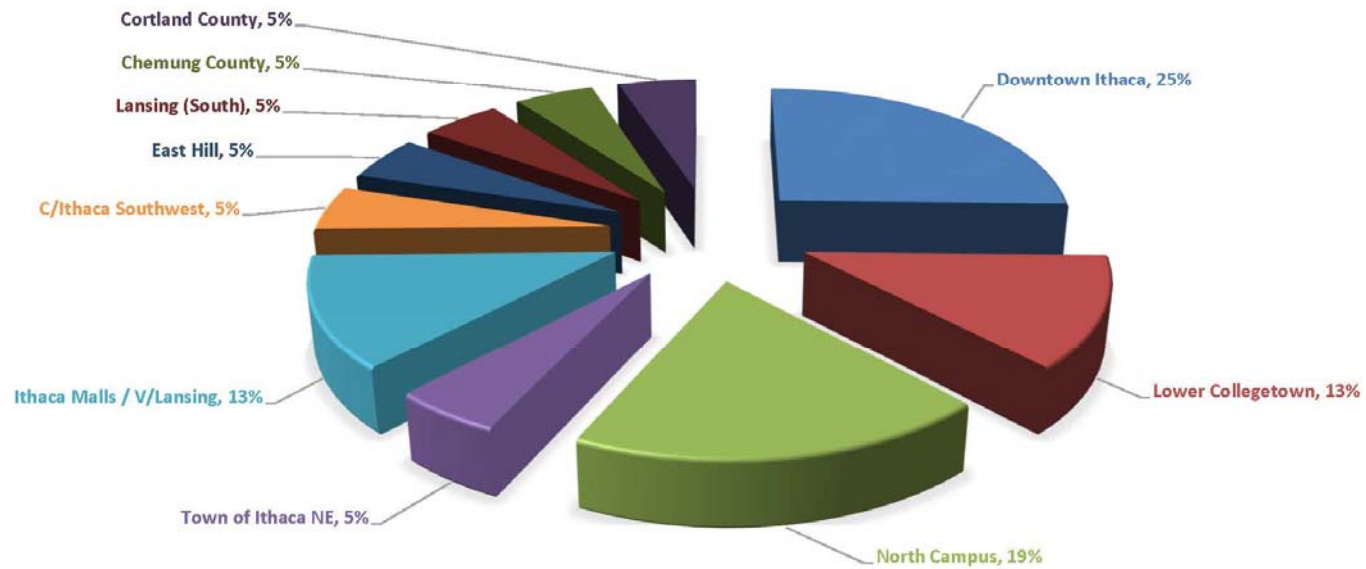


Census Tract 4 (North Campus) – major employers: Cornell University

Data Highlights:

- 34% of workers came from adjacent counties
- 100% of workers came from outside the City of Ithaca
- 31% of workers walked, 7% took a bus, 12% carpooled, 9% bicycled

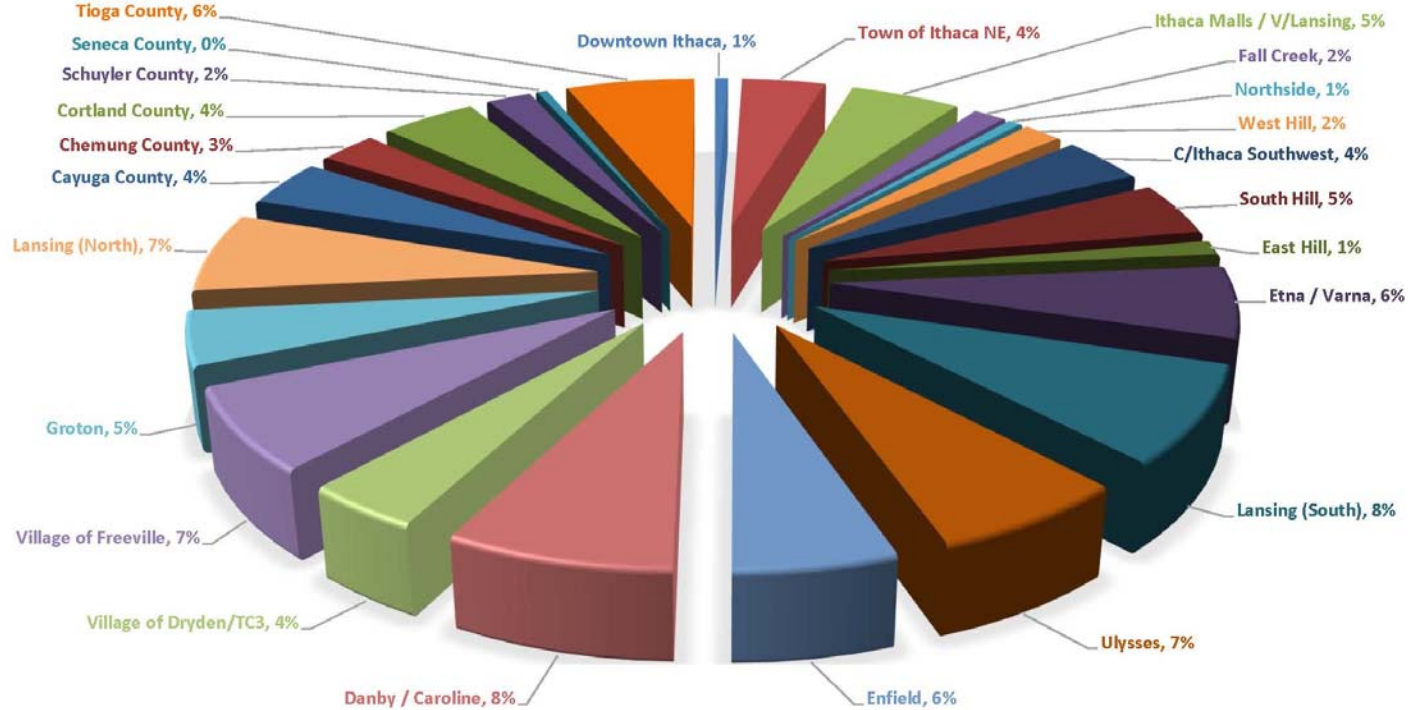
**CENSUS TRACT 4: DESTINATION OF WORKERS
WHO DROVE ALONE FROM NORTH CAMPUS
2016 5 AMERICAN COMMUNITY SURVEY
(829 WORKERS / 79 DROVE ALONE - 9.5%)**



Data Highlights:

- 15% of workers drove to adjacent counties
- 61% of workers drove alone to East Hill, North Campus, Lower Collegetown, and Downtown Ithaca
- 68% of workers walked, 4% took a bus, 3% carpoled, 1% bicycled

**CENSUS TRACT 5: ORIGIN OF WORKERS
WHO DROVE ALONE TO T/ITHACA NE
2016 5 AMERICAN COMMUNITY SURVEY
(1,978 WORKERS / 1,635 DROVE ALONE - 82.7%)**

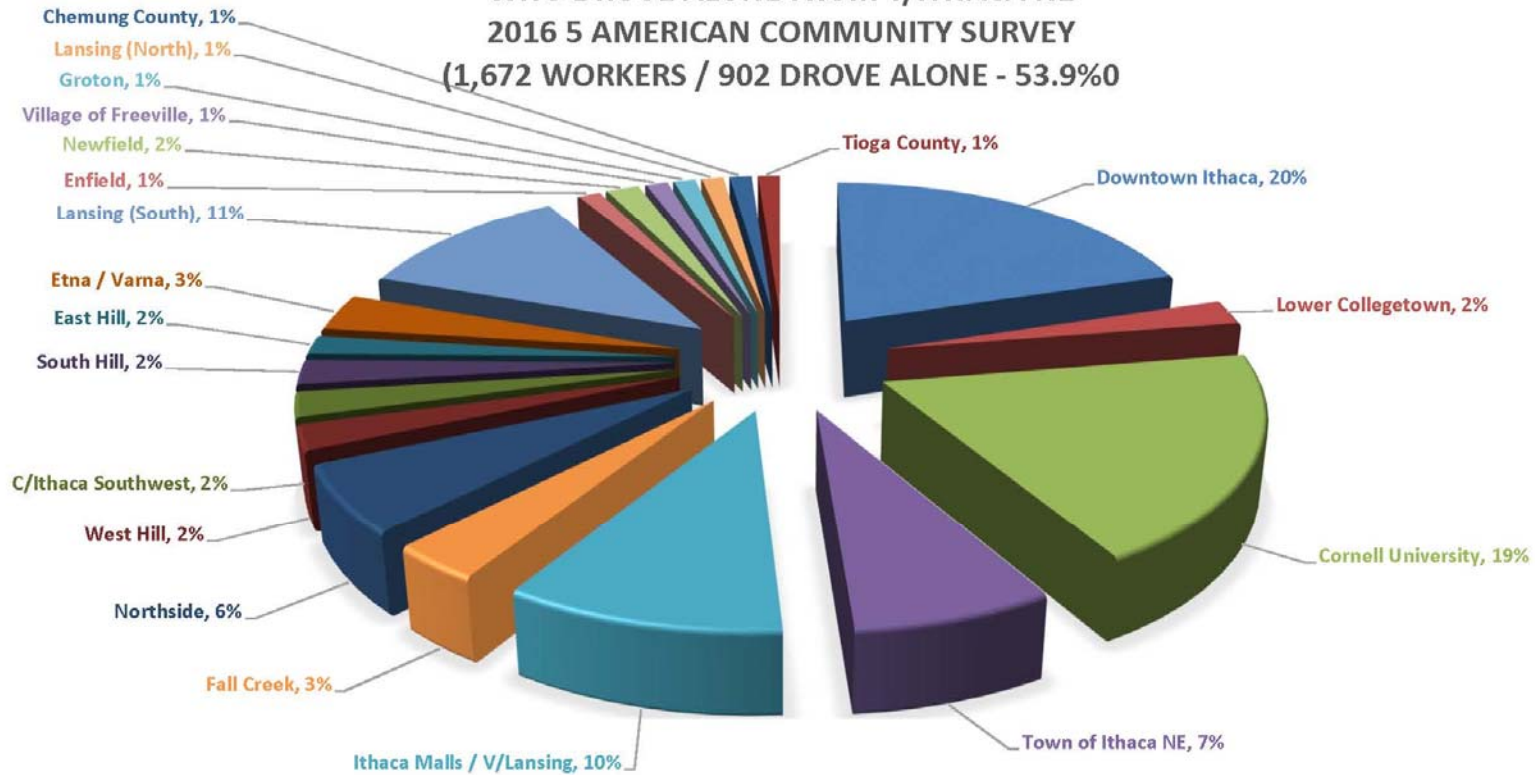


Census Tract 5 (Town of Ithaca NE) – major employers: BOCES, School of Visual Arts, Clarion Hotels, Dewitt Middle School, TJ Maxx, Big Lots, Ace Hardware, Talbots Community Corners

Data Highlights:

- 19% of workers came from adjacent counties
- 25% of workers came from the North; 26% of workers came from the East
- 3% of workers walked, 2% took a bus, 9% carpooled, 3% bicycled, 7% worked at home

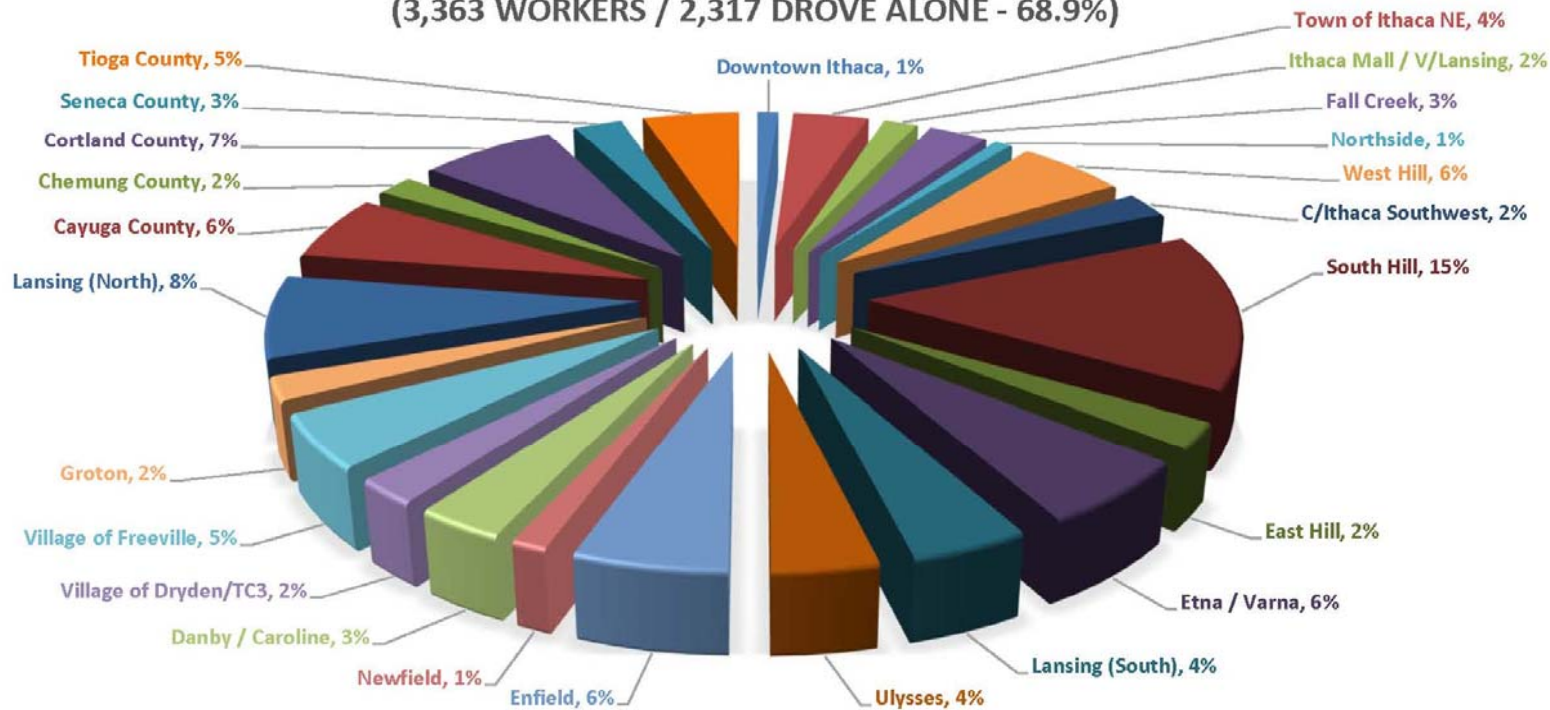
**CENSUS TRACT 5: DESTINATION OF WORKERS
WHO DROVE ALONE FROM T/ITHACA NE
2016 5 AMERICAN COMMUNITY SURVEY
(1,672 WORKERS / 902 DROVE ALONE - 53.9%0**



Data Highlights:

- 43% of workers drove alone to East Hill, Cornell University, Lower Collegetown, and Downtown Ithaca
- 22% of workers drove to Ithaca Malls, Village of Lansing, and Town of Lansing
- 8% of workers walked, 10% took a bus, 16% carpoled, 6% bicycled, 7% worked at home

**CENSUS TRACT 6: ORIGIN OF WORKERS
WHO DROVE ALONE TO ITHACA MALL / V LANSING
2016 5 AMERICAN COMMUNITY SURVEY
(3,363 WORKERS / 2,317 DROVE ALONE - 68.9%)**

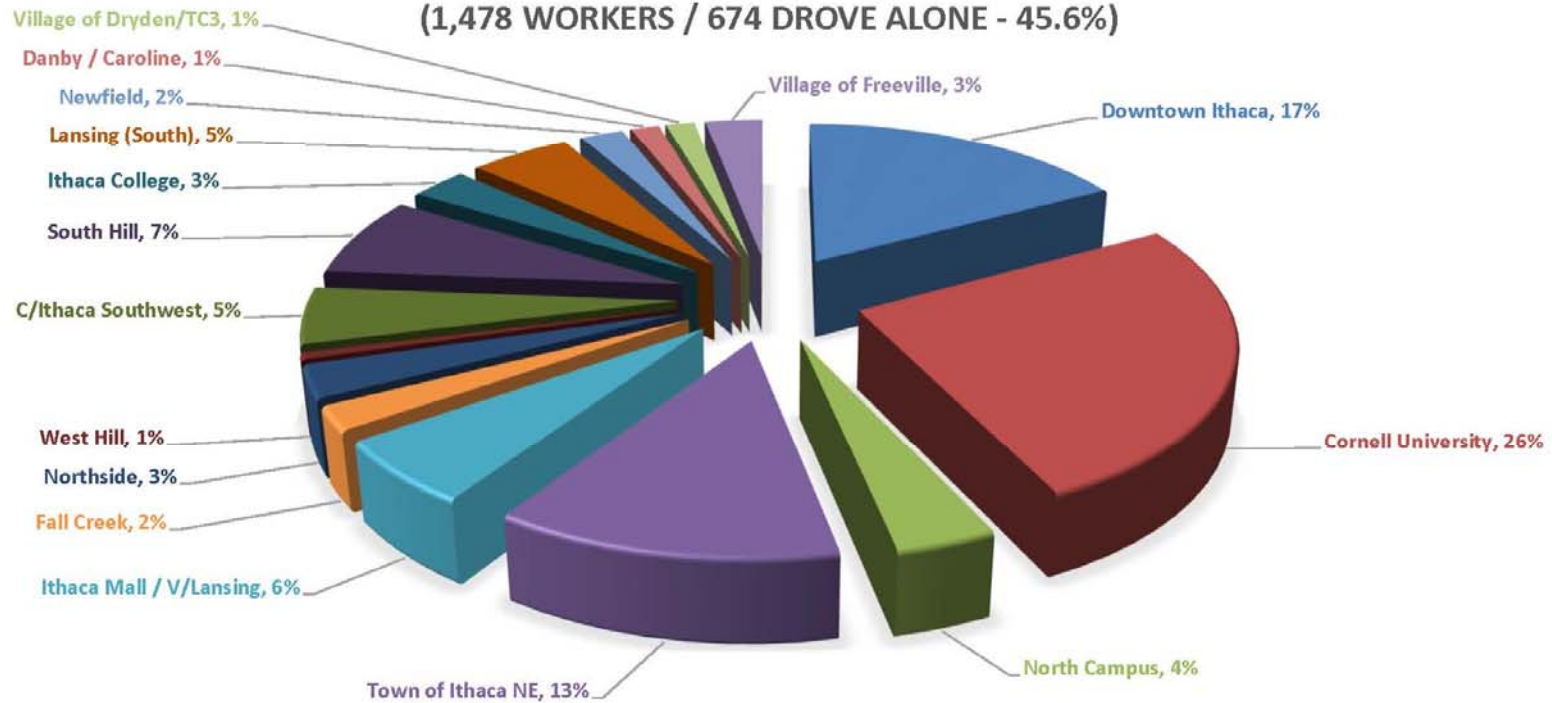


Census Tract 5 (Ithaca Malls / V Lansing) – major employers: Target, Advion Biosciences Inc, Kendal at Ithaca, CU (Cedar Lane), Best Buy, Eloquent Technologies, Boynton Middle School, Ithaca High School, Old Navy, Verizon, YMCA

Data Highlights:

- 31% of workers came from adjacent counties
- 15% of workers walked, 5% took a bus, 9% carpooled, 1% bicycled, 1% worked at home

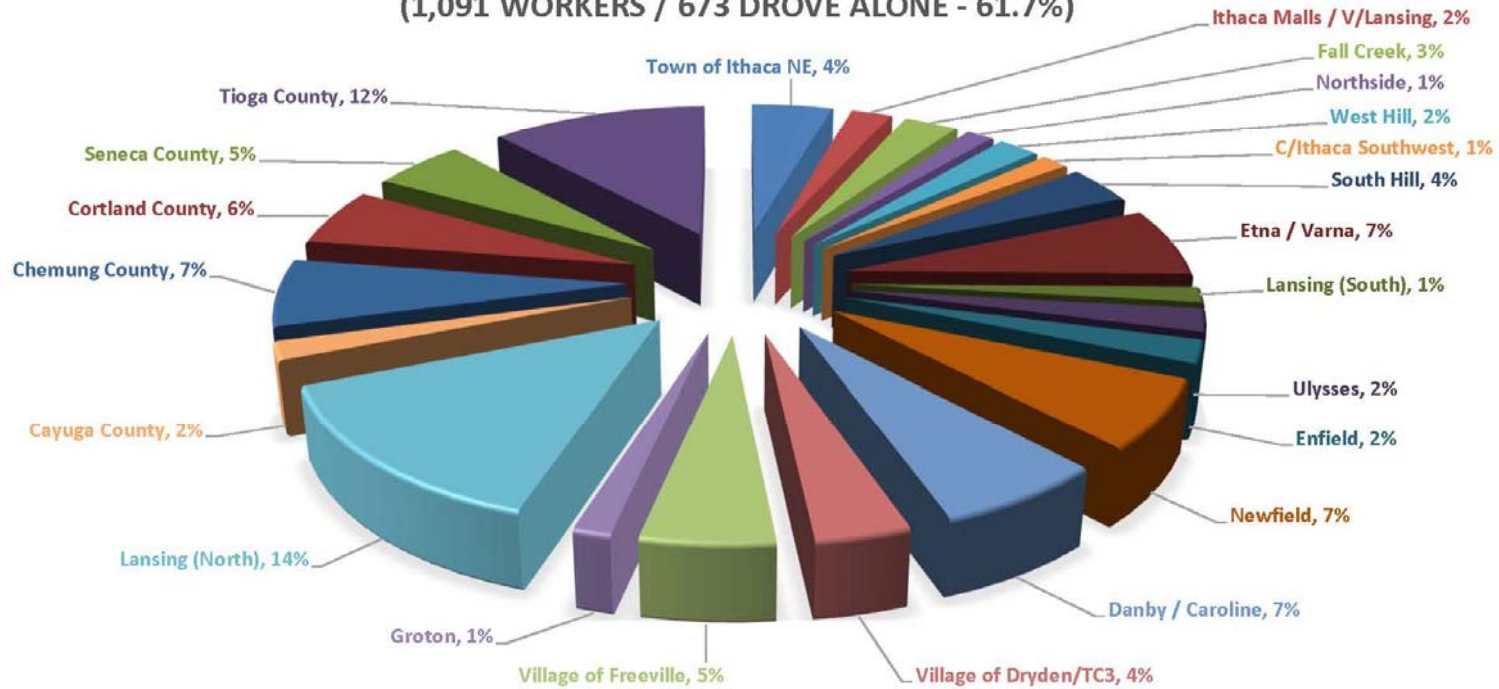
**CENSUS TRACT 6: DESTINATION OF WORKERS
WHO DROVE ALONE FROM ITHACA MALL / V LANSING
2016 5 AMERICAN COMMUNITY SURVEY
(1,478 WORKERS / 674 DROVE ALONE - 45.6%)**



Data Highlights:

- 57% of workers drove alone to Cornell University, North Campus, C/Ithaca Southwest, and Downtown Ithaca
- 21% of workers walked, 10% took a bus, 13% carpooled, 1% bicycled, 10% worked at home

**CENSUS TRACT 7: ORIGIN OF WORKERS
WHO DROVE ALONE TO FALL CREEK
2016 5 AMERICAN COMMUNITY SURVEY
(1,091 WORKERS / 673 DROVE ALONE - 61.7%)**

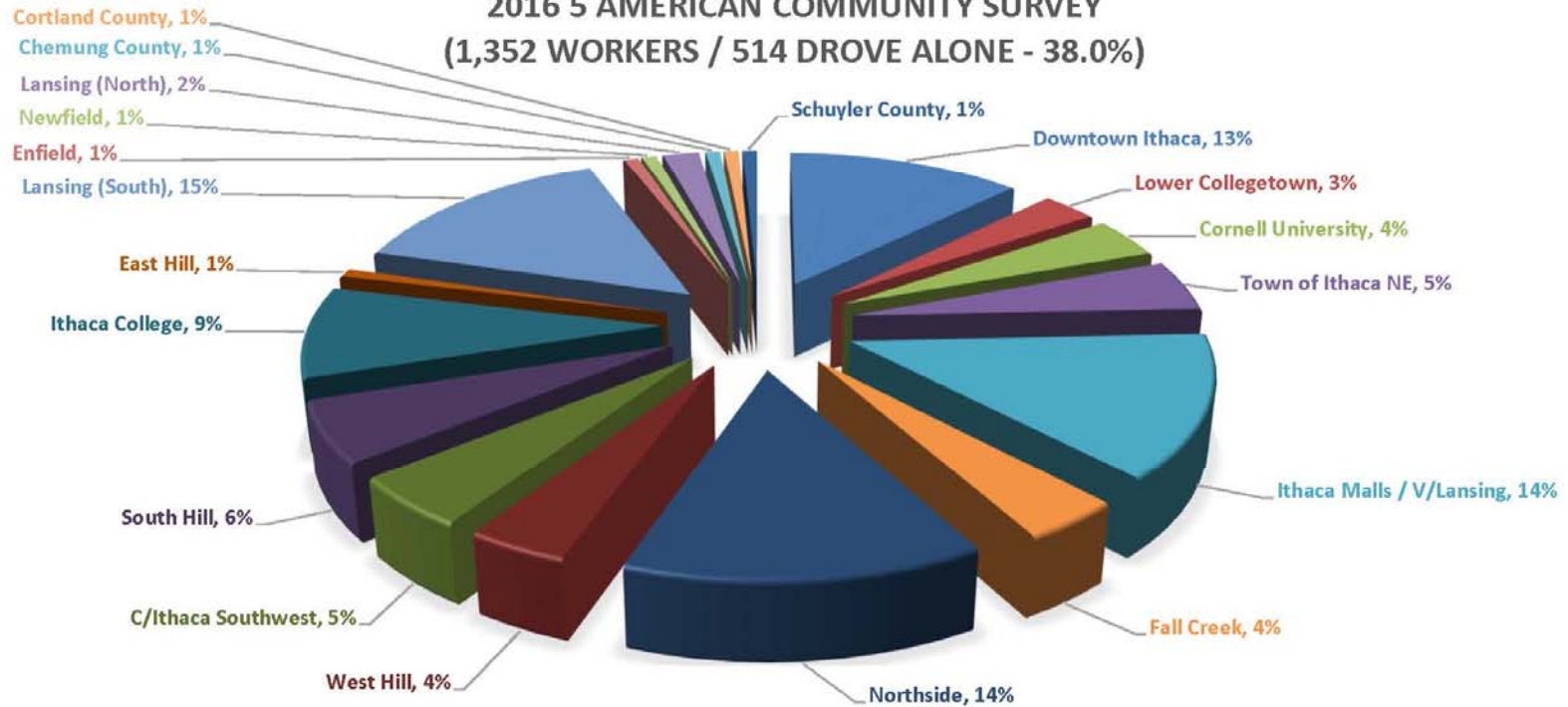


Census Tract 7 (Fall Creek) - major Employers: CU Stewart Ave, TCAT, Fall Creek School, Ballet Center of Ithaca, USDA

Data Highlights:

- 32% of workers came from adjacent counties
- 5% of workers walked, 5% took a bus, 8% carpooled, 1% bicycled, 1% took a taxi, 19% worked at home

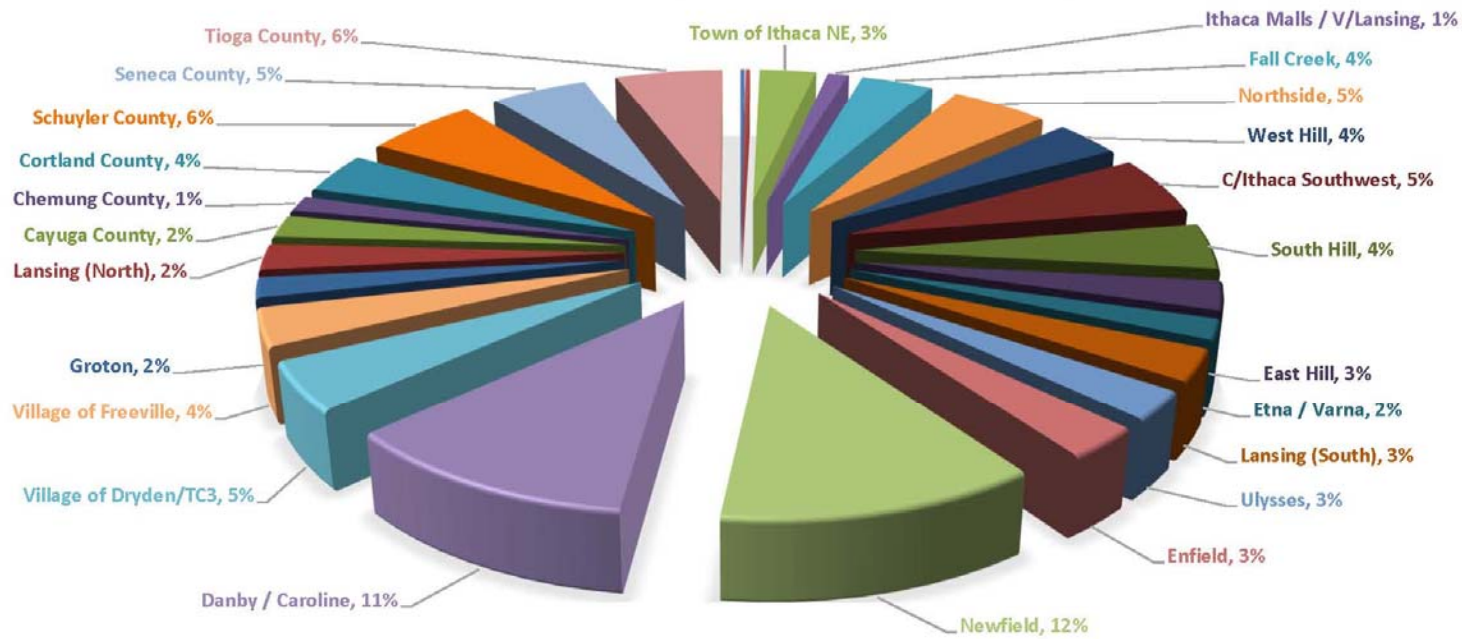
**CENSUS TRACT 7: DESTINATION OF WORKERS
WHO DROVE ALONE FROM FALL CREEK
2016 5 AMERICAN COMMUNITY SURVEY
(1,352 WORKERS / 514 DROVE ALONE - 38.0%)**



Data Highlights:

- 26% of workers drove alone to Cornell University, North Campus, East Hill, C/Ithaca Southwest, and Downtown Ithaca
- 18% of workers drove alone to Fall Creek and Northside
- 15% of workers drove alone to Ithaca College and South Hill
- 27% of workers walked, 10% took a bus, 7% carpooled, 3% bicycled, 16% worked at home

**CENSUS TRACT 8: ORIGIN OF WORKERS
WHO DROVE ALONE TO NORTHSIDE
2016 5 AMERICAN COMMUNITY SURVEY
(2,514 WORKERS / 1,843 DROVE ALONE - 73.3%)**

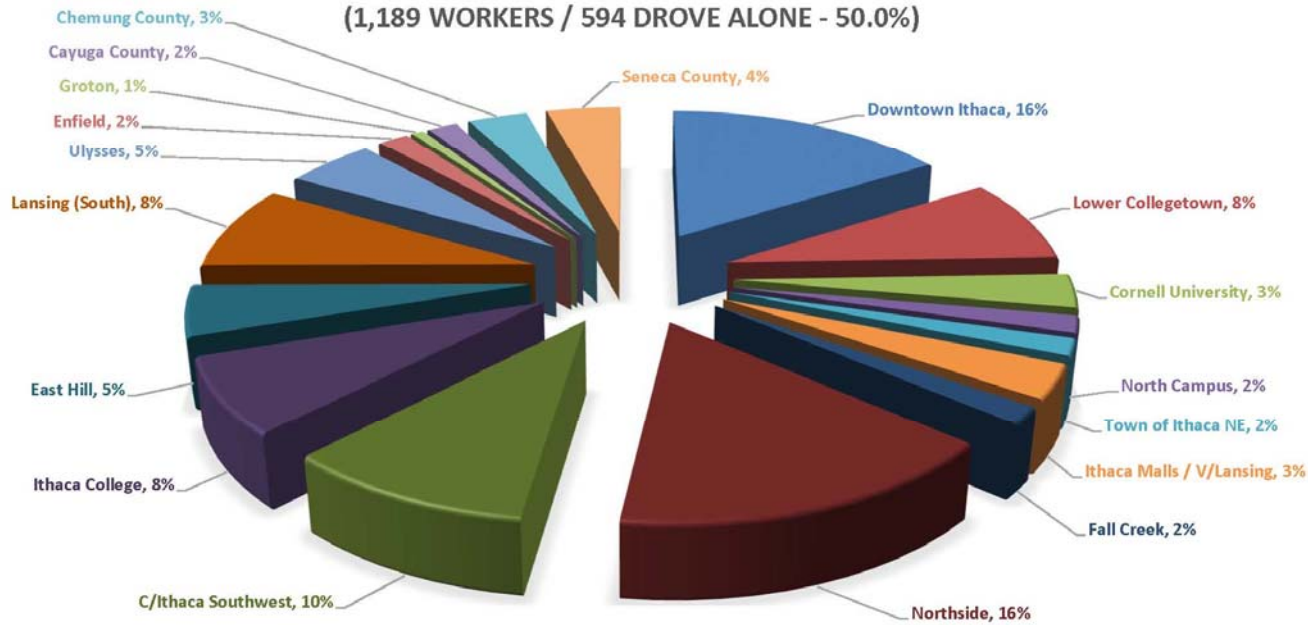


Census Tract 8 (Northside) - major Employers: Greenstar, Energy East Enterprises, AFCU, AES Odessey, Aldi, Novarr Mackesey, Tompkins Trust, and Sciencenter

Data Highlights:

- 24% of workers came from adjacent counties
- 26% of workers drove alone from Enfield, Danby, Caroline, and Newfield
- 12% of workers walked, 4% took a bus, 7% carpoled, 1% bicycled, 1% worked at home

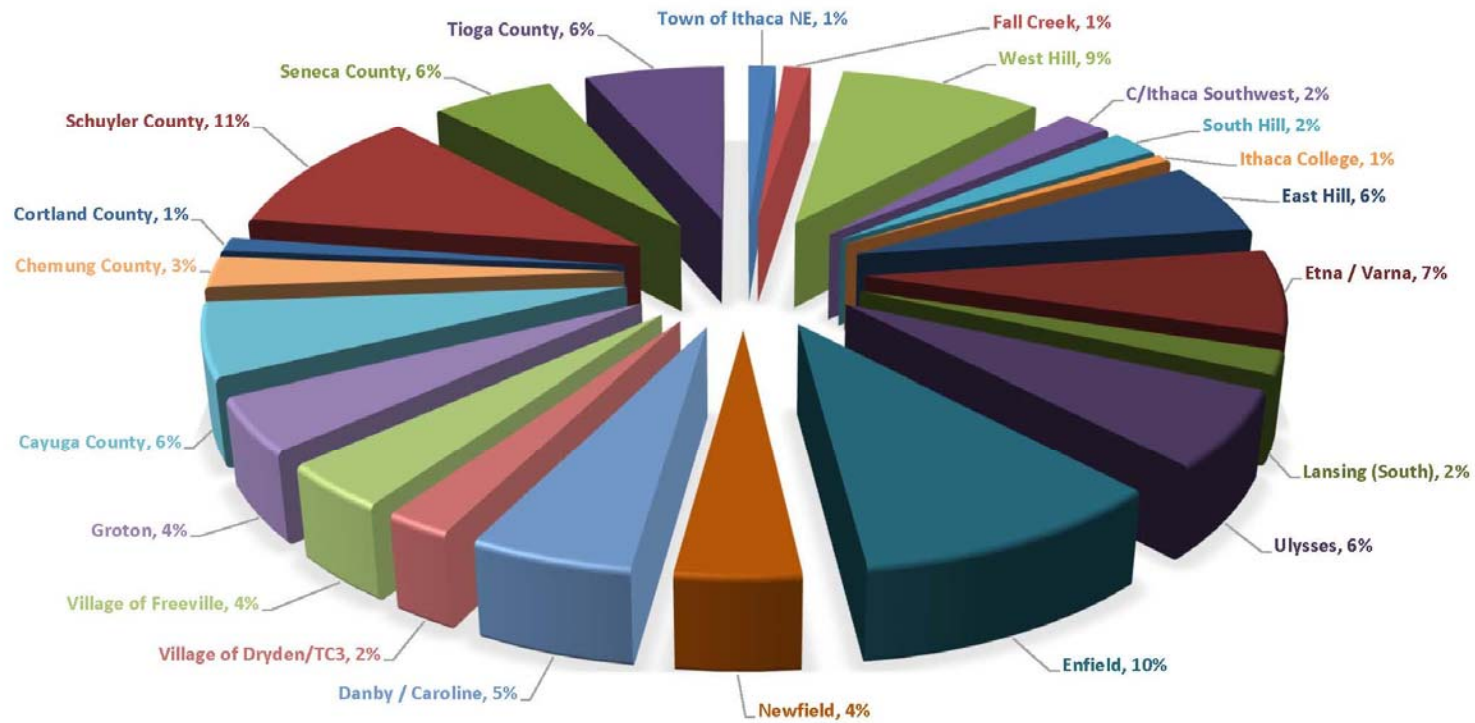
**CENSUS TRACT 8: DESTINATION OF WORKERS
WHO DROVE ALONE FROM NORTHSIDE
2016 5 AMERICAN COMMUNITY SURVEY
(1,189 WORKERS / 594 DROVE ALONE - 50.0%)**



Data Highlights:

- 42% of workers drove alone to Cornell University, North Campus, East Hill, C/Ithaca Southwest, and Downtown Ithaca
- 18% of workers drove alone to Fall Creek and Northside
- 8% of workers drove alone to Ithaca College and South Hill
- 23% of workers walked, 13% took a bus, 12% carpooled, 1% bicycled, 1% worked at home

**CENSUS TRACT 9: ORIGIN OF WORKERS
WHO DROVE ALONE TO WEST HILL
2016 5 AMERICAN COMMUNITY SURVEY
(1,938 WORKERS / 1,604 DROVE ALONE - 82.8%)**

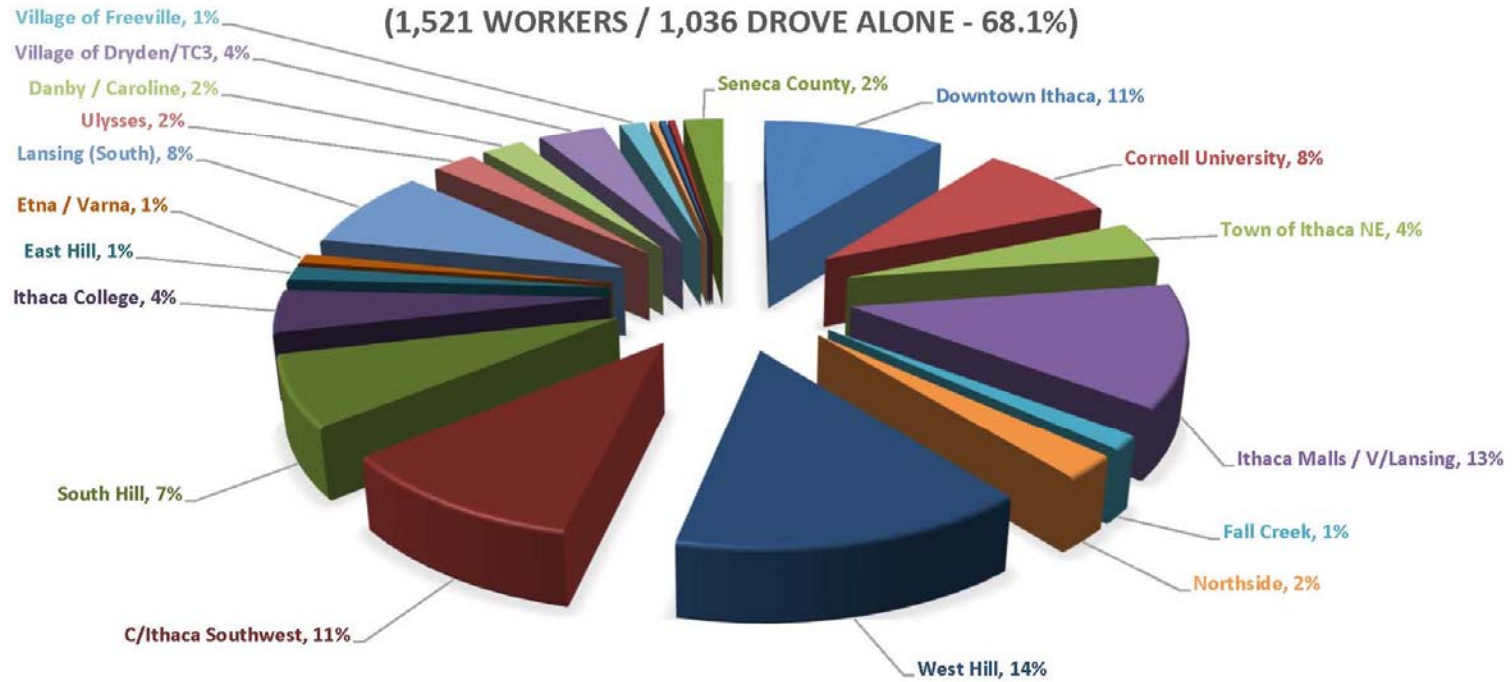


Census Tract 9 (West Hill) - major Employers: Cayuga Medical Center, Incodema, Alterra Bridge, ACS, Sgt King Air Reserve

Data Highlights:

- 34% of workers came from adjacent counties
- 25% of workers drove alone from Ulysses, Enfield, Danby, Caroline, and Newfield
- 1% of workers walked, 3% took a bus, 6% carpooled, 1% bicycled, 7% worked at home

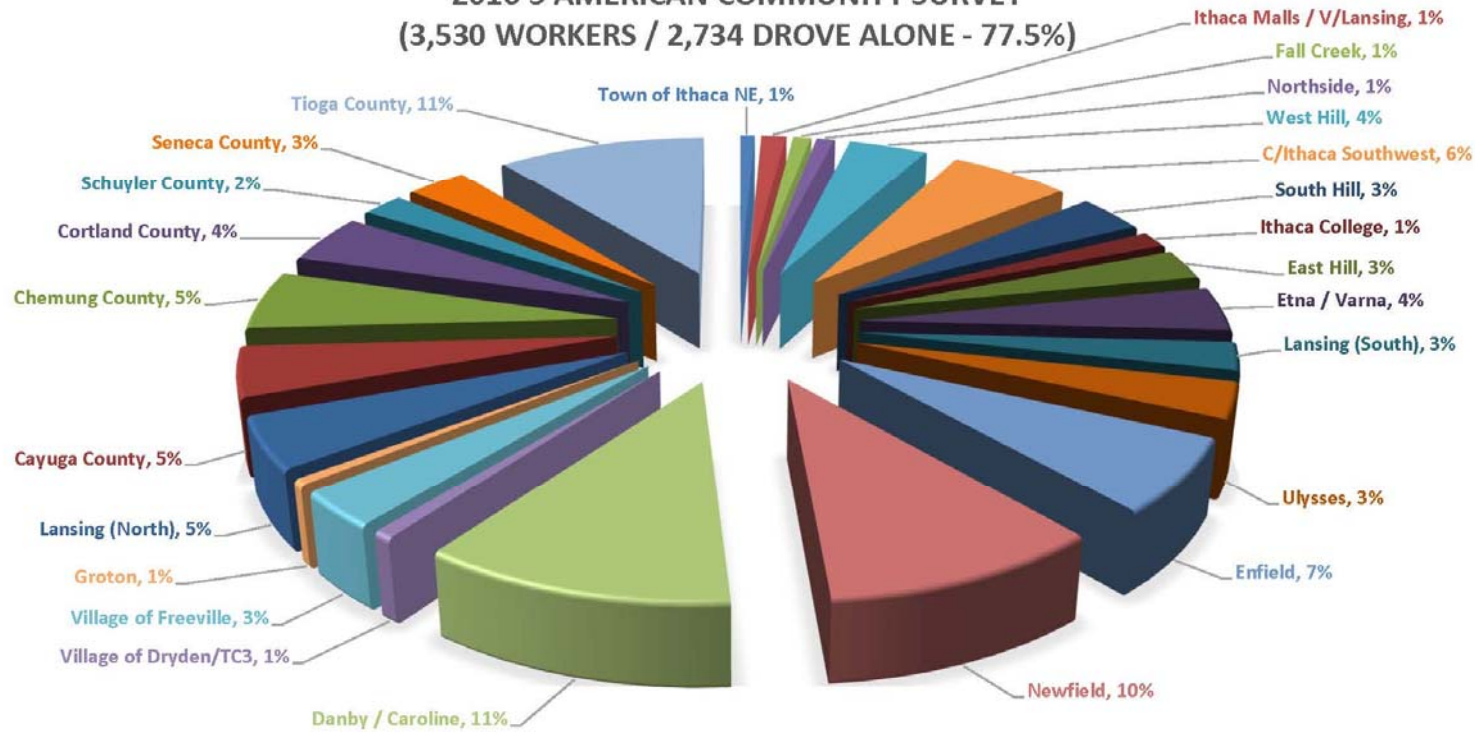
**CENSUS TRACT 9: DESTINATION OF WORKERS
WHO DROVE ALONE FROM WEST HILL
2016 5 AMERICAN COMMUNITY SURVEY
(1,521 WORKERS / 1,036 DROVE ALONE - 68.1%)**



Data Highlights:

- 25% of workers drove alone to Cornell University, East Hill, and Downtown Ithaca
- 23% of workers drove alone to Lansing (South), Town of Ithaca NE, and Ithaca Malls / V Lansing
- 25% of workers drove alone to West Hill and C/Ithaca Southwest
- 3% of workers walked, 2% took a bus, 12% carpooled, 1% bicycled, 9% worked at home

**CENSUS TRACT 10: ORIGIN OF WORKERS
WHO DROVE ALONE TO C/ITHACA SOUTHWEST
2016 5 AMERICAN COMMUNITY SURVEY
(3,530 WORKERS / 2,734 DROVE ALONE - 77.5%)**

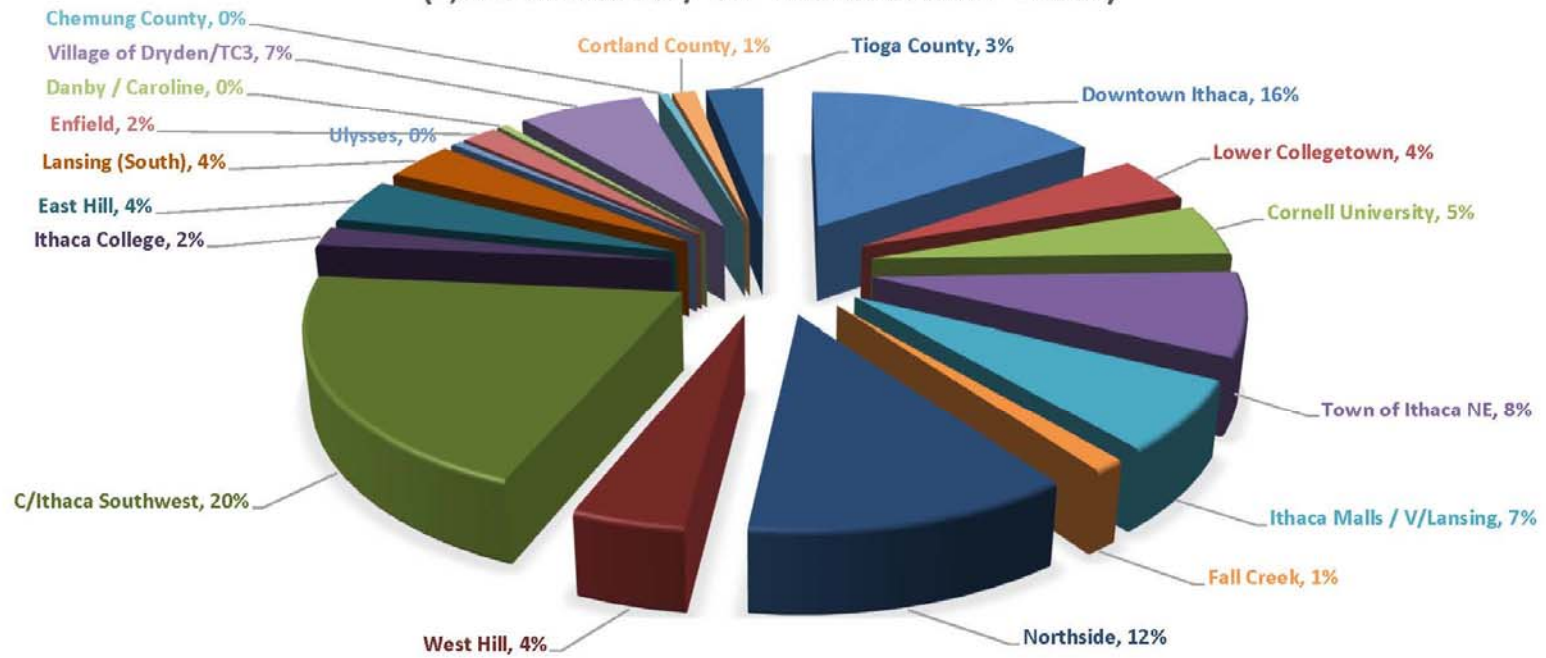


Census Tract 10 (C/Ithaca Southwest) - major Employers: Wegman's, Home Depot, Holiday Inn, TC Highway Dept, E M F Corp, Ithaca Brewing Co, Petsmart, Precision Filters, Ithaca School Transportation, TST BOCES, Hampton Inn

Data Highlights:

- 30% of workers came from adjacent counties
- 31% of workers drove alone from Ulysses, Enfield, Danby, Caroline, and Newfield
- 7% of workers walked, 2% took a bus, 6% carpoled, 1% bicycled, 5% worked at home

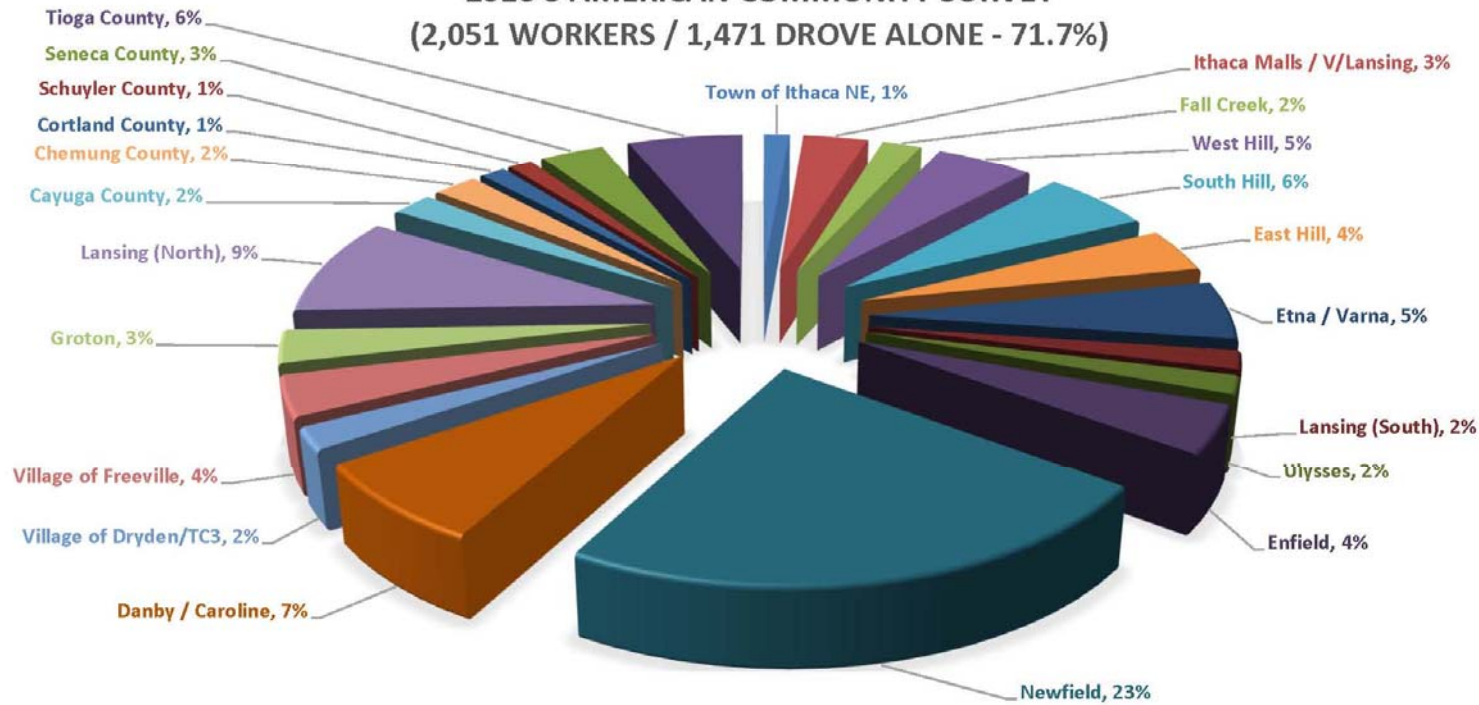
**CENSUS TRACT 10: DESTINATION OF WORKERS
WHO DROVE ALONE FROM C/ITHACA SOUTHWEST
2016 5 AMERICAN COMMUNITY SURVEY
(1,520 WORKERS / 837 DROVE ALONE - 55.1%)**



Data Highlights:

- 38% of workers drove alone to Cornell University, East Hill, and Downtown Ithaca
- 20% of workers drove alone to C/Ithaca Southwest
- 13% of workers walked, 11% took a bus, 5% carpoolled, 4% bicycled, 12% worked at home

**CENSUS TRACT 11: ORIGIN OF WORKERS
WHO DROVE ALONE TO SOUTH HILL
2016 5 AMERICAN COMMUNITY SURVEY
(2,051 WORKERS / 1,471 DROVE ALONE - 71.7%)**



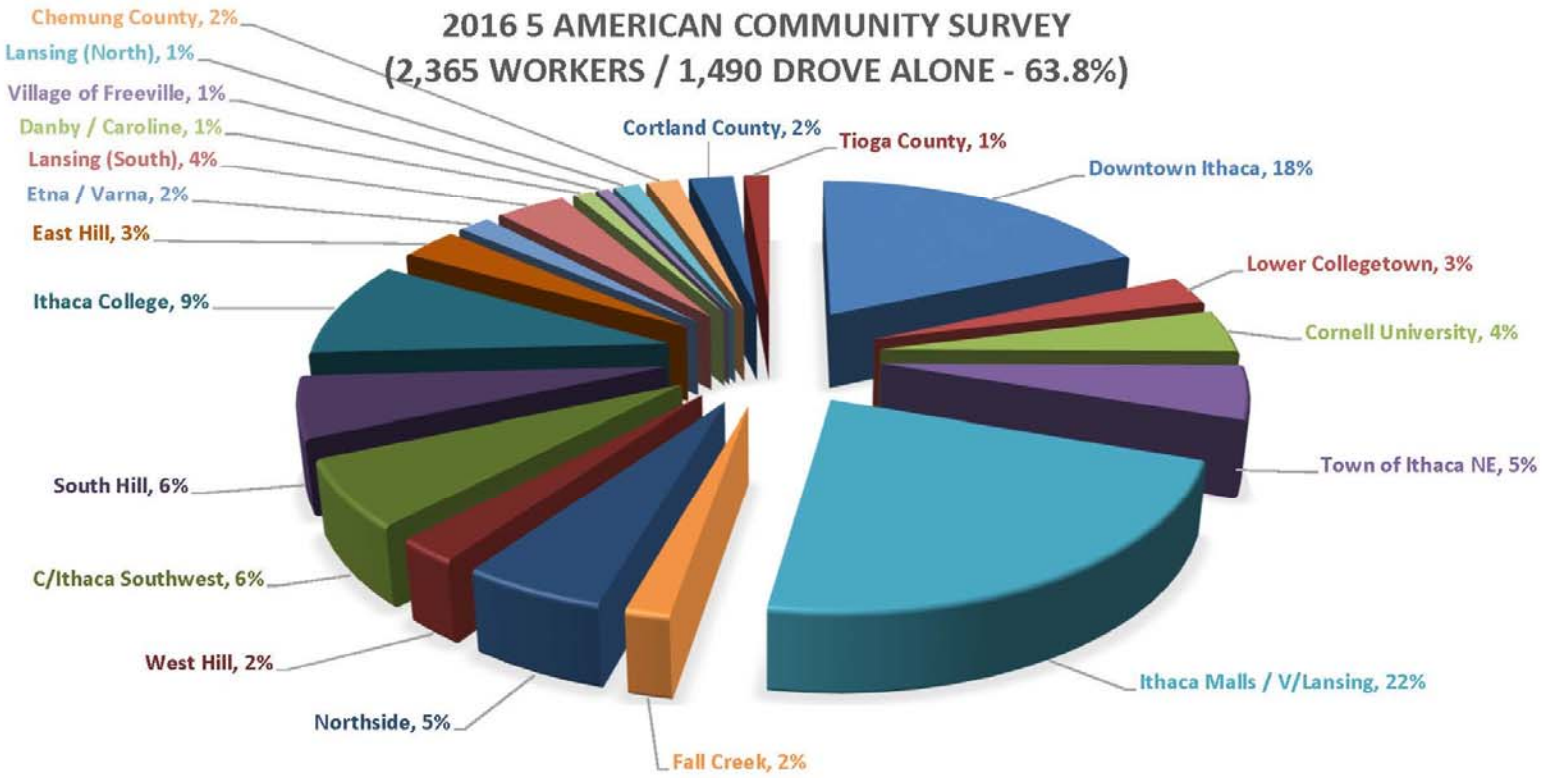
Census Tract 11 (South Hill) - major Employers: Challenge Industries, Longview, Oak Hill Manor, Ithaca Police Dept, South Hill School, Montessori School

Data Highlights:

- 16% of workers came from adjacent counties
- 36% of workers drove alone from Ulysses, Enfield, Danby, Caroline, and Newfield
- 5% of workers walked, 1% took a bus, 13% carpoled, 2% bicycled, 7% worked at home

**CENSUS TRACT 11: DESTINATION OF WORKERS
WHO DROVE ALONE FROM SOUTH HILL
2016 5 AMERICAN COMMUNITY SURVEY**

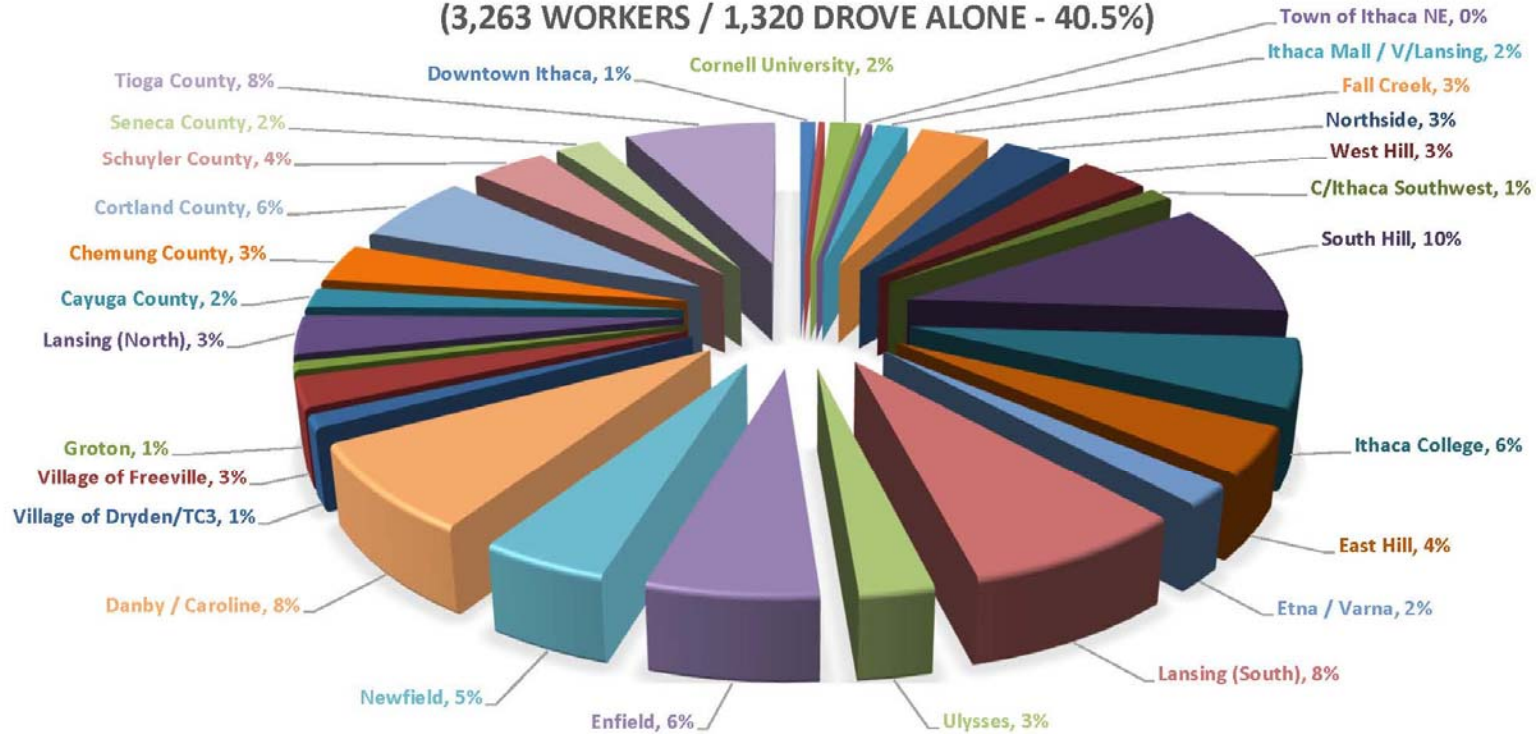
(2,365 WORKERS / 1,490 DROVE ALONE - 63.8%)



Data Highlights:

- 32% of workers drove alone to Cornell University, East Hill, and Downtown Ithaca
- 27% of workers drove alone to Ithaca Malls / V Lansing and Town of Ithaca NE
- 20% of workers walked, 3% took a bus, 7% carpoled, 1% bicycled, 6% worked at home

**CENSUS TRACT 12: ORIGIN OF WORKERS
WHO DROVE ALONE TO ITHACA COLLEGE
2016 5 AMERICAN COMMUNITY SURVEY
(3,263 WORKERS / 1,320 DROVE ALONE - 40.5%)**

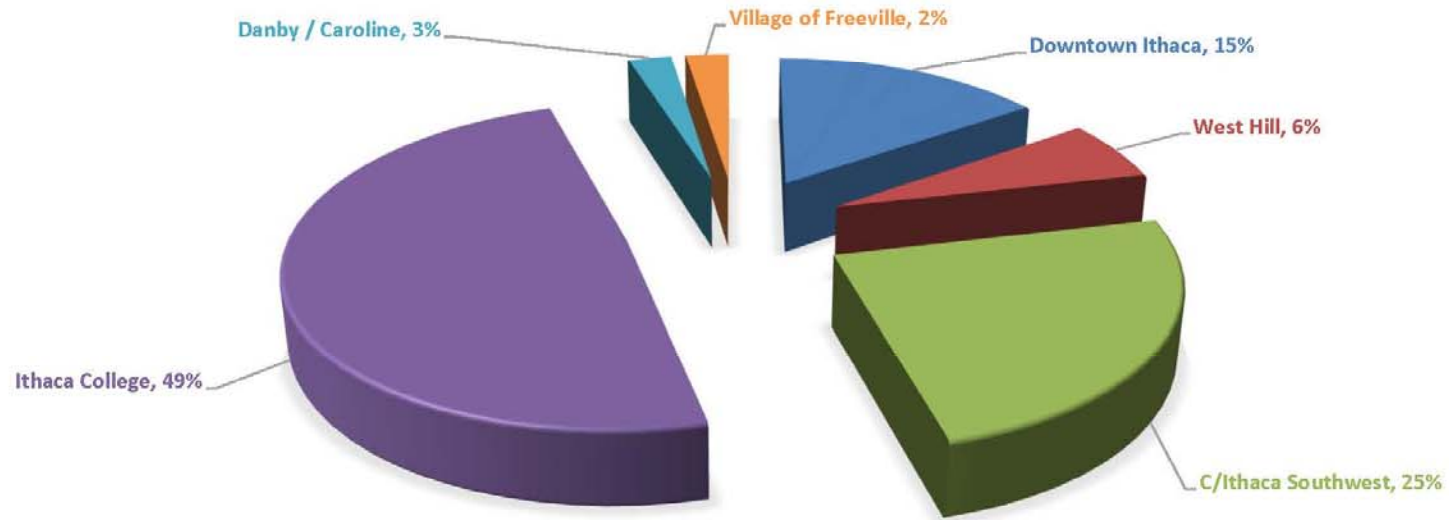


Census Tract 12 (Ithaca College) - major Employers: Ithaca College

Data Highlights:

- 25% of workers came from adjacent counties
- 22% of workers drove alone from Ulysses, Enfield, Danby, Caroline, and Newfield
- 16% of workers drove alone from Ithaca College and South Hill
- 41% of workers walked, 2% took a bus, 7% carpooled, 2% bicycled, 6% worked at home

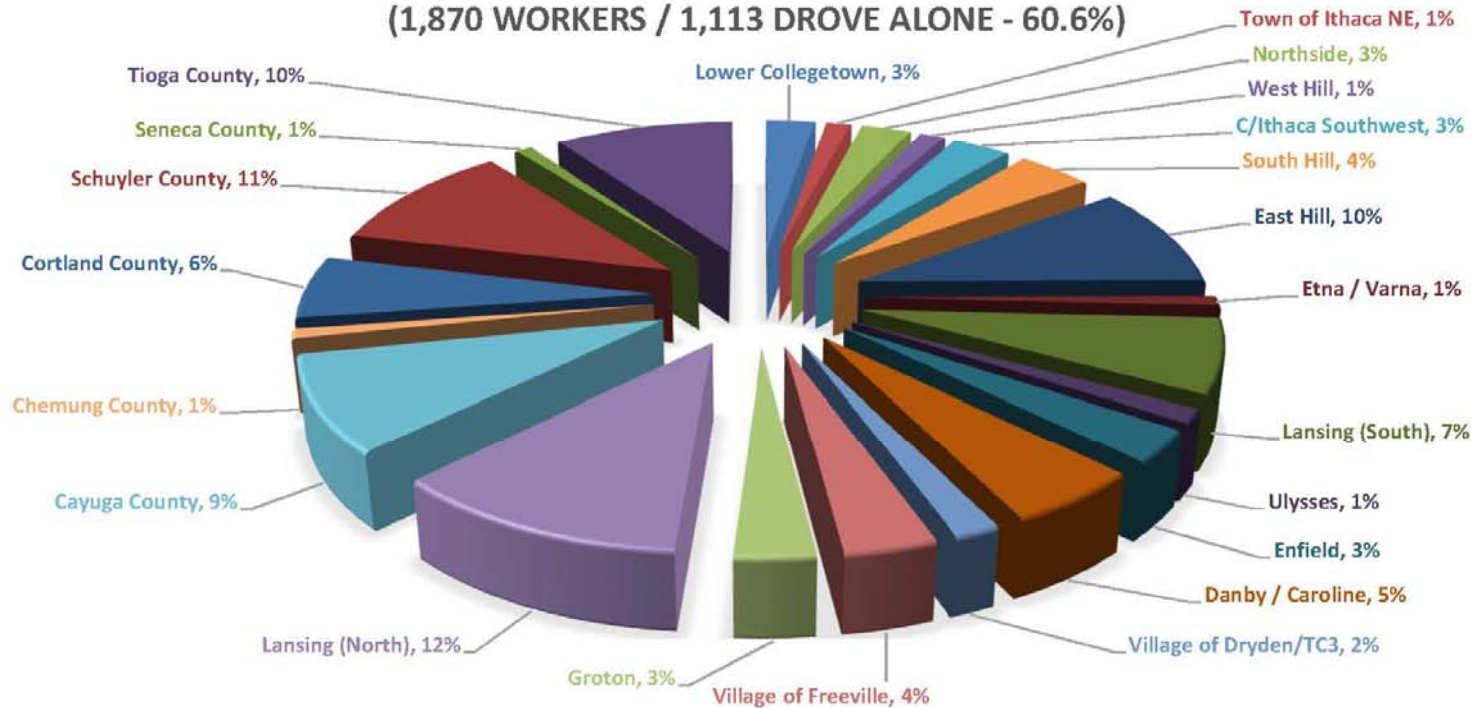
**CENSUS TRACT 12: DESTINATION OF WORKERS
WHO DROVE ALONE FROM ITHACA COLLEGE
2016 5 AMERICAN COMMUNITY SURVEY
(1,052 WORKERS / 167 DROVE ALONE - 15.9%)**



Data Highlights:

- 40% of workers drove alone to C/Ithaca Southwest and Downtown Ithaca
- 49% of workers drove alone to Ithaca College
- 63% of workers walked, 0% took a bus, 2% carpoled, 0% bicycled, 19% worked at home

**CENSUS TRACT 13: ORIGIN OF WORKERS
WHO DROVE ALONE TO EAST HILL
2016 5 AMERICAN COMMUNITY SURVEY
(1,870 WORKERS / 1,113 DROVE ALONE - 60.6%)**

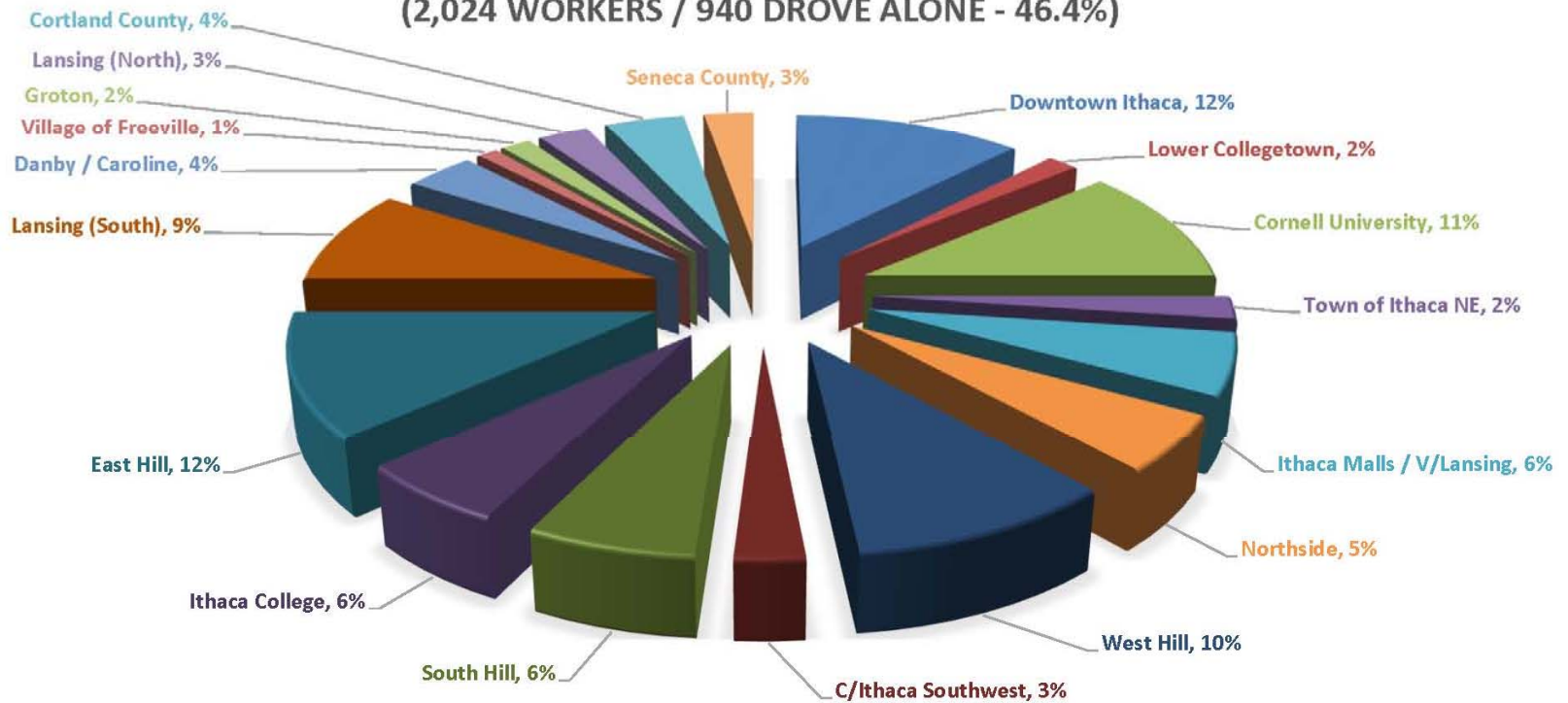


Census Tract 13 (East Hill) - major Employers: CU (Pine Tree), CU (Maple Ave), Kayser Prop Inc, Best Western, Belle Sherman School, Rite Aid, P & C Market

Data Highlights:

- 38% of workers came from adjacent counties
- 19% of workers drove alone from Lansing
- 2% of workers walked, 11% took a bus, 9% carpoled, 0% bicycled, 9% worked at home

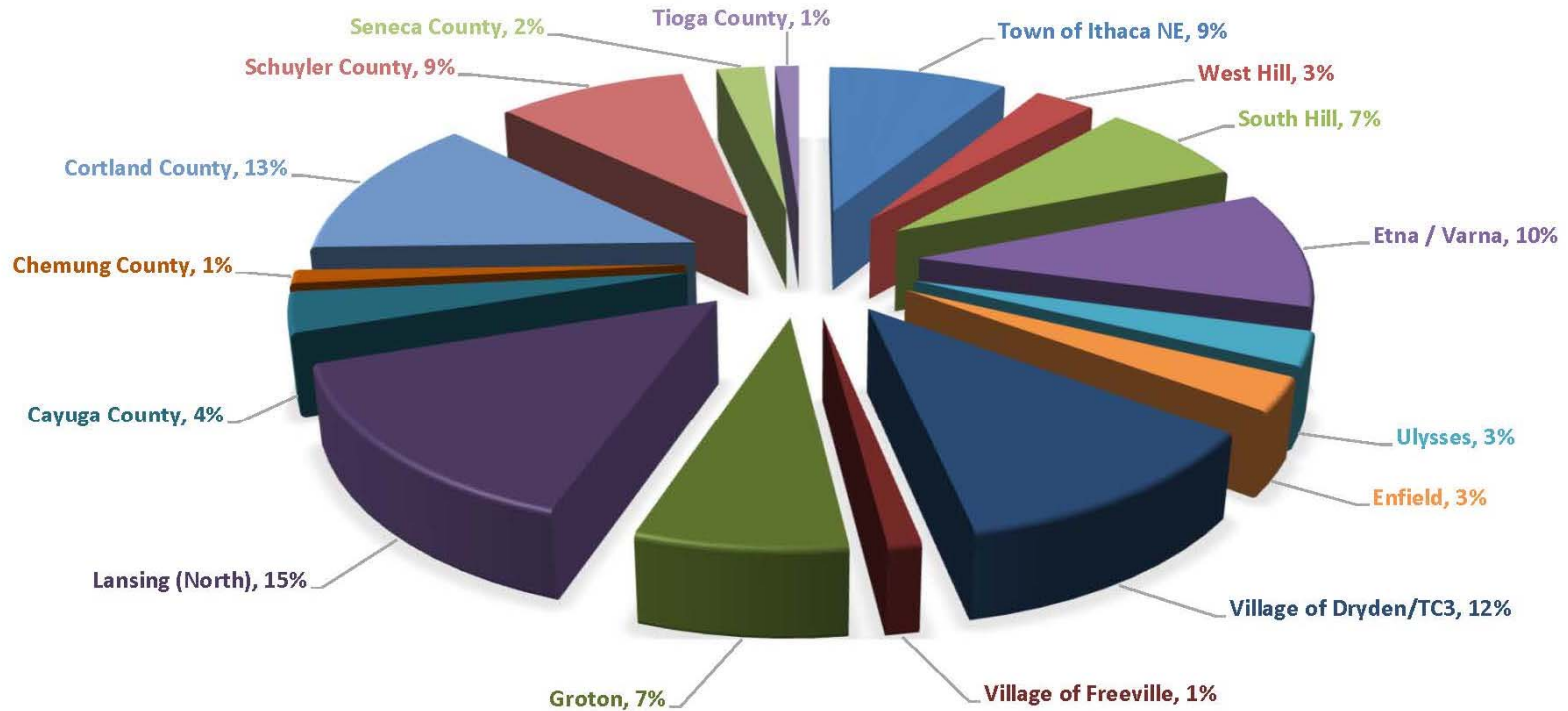
**CENSUS TRACT 13: DESTINATION OF WORKERS
WHO DROVE ALONE FROM EAST HILL
2016 5 AMERICAN COMMUNITY SURVEY
(2,024 WORKERS / 940 DROVE ALONE - 46.4%)**



Data Highlights:

- 28% of workers drove alone to Cornell University, C/Ithaca Southwest and Downtown Ithaca
- 24% of workers drove alone to Ithaca College, South Hill, and East Hill
- 13% of workers walked, 15% took a bus, 12% carpooled, 3% bicycled, 8% worked at home

**CENSUS TRACT 14: ORIGIN OF WORKERS
WHO DROVE ALONE TO ETNA / VARNA
2016 5 AMERICAN COMMUNITY SURVEY
(557 EMPLOYEES / 342 DROVE ALONE - 61.4%)**

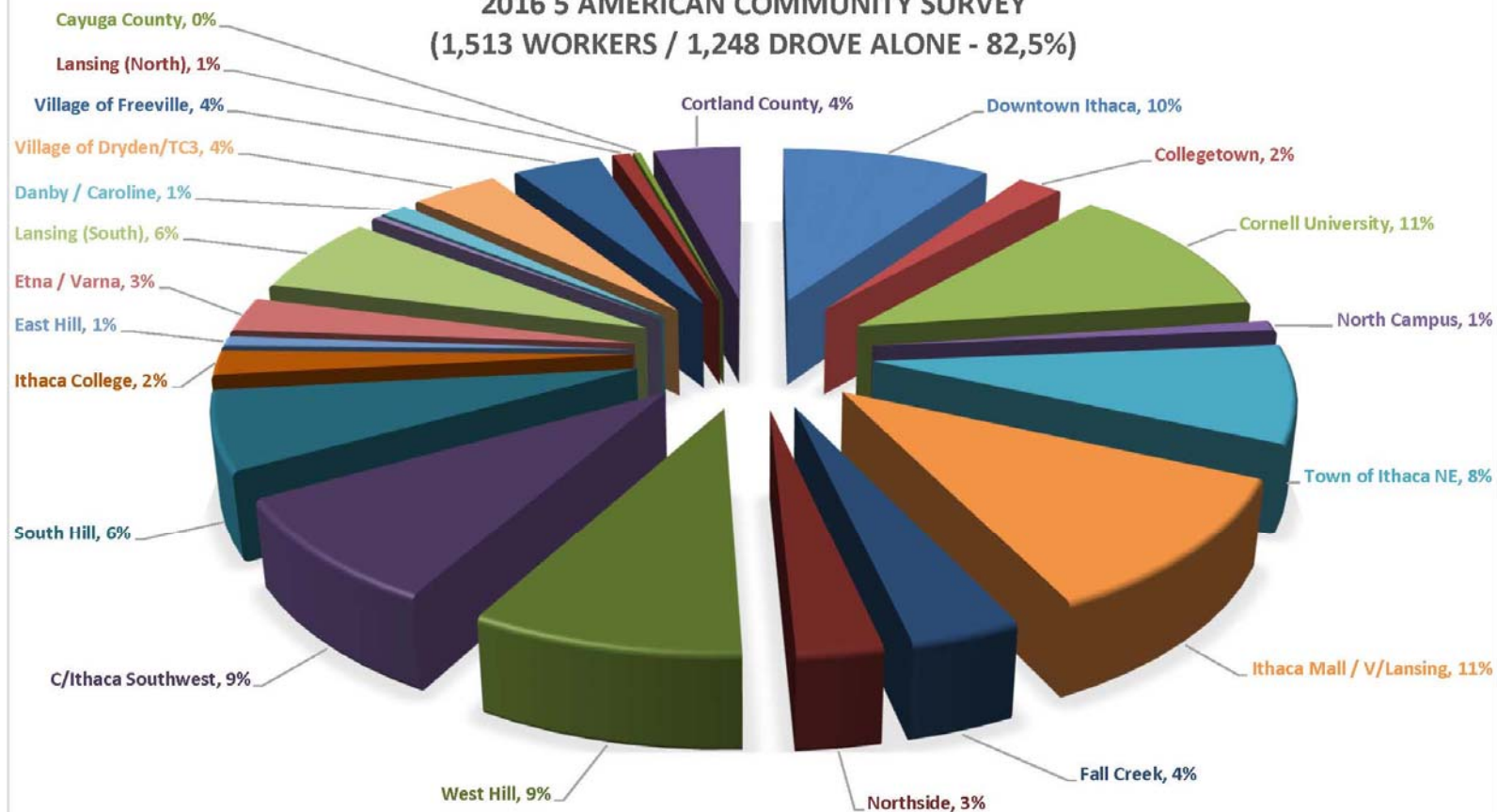


Census Tract 14 (Etna / Varna) - major Employers: Cornell Vet School, Aramark (food Services), Embassy Inn, Singer Group

Data Highlights:

- 30% of workers came from adjacent counties
- 23% of workers drove alone from Etna / Varna, Village of Dryden / TC3, and Village of Freeville
- 5% of workers walked, 0% took a bus, 17% carpoled, 0% bicycled, 17% worked at home

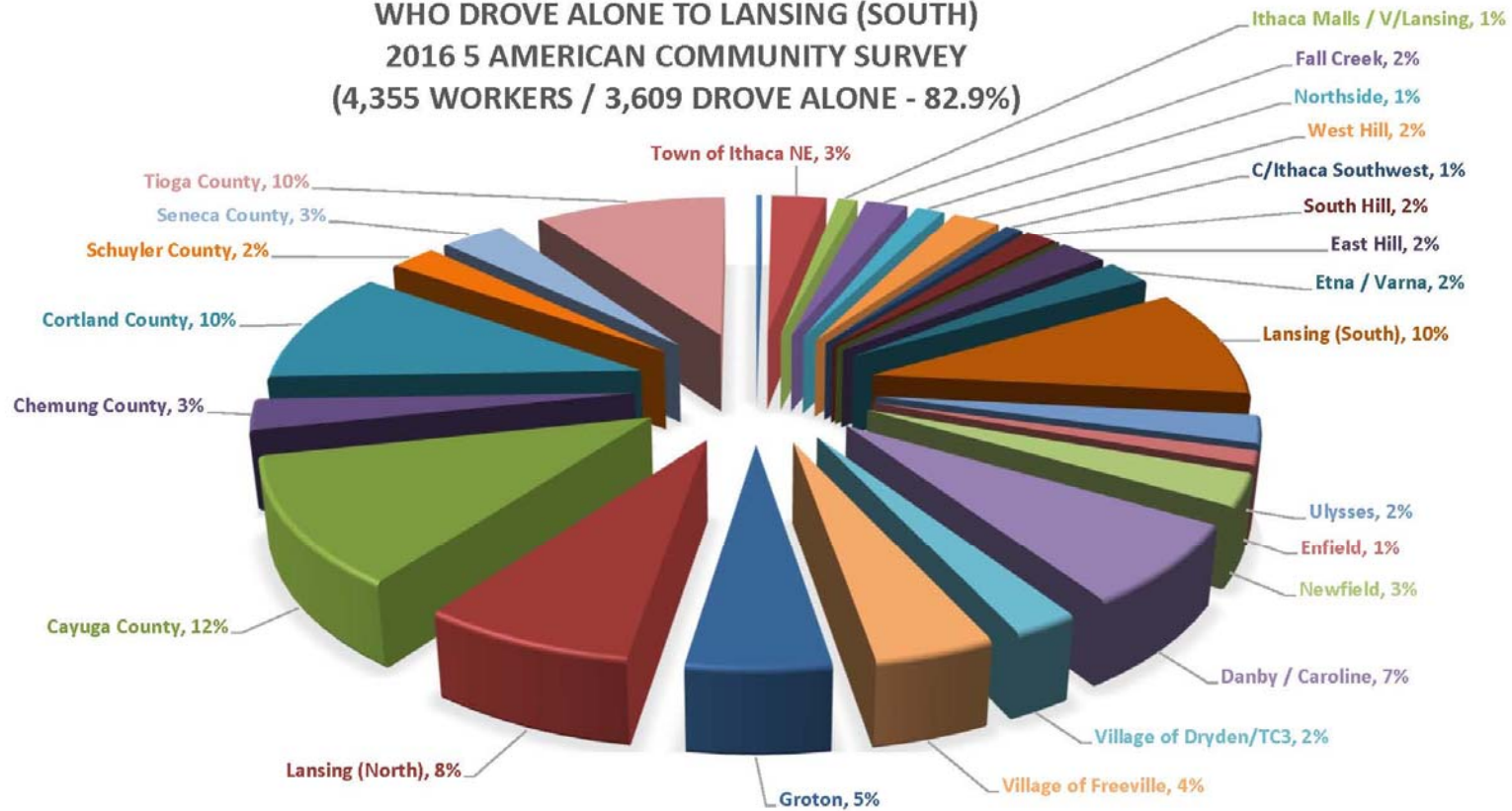
**CENSUS TRACT 14: DESTINATION OF WORKERS
WHO DROVE ALONE FROM ETNA / VARNA
2016 5 AMERICAN COMMUNITY SURVEY
(1,513 WORKERS / 1,248 DROVE ALONE - 82,5%)**



Data Highlights:

- 40% of workers drove alone to C/Ithaca Southwest and Downtown Ithaca
- 49 of workers drove alone to Ithaca College
- 1% of workers walked, 2% took a bus, 7% carpoled, 0% bicycled, 6% worked at home

**CENSUS TRACT 15: ORIGIN OF WORKERS
WHO DROVE ALONE TO LANSING (SOUTH)
2016 5 AMERICAN COMMUNITY SURVEY
(4,355 WORKERS / 3,609 DROVE ALONE - 82.9%)**

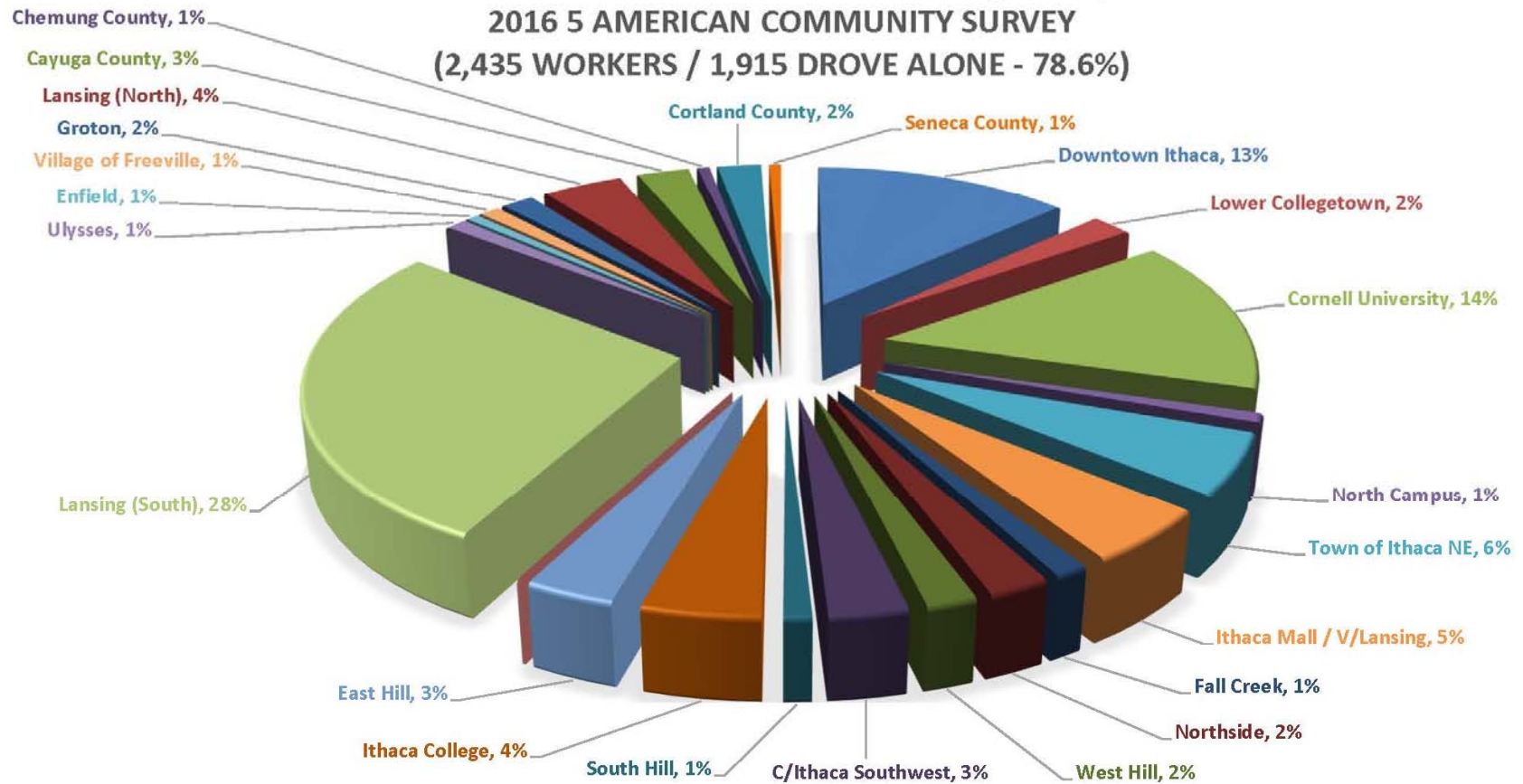


Census Tract 15 (Lansing - South) - major Employers: Borg Warner, CU (Thornwood Rd), CU (Warren Rd), University CO-OP Nursery, Transact Technologies, CFCU, Hi Speed Checkweigher, Therm Inc, Claritas, Airport, UPS, County Jail, Courtyard by Marriott

Data Highlights:

- 40% of workers came from adjacent counties
- 18% of workers drove alone from Lansing (South) and Lansing (North)
- 2% of workers walked, 1% took a bus, 10% carpooled, 1% bicycled, 4% worked at home

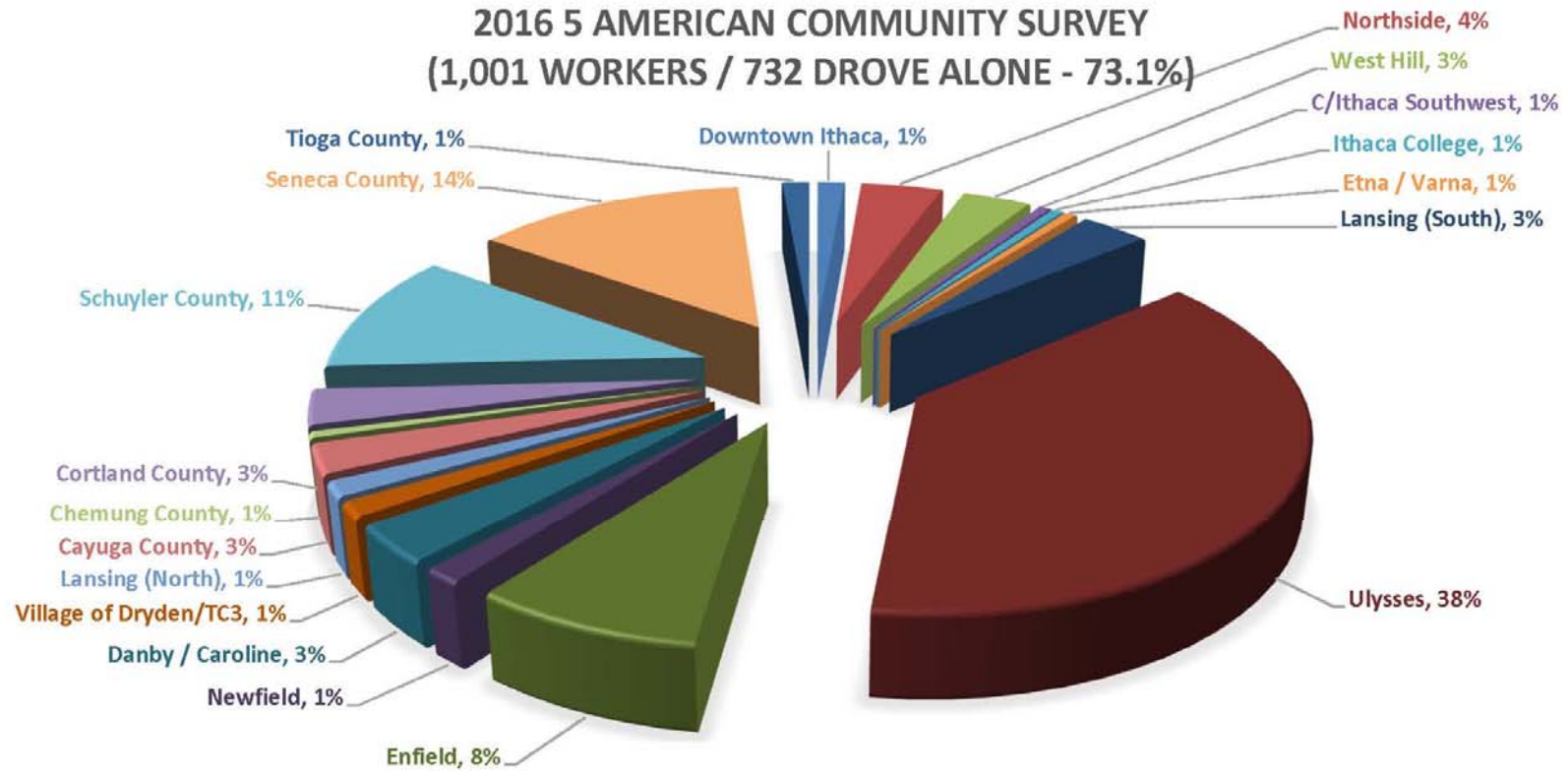
**CENSUS TRACT 15: DESTINATION OF WORKERS WHO DROVE ALONE FROM LANSING (SOUTH)
2016 5 AMERICAN COMMUNITY SURVEY
(2,435 WORKERS / 1,915 DROVE ALONE - 78.6%)**



Data Highlights:

- 32% of workers drove alone to Lansing (South) and Lansing (North)
- 36% of workers drove alone to Cornell University, East Hill, Lower Collegetown, C/Ithaca Southwest, and Downtown Ithaca
- 2% of workers walked, 4% took a bus, 8% carpoled, 1% bicycled, 6% worked at home

**CENSUS TRACT 16: ORIGIN OF WORKERS
WHO DROVE ALONE TO ULYSSES
2016 5 AMERICAN COMMUNITY SURVEY
(1,001 WORKERS / 732 DROVE ALONE - 73.1%)**

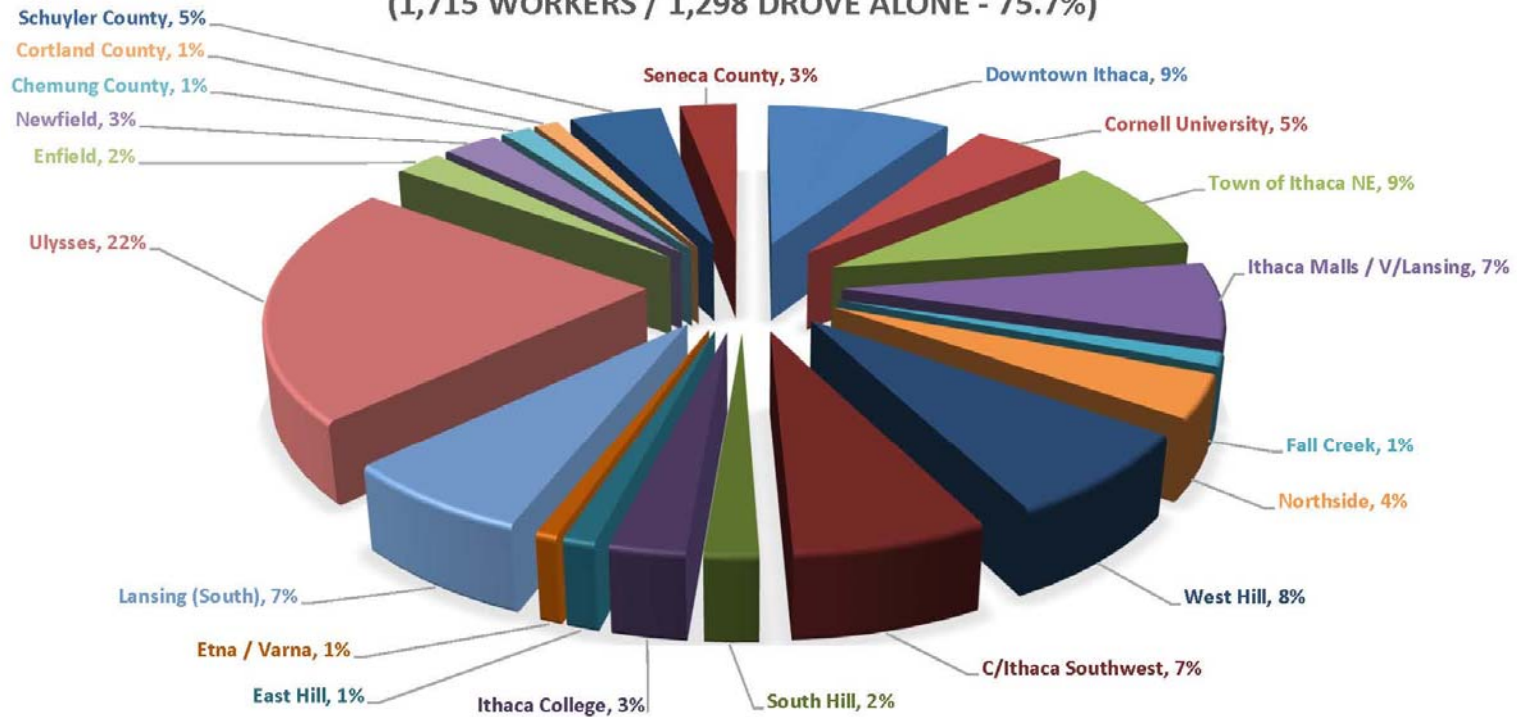


Census Tract 16 (Ulysses) - major Employers: Environmental Conservation Office, Tburg High School, Tburg Shur Save

Data Highlights:

- 33% of workers came from adjacent counties
- 47% of workers drove alone from Ulysses, Enfield, and Newfield
- 3% of workers walked, 0% took a bus, 4% carpoolled, 1% bicycled, 9% worked at home

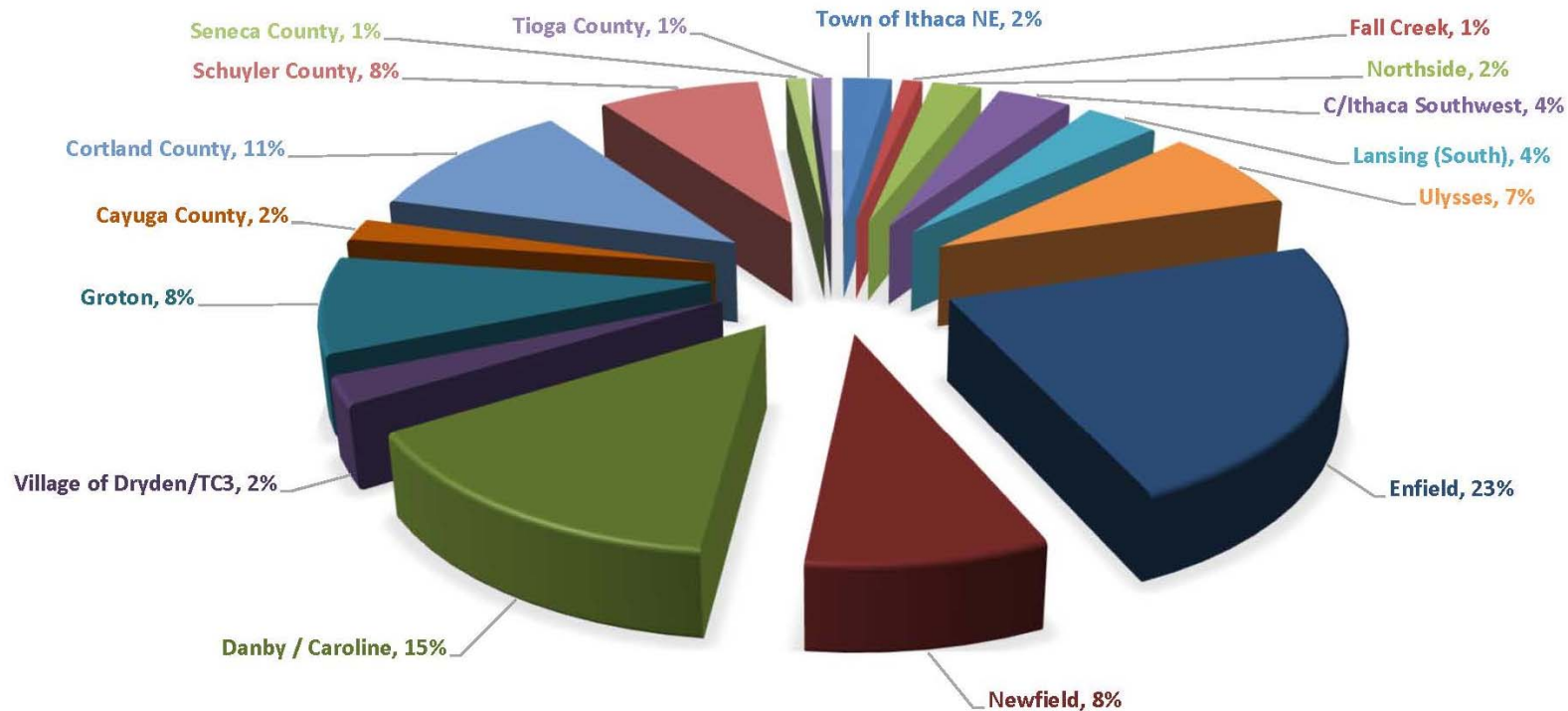
**CENSUS TRACT 16: DESTINATION OF WORKERS
WHO DROVE ALONE FROM ULYSSES
2016 5 AMERICAN COMMUNITY SURVEY
(1,715 WORKERS / 1,298 DROVE ALONE - 75.7%)**



Data Highlights:

- 24% of workers drove alone to Ulysses, Enfield, and Newfield
- 10% of workers drove alone to surrounding counties
- 29% of workers drove alone to Cornell University, East Hill, C/Ithaca Southwest, and Dpwntown Ithaca
- 1% of workers walked, 2% took a bus, 7% carpoled, 0% bicycled, 4% worked at home

**CENSUS TRACT 17: ORIGIN OF WORKERS
WHO DROVE ALONE INTO ENFIELD
2016 5 AMERICAN COMMUNITY SURVEY
(568 WORKERS / 413 DROVE ALONE - 72.7%)**

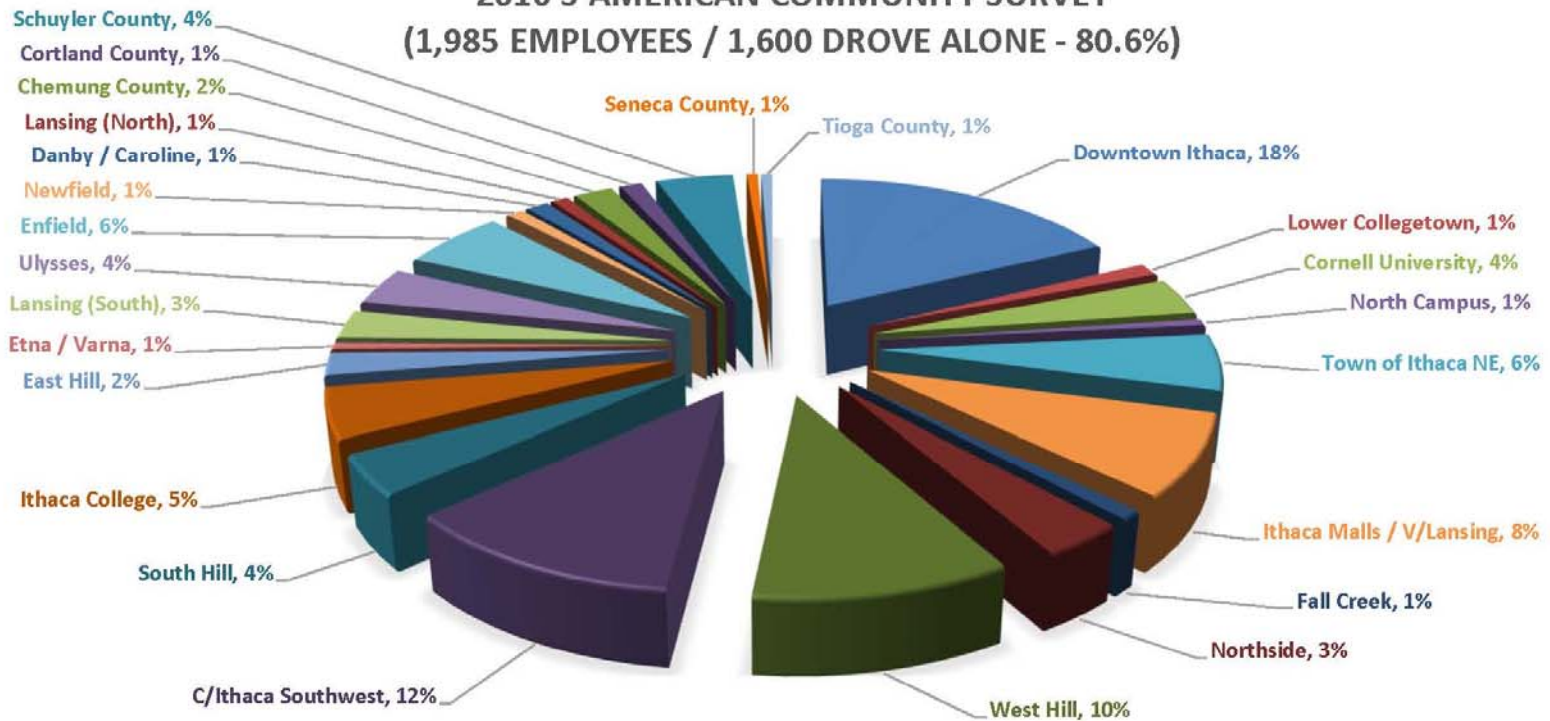


Census Tract 17 (Enfield) - major Employers: Genex Cooperative, Enfield School

Data Highlights:

- 23% of workers came from adjacent counties
- 40% of workers drove alone from Ulysses, Enfield, and Newfield
- 1% of workers walked, 1% took a bus, 12% carpooled, 0% bicycled, 1% taxi, 6% worked at home

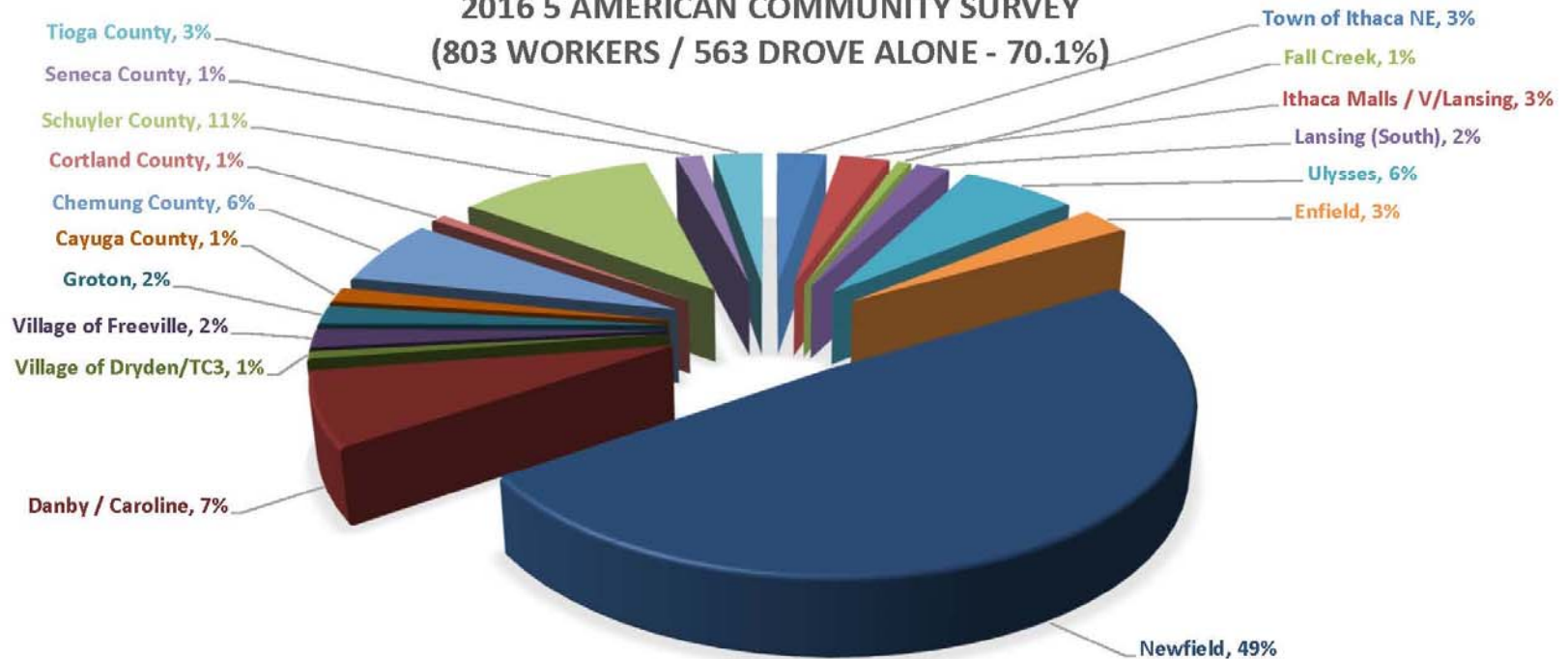
**CENSUS TRACT 17: DESTINATION OF WORKERS
WHO DROVE ALONE FROM ENFIELD
2016 5 AMERICAN COMMUNITY SURVEY
(1,985 EMPLOYEES / 1,600 DROVE ALONE - 80.6%)**



Data Highlights:

- 28% of workers drove alone to Cornell University, Lower Collegetown, North Campus, and Downtown Ithaca
- 9% of workers drove alone to surrounding counties
- 21% of workers drove alone to Ithaca College, South Hill, and C/Ithaca Southwest
- 1% of workers walked, 1% took a bus, 11% carpoled, 0% bicycled, 1% took a taxi, 6% worked at home

**CENSUS TRACT 18: ORIGIN OF WORKERS
WHO DROVE ALONE INTO NEWFIELD
2016 5 AMERICAN COMMUNITY SURVEY
(803 WORKERS / 563 DROVE ALONE - 70.1%)**

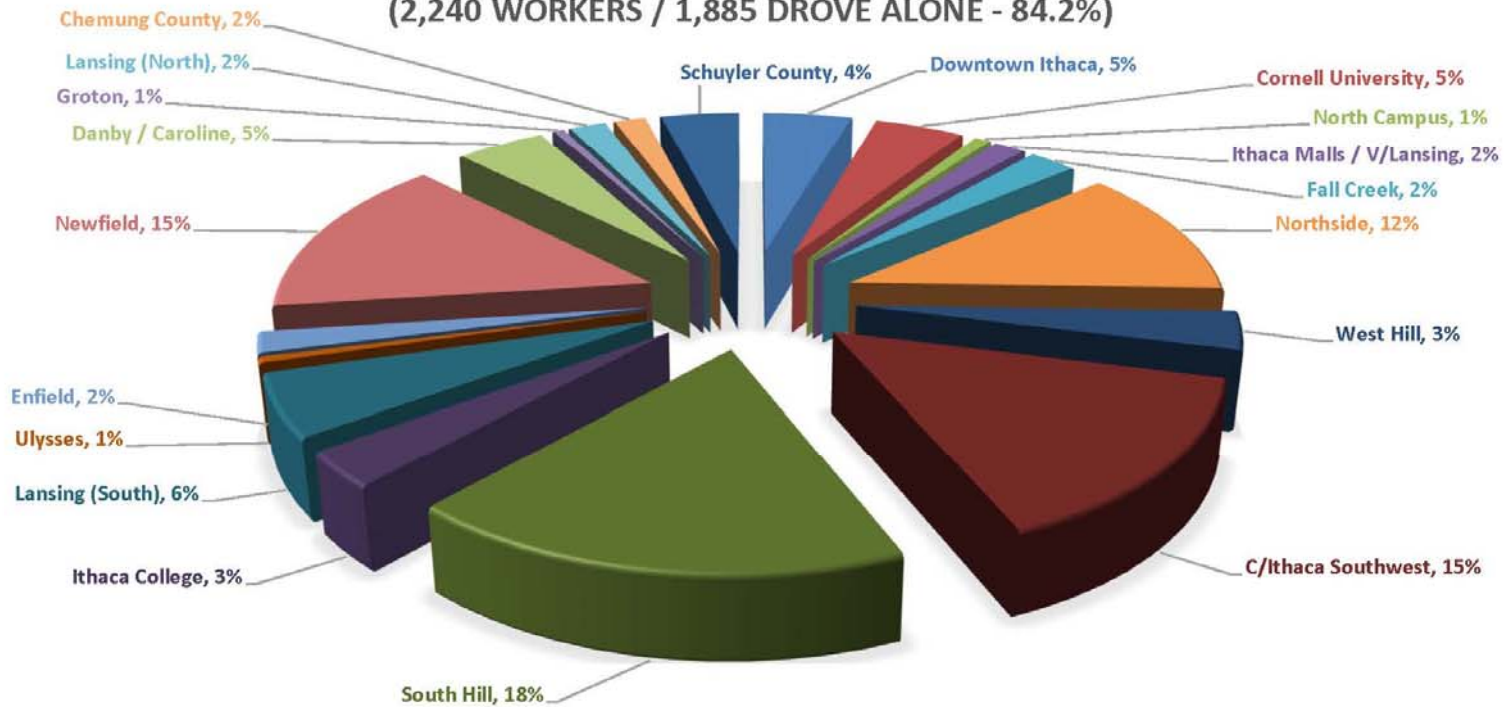


Census Tract 18 (Newfield) - major Employers: Newfield School, Omni Electro Motive, Budget Nursery, White House Inn, USPS

Data Highlights:

- 23% of workers came from adjacent counties
- 65% of workers drove alone from Newfield, Ulysses, Enfield, Danby, and Caroline
- 11% of workers walked, 2% took a bus, 6% carpoled, 1% bicycled, 1% taxi, 11% worked at home

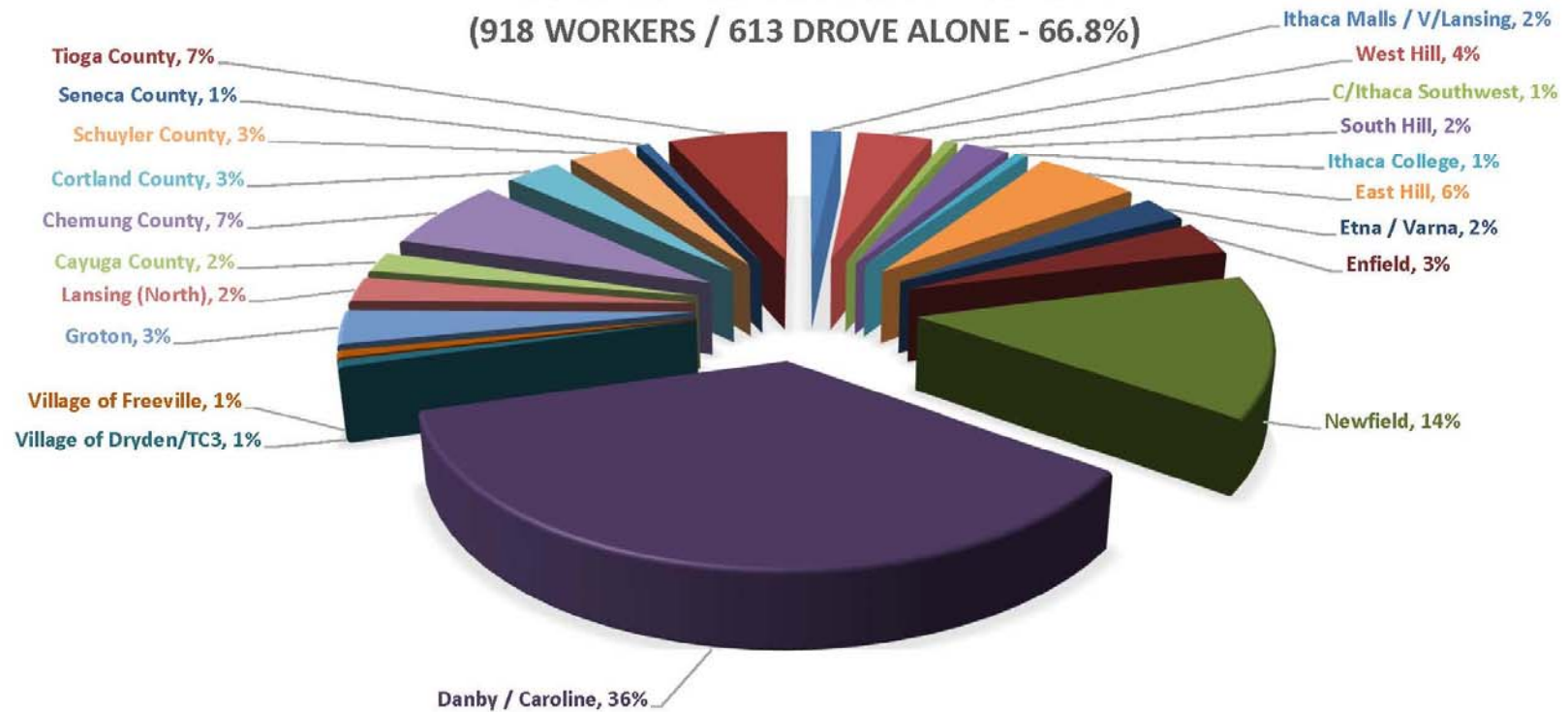
**CENSUS TRACT 18: DESTINATION OF WORKERS
WHO DROVE ALONE FROM NEWFIELD
2016 5 AMERICAN COMMUNITY SURVEY
(2,240 WORKERS / 1,885 DROVE ALONE - 84.2%)**



Data Highlights:

- 25% of workers drove alone to Cornell University, Lower Collegetown, North Campus, and Downtown Ithaca
- 9% of workers drove alone to surrounding counties
- 36% of workers drove alone to Ithaca College, South Hill, and C/Ithaca Southwest
- 4% of workers walked, 1% took a bus, 6% carpooled, 1% bicycled, 4% worked at home

**CENSUS TRACT 19: ORIGIN OF WORKERS
WHO DROVE ALONE TO DANBY / CAROLINE
2016 5 AMERICAN COMMUNITY SURVEY
(918 WORKERS / 613 DROVE ALONE - 66.8%)**

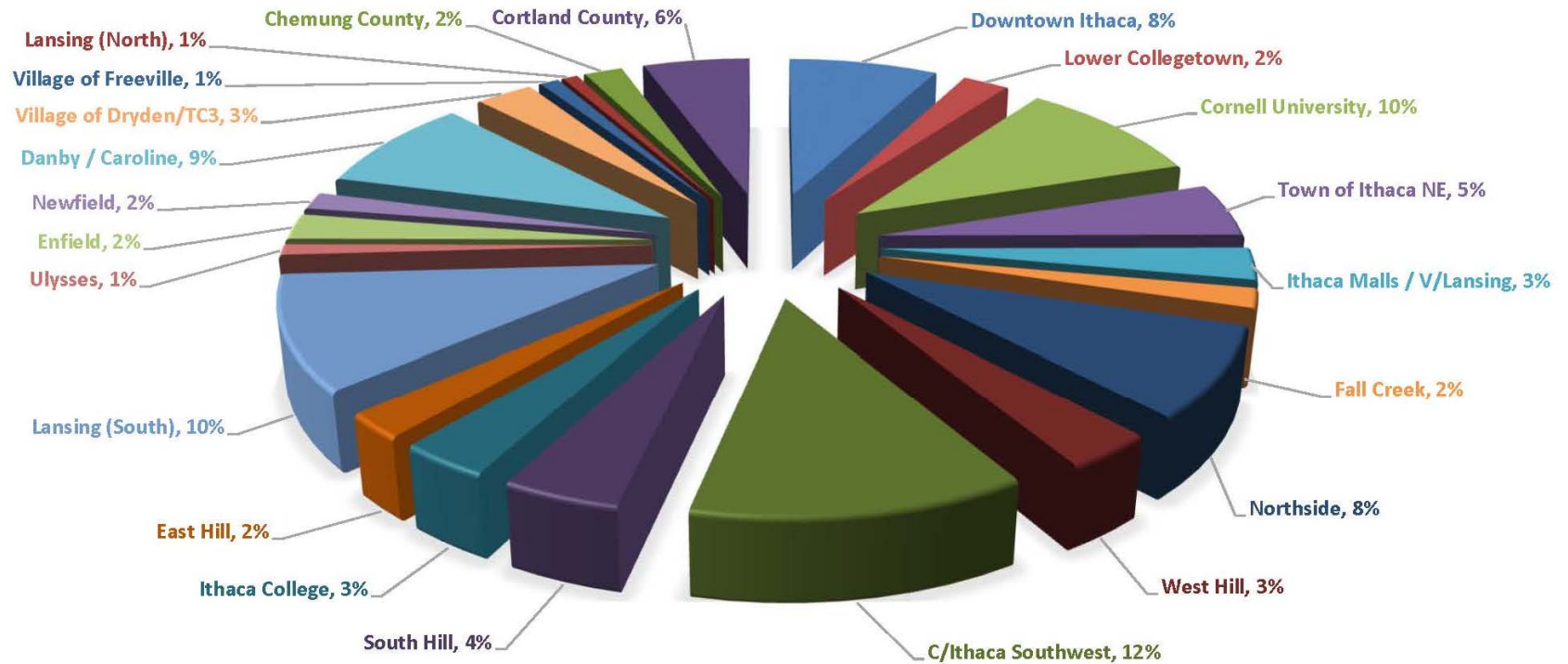


Census Tract 19 (Danby / Caroline) - major Employers: Electric Software Inc, Stork H&E Turbo Blading, WDFX, Caroline School, Empire State Speech Hearing School

Data Highlights:

- 23% of workers came from adjacent counties
- 43% of workers drove alone from Newfield, Enfield, Danby, and Caroline
- 19% of workers walked, 0% took a bus, 2% carpooled, 2% bicycled, 1% taxi, 13% worked at home

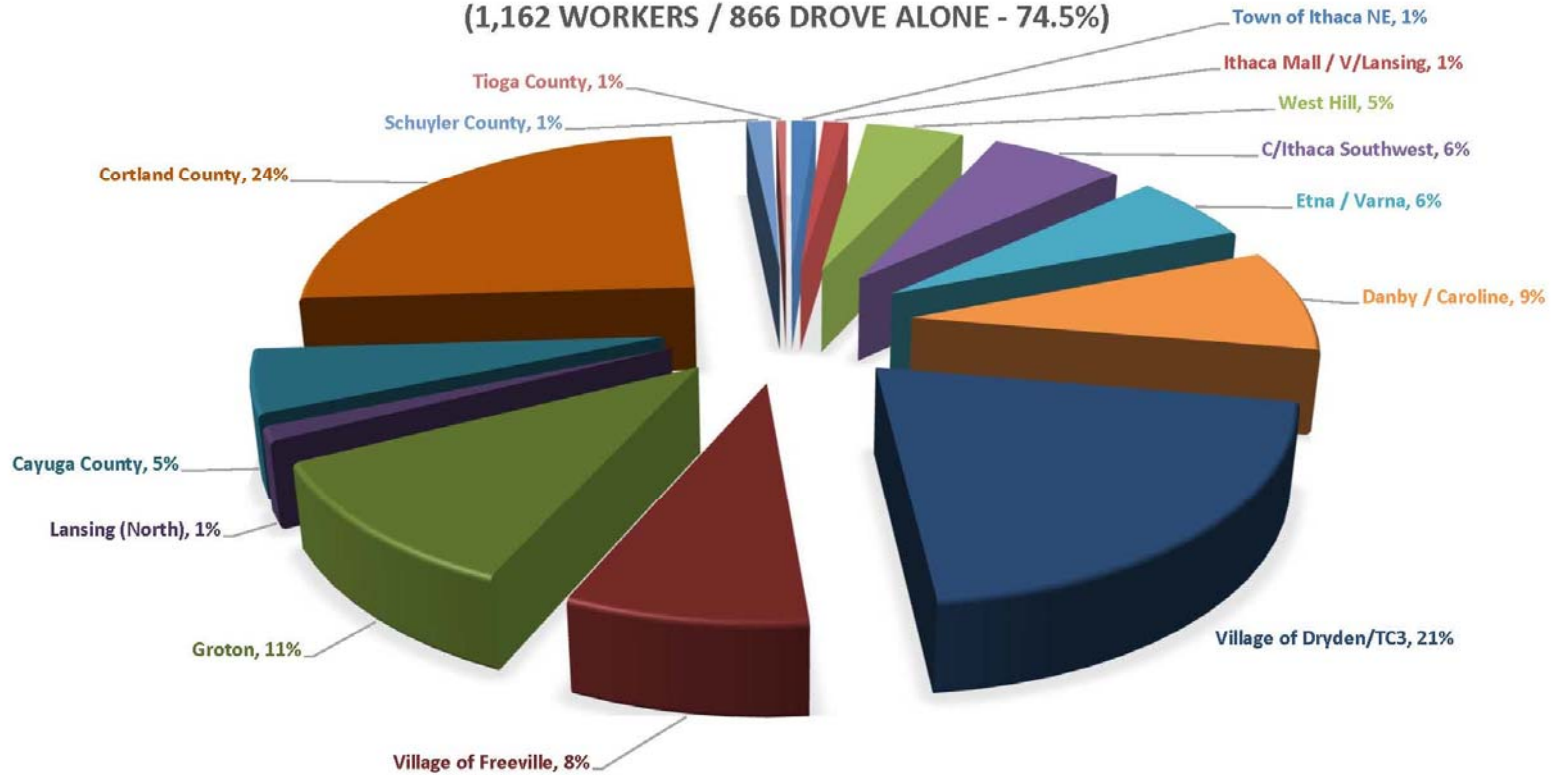
CENSUS TRACT 19: DESTINATION OF WORKERS WHO DROVE ALONE FROM DANBY / CAROLINE
2016 5 AMERICAN COMMUNITY SURVEY
(3,235 EMPLOYEES / 2,530 DROVE ALONE - 74.3%)



Data Highlights:

- 30% of workers drove alone to Cornell University, Lower Collegetown, North Campus, and Downtown Ithaca
- 19% of workers drove alone to Ithaca College, South Hill, and C/Ithaca Southwest
- 5% of workers walked, 3% took a bus, 10% carpooled, 1% bicycled, 4% worked at home

**CENSUS TRACT 20: ORIGIN OF WORKERS
WHO DROVE ALONE TO DRYDEN / TC3
2016 5 AMERICAN COMMUNITY SURVEY
(1,162 WORKERS / 866 DROVE ALONE - 74.5%)**

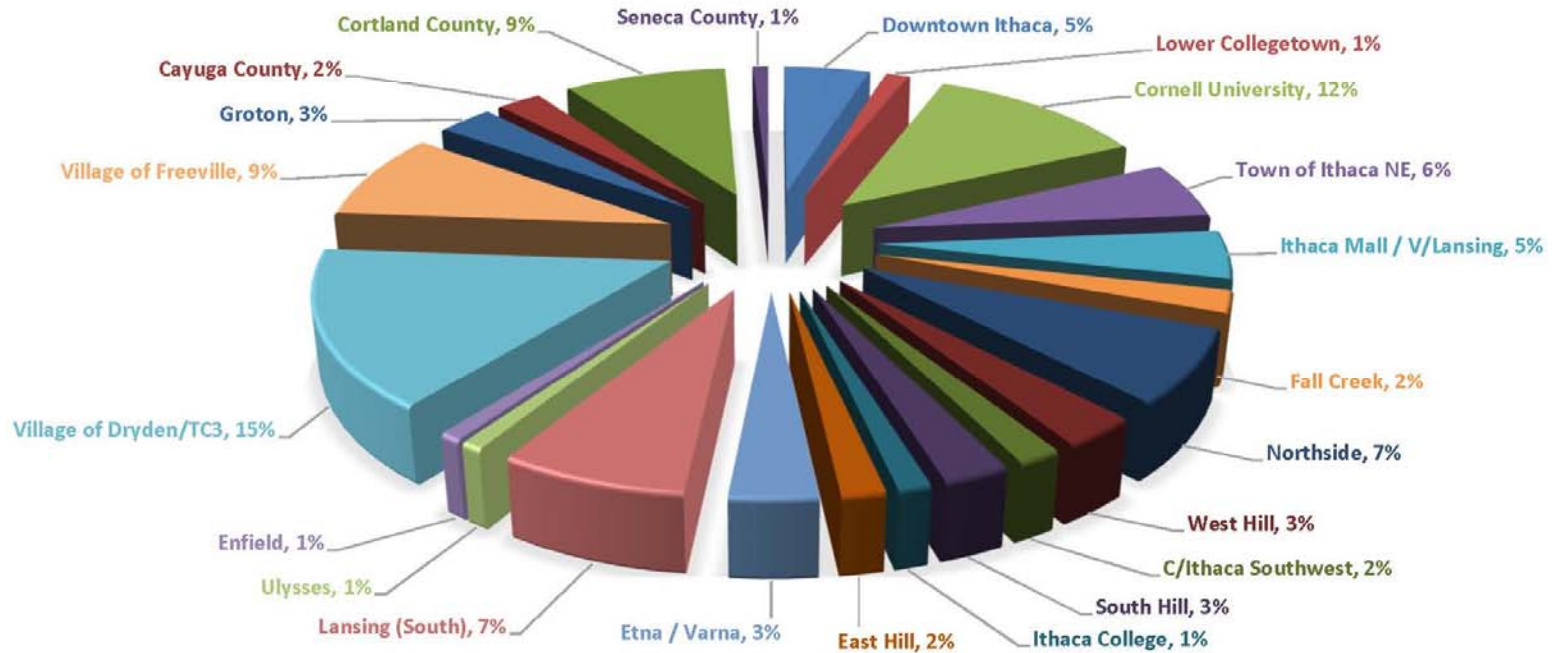


Census Tract 20 (V Dryden / TC3) - major Employers: TC3, Dryden High School, SUNY, Cortland Hospital

Data Highlights:

- 31% of workers came from adjacent counties (24% from Cortland County)
- 35% of workers drove alone from Village of Dryden / TC3, Village of Freeville, and Etna / Varna
- 3% of workers walked, 2% took a bus, 10% carpooled, 0% bicycled, 9% worked at home

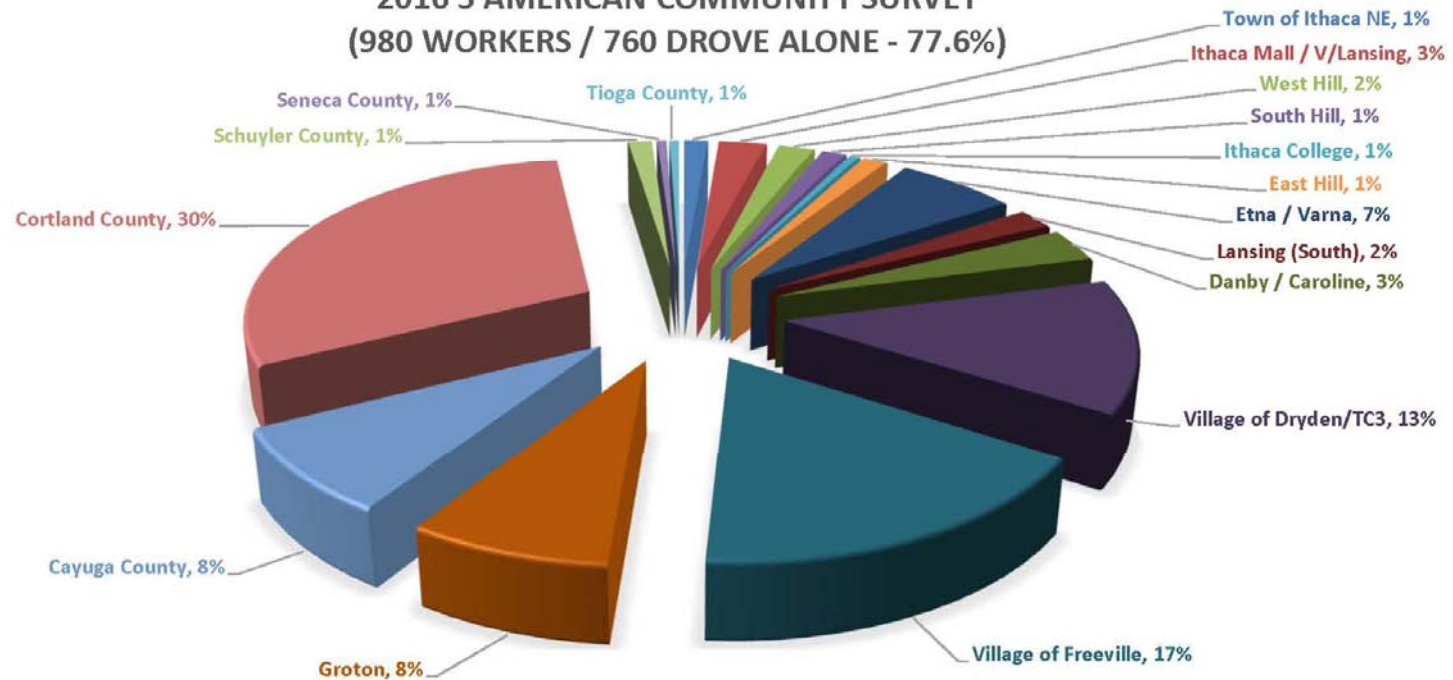
**CENSUS TRACT 20: DESTINATION OF WORKERS
WHO DROVE ALONE FROM TC3 / V DRYDEN
2016 5 AMERICAN COMMUNITY SURVEY
(1,523 WORKERS / 1,174 DROVE ALONE - 77.1%)**



Data Highlights:

- 30% of workers drove alone to Cornell University, Lower Collegetown, North Campus, and Downtown Ithaca
- 19% of workers drove alone to Ithaca College, South Hill, and C/Ithaca Southwest
- 6% of workers walked, 2% took a bus, 7% carpooled, 0% bicycled, 7% worked at home

**CENSUS TRACT 21: ORIGIN OF WORKERS
WHO DROVE ALONE TO V/FREEVILLE
2016 5 AMERICAN COMMUNITY SURVEY
(980 WORKERS / 760 DROVE ALONE - 77.6%)**

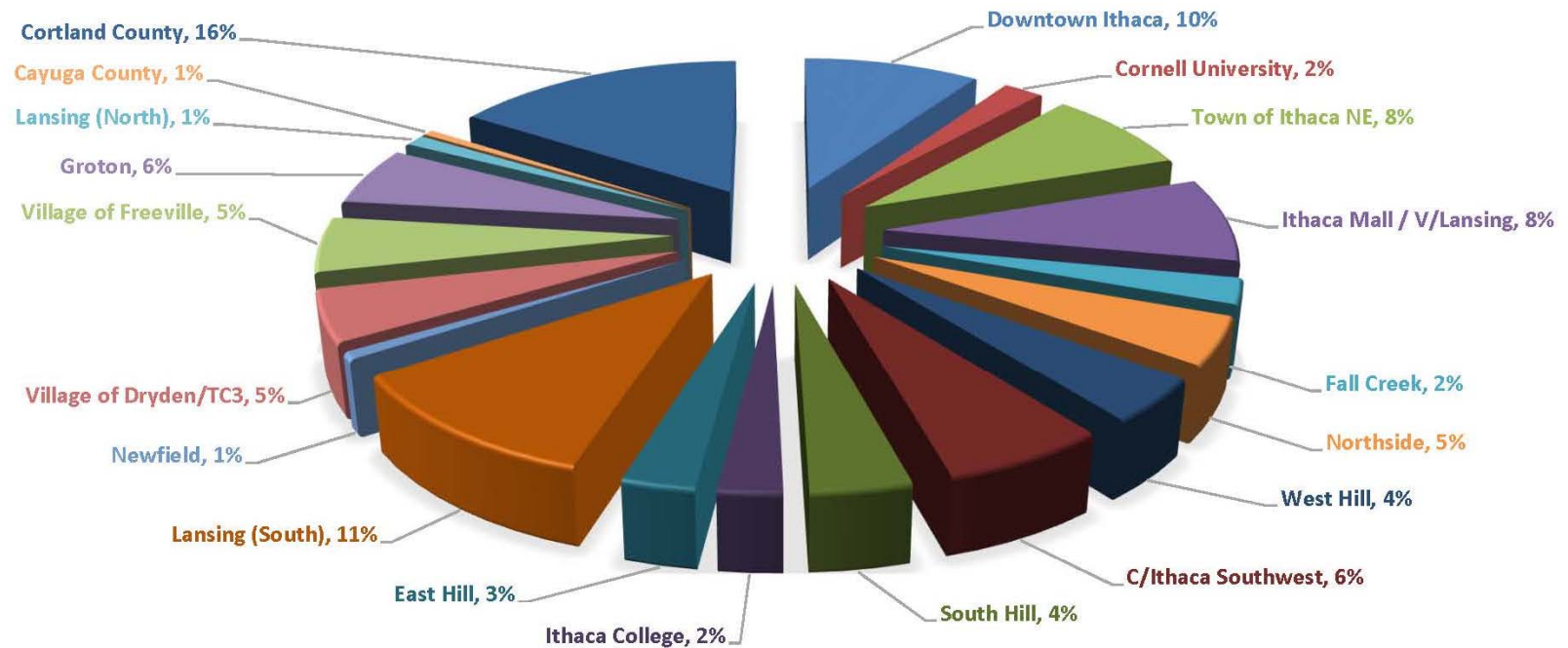


Census Tract 21 (Village of Freeville) - major Employers: William George Agency, Spacemill Sciences Corp, Freeville School, Dryden School, Hawthorne Foundation, Ringwood Raceway

Data Highlights:

- 41% of workers came from adjacent counties (30% from Cortland County)
- 37% of workers drove alone from Village of Dryden / TC3, Village of Freeville, and Etna / Varna
- 8% of workers walked, 1% took a bus, 5% carpooled, 0% bicycled, 6% worked at home

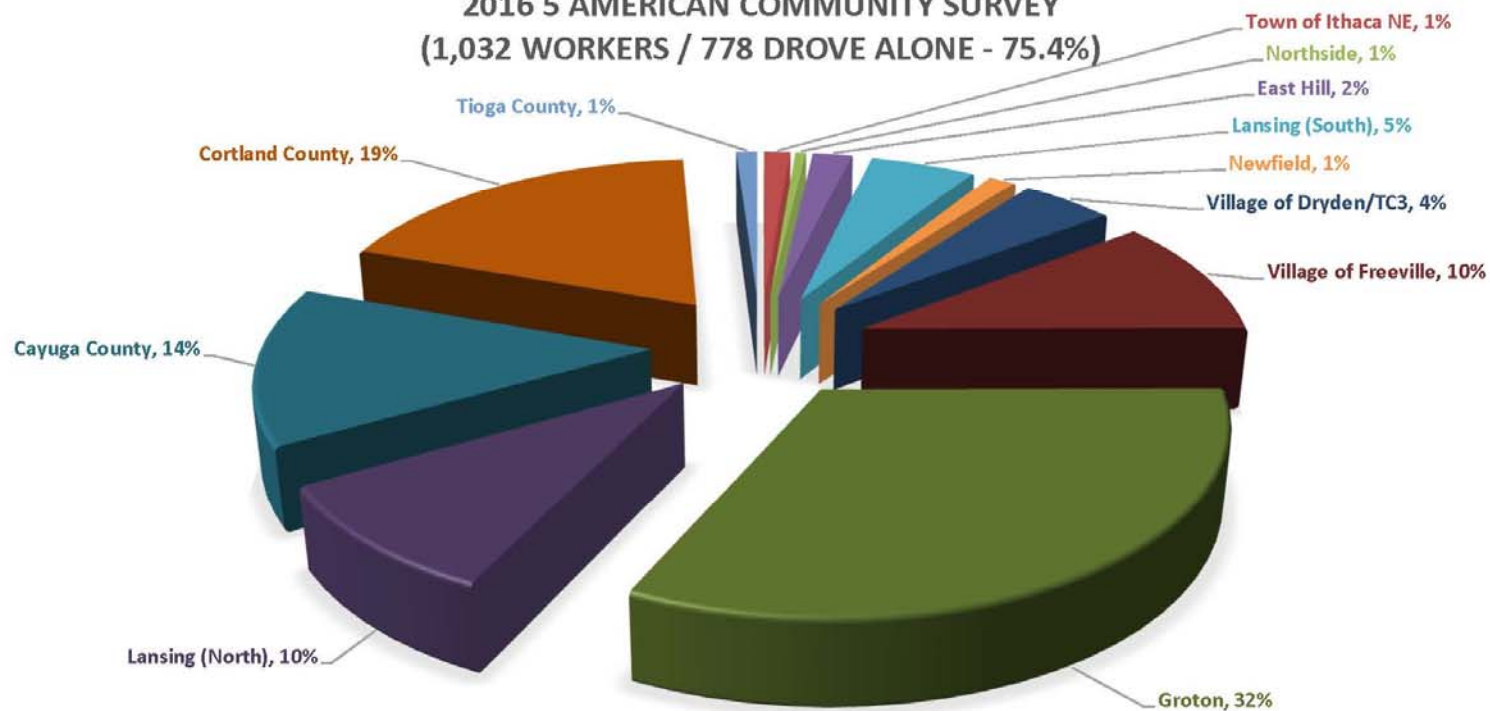
**CENSUS TRACT 21: DESTINATION OF WORKERS
WHO DROVE ALONE FROM V/FREEVILLE
2016 5 AMERICAN COMMUNITY SURVEY
(1,724 WORKERS / 1,420 DROVE ALONE - 82.4%)**



Data Highlights:

- 27% of workers drove alone to Cornell University, Lower Collegetown, North Campus, and Downtown Ithaca
- 12% of workers drove alone to Ithaca College, South Hill, and C/Ithaca Southwest
- 5% of workers walked, 1% took a bus, 9% carpoled, 0% bicycled, 3% worked at home

**CENSUS TRACT 22: ORIGIN OF WORKERS
WHO DROVE ALONE TO GROTON
2016 5 AMERICAN COMMUNITY SURVEY
(1,032 WORKERS / 778 DROVE ALONE - 75.4%)**

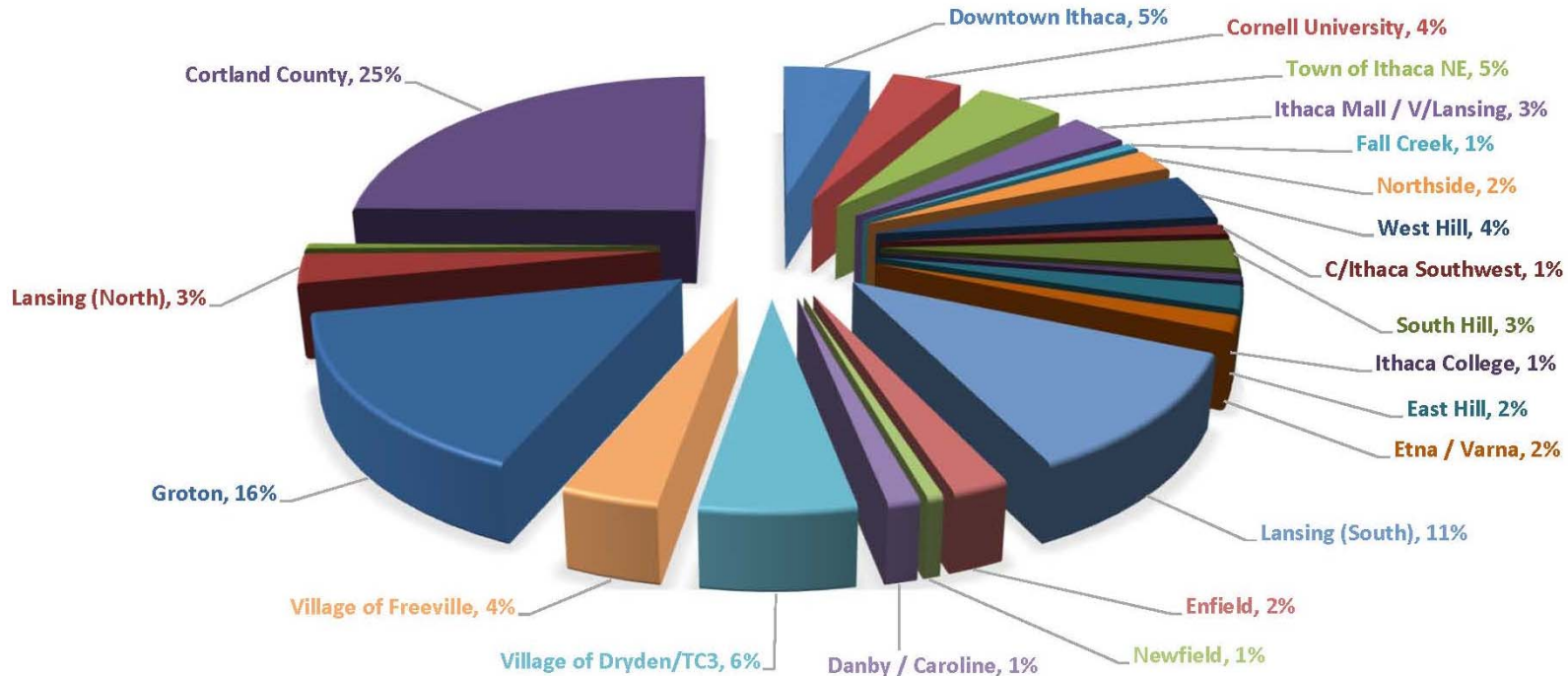


Census Tract 22 (Groton) - major Employers: Groton Central School, Bill Leaver Auto, Groton Elementary School, Hawthorne Foundation, Save-A-Lot

Data Highlights:

- 34% of workers came from adjacent counties (19% from Cortland County)
- 42% of workers drove alone from Groton and Lansing (North)
- 5% of workers walked, 1% took a bus, 6% carpoolled, 0% bicycled, 8% worked at home

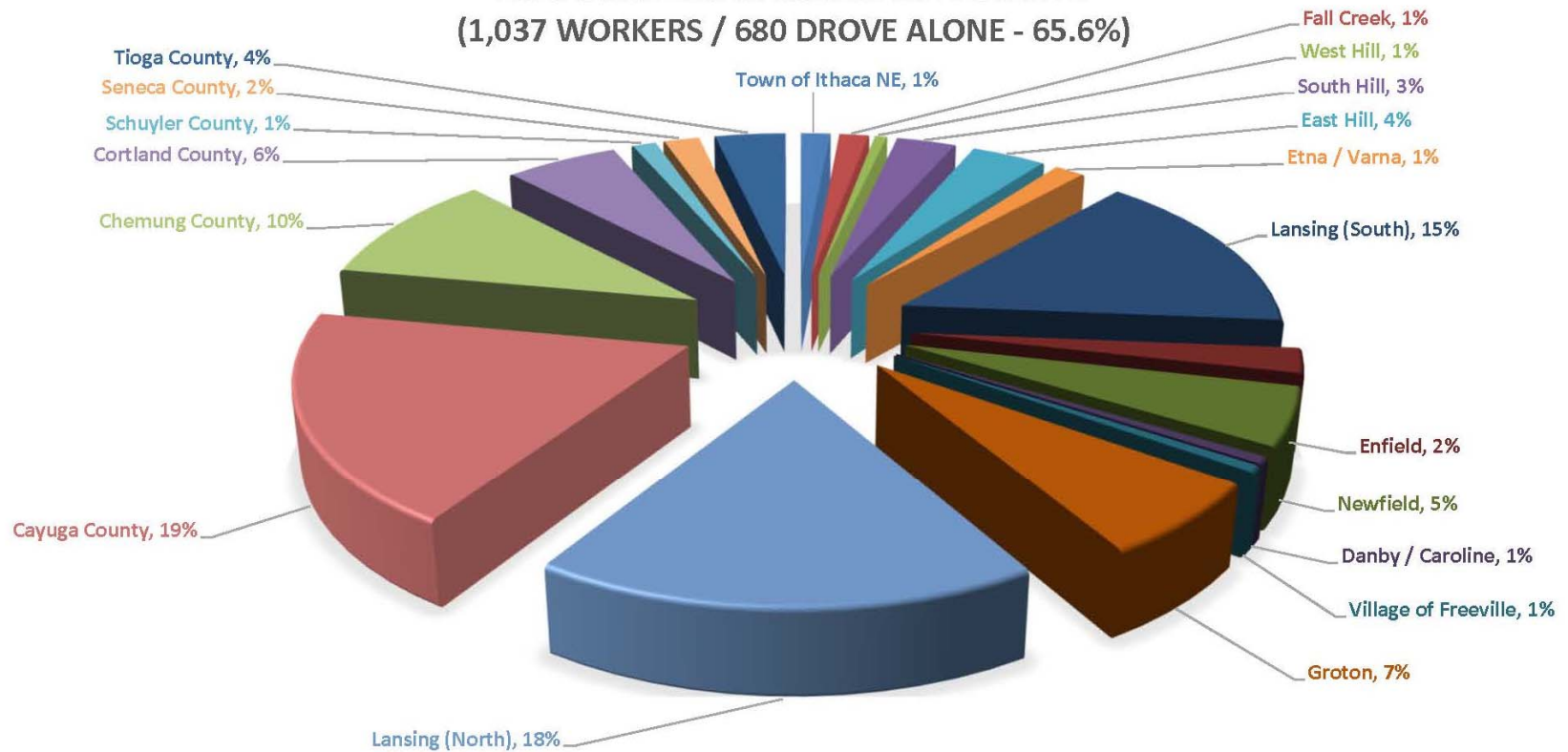
**CENSUS TRACT 22: DESTINATION OF WORKERS
WHO DROVE ALONE FROM GROTON
2016 5 AMERICAN COMMUNITY SURVEY
(1,896 WORKERS / 1,616 DROVE ALONE - 85.2%)**



Data Highlights:

- 25% of workers drove alone to Cortland County
- 30% of workers drove alone to Groton, Lansing (North), and Lansing (South)
- 3% of workers walked, 2% took a bus, 4% carpooled, 0% bicycled, 5% worked at home

**CENSUS TRACT 23: ORIGIN OF WORKERS
WHO DROVE ALONE TO LANSING (NORTH)
2016 5 AMERICAN COMMUNITY SURVEY
(1,037 WORKERS / 680 DROVE ALONE - 65.6%)**

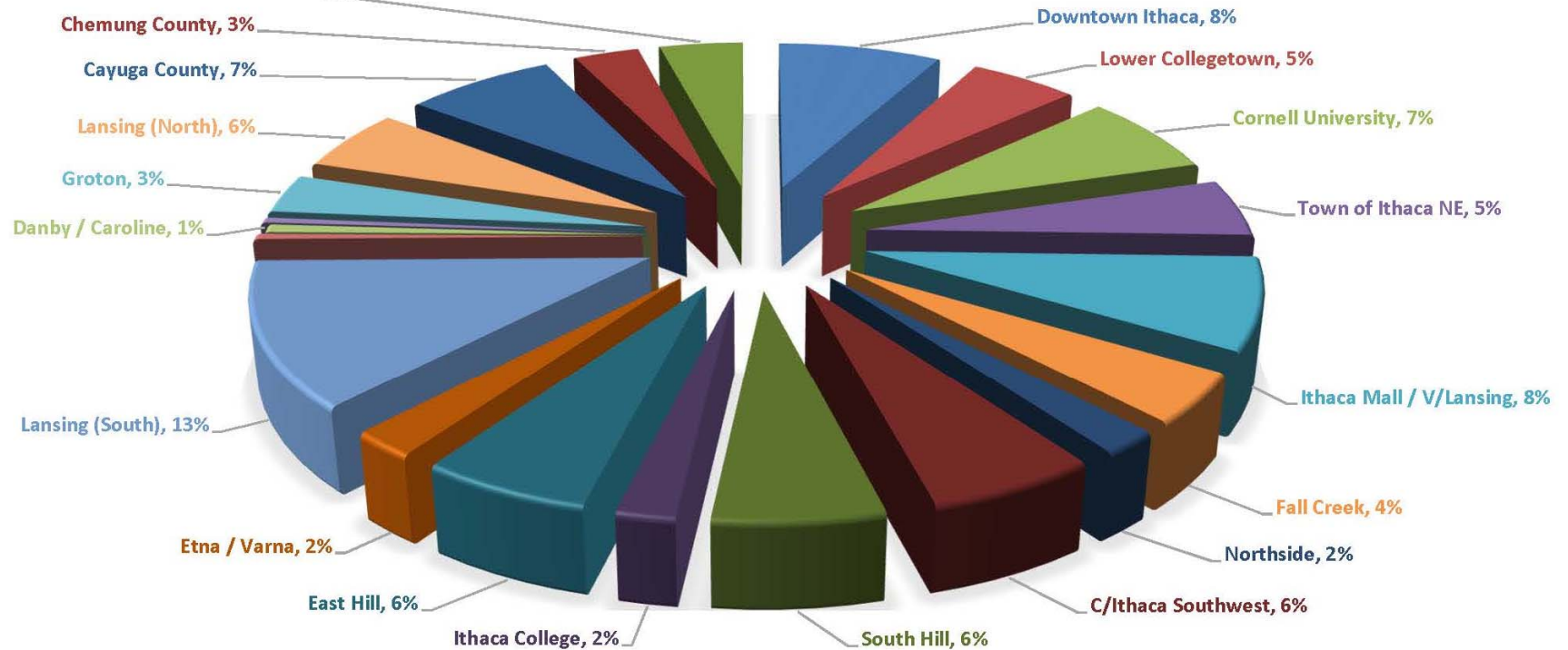


Census Tract 23 (Lansing - North) - major Employers: Lansing High School, Lansing Middle School, AES Cayuga

Data Highlights:

- 42% of workers came from adjacent counties (19% from Cayuga County)
- 40% of workers drove alone from Groton, Lansing (South), and Lansing (North)
- 6% of workers walked, 0% took a bus, 1% carpoled, 1% bicycled, 19% worked at home

CENSUS TRACT 23: DESTINATION OF WORKERS WHO DROVE ALONE FROM LANSING (NORTH)
2016 5 AMERICAN COMMUNITY SURVEY
(2,565 WORKERS / 2,180 DROVE ALONE - 85.0%)



Data Highlights:

- 14% of workers drove alone to adjacent counties
- 22% of workers drove alone to Groton, Lansing (South), and Lansing (North)
- 2% of workers walked, 1% took a bus, 4% carpooled, 0% bicycled, 5% worked at home