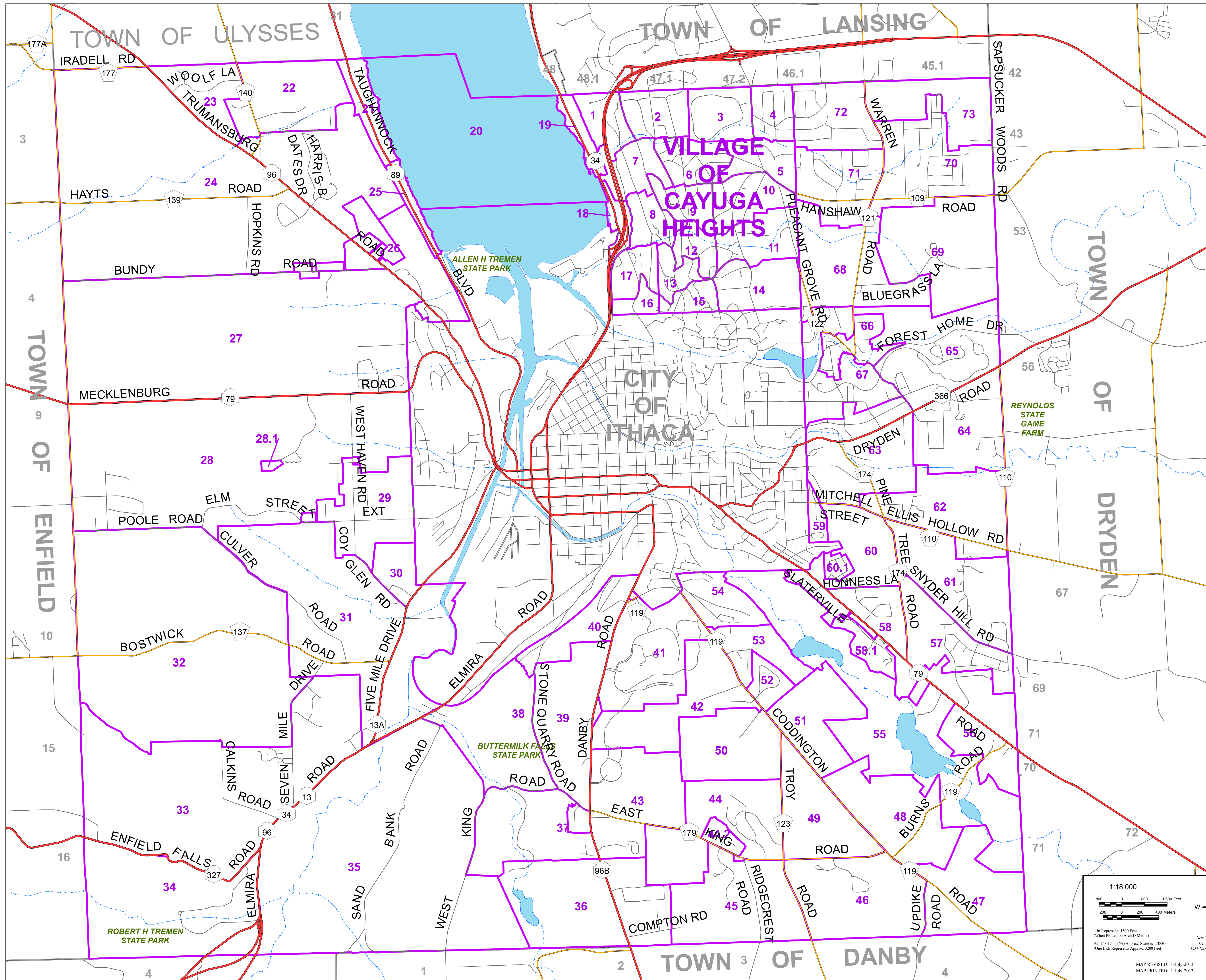


TAX MAP
VILLAGE OF CAYUGA HEIGHTS
 TOMPKINS COUNTY, NY
 APPROVED BY
 NEW YORK STATE
 OFFICE OF REAL PROPERTY SERVICES

CASE NO. 2013
 DATE 11/04/1999

Roger J. ...
 EXECUTIVE DIRECTOR

MAP REVISED: 1-July-2013
 MAP PRINTED: 1-July-2013
 Copyright (c) 2000 by Tompkins County. Resale or redistribution is strictly prohibited.



1:18,000

800 0 800 1,600 Feet
200 0 200 400 Meters

1 in Represents 1500 Feet
(When Plotted on Arch D Media)
At 11" x 17" (47%) Approx. Scale is 1:38300
(One Inch Represents Approx. 3200 Feet)

New York State Plane
Central Projection
1983 North American Datum

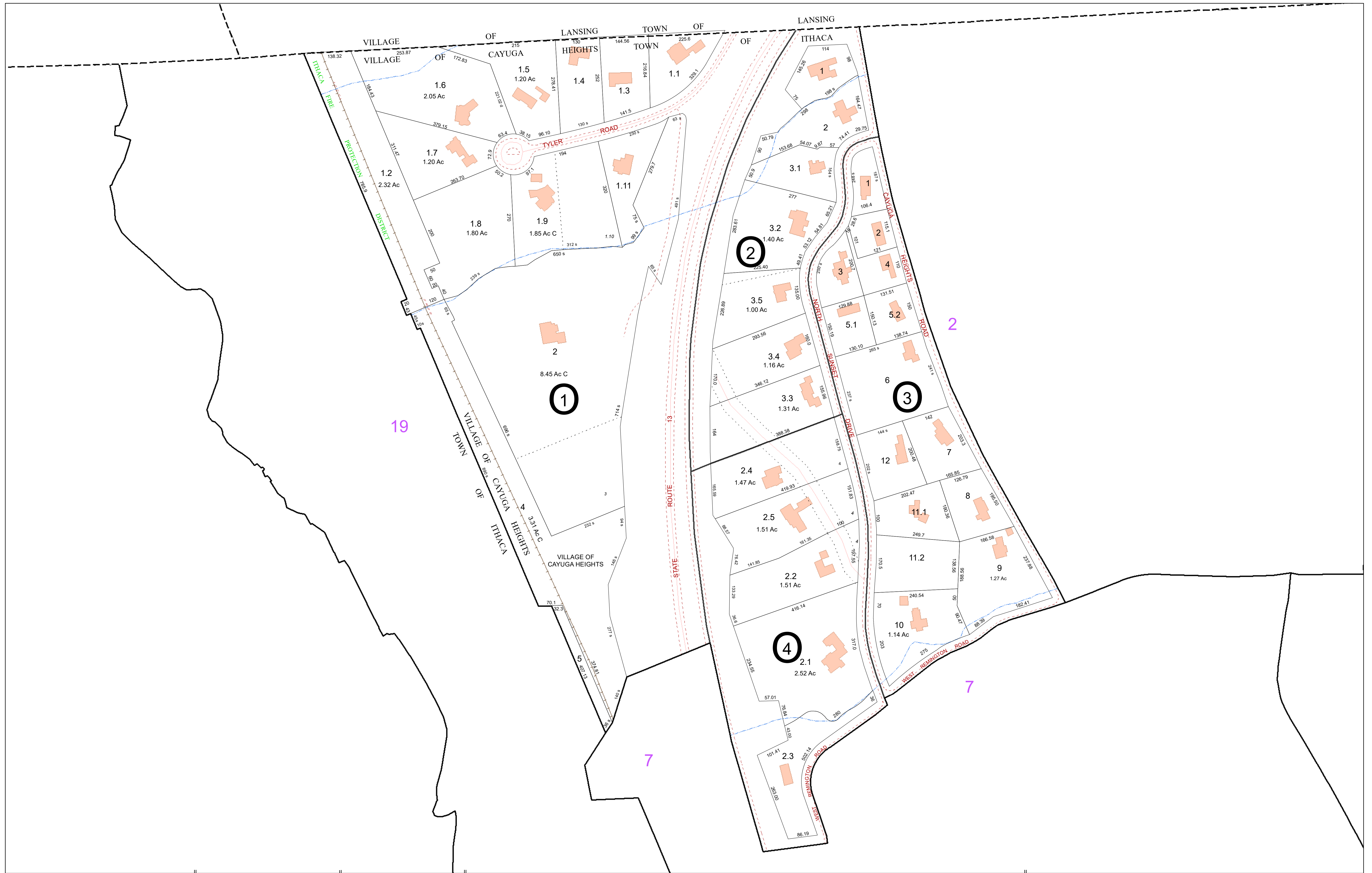
MAP REVISED: 1-July-2013
MAP PRINTED: 1-July-2013

TAX MAP
TOWN OF ITHACA
TOMPKINS COUNTY, NY
APPROVED BY
NEW YORK STATE
OFFICE OF REAL PROPERTY SERVICES

CASE NO. 2014
DATE: 1/04/1999

Rae J. Trotter
EXECUTIVE DIRECTOR

Copyright (c) 2000 by Tompkins County. Resale or redistribution is strictly prohibited.



FOR TAX PURPOSES ONLY
NOT TO BE USED FOR CONVEYANCE

All tax maps are referenced to the New York State Plane Central Coordinate System using the 1983 North American Datum. Property lines have been registered to 1991-92 Tompkins County Digital Planimetric Base Map, and, as a result, dimensions and acreages may vary from legal descriptions. For complete legal descriptions or conveyances, please refer to the appropriate deeds and surveys.

NOTICE OF DISCLAIMER

This map represents a compilation of graphical and textual information from deeds and surveys, a digital planimetric base map, and digital conversion of hand-drawn mylar maps. Errors and omissions can occur from each of these sources; each source represents a large number of records and originates of information. As a practical matter, the County does not warrant the accuracy or completeness of the information portrayed. The end user of these maps agrees to accept the data "as is" with the full knowledge that errors and omissions may exist, and to hold harmless the County for any damages that may result from an inappropriate use of these maps.

SPECIAL DISTRICT INFORMATION

Ithaca City School District

- Building Footprint (1991-2023)
- Curb/Pavement Line
- Railroad
- Hydrography
- Special Districts
- Municipality
- Military Tract/Watkins & Flint Lot Number

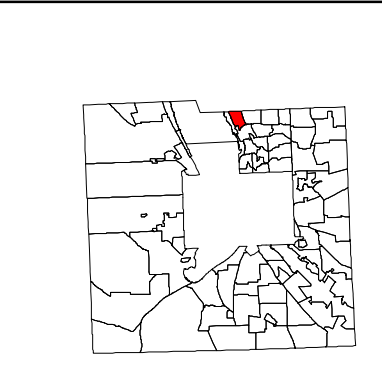
- LEGEND**
- Parcel Connector
 - Property Line
 - Former Property Line
 - Current Year Changes
 - Block Limit
 - External Tax Map
 - Block Number

- 43.1** Parcel Lot Number
- 3 12** Previous Lot Number
- A 3** Subdivision Lot Number
- 5.6 Ac** Deed/Survey Acreage
- 2.11 Ac C** Computed Acreage
- 18.50 Ac G** Grouped (Total) Acreage
- 100s** Scaled (Calculated) Acreage
- 100d** Deed Dimension

VILLAGE OF CAYUGA HEIGHTS
TOWN OF ITHACA
 TOMPKINS COUNTY, N.Y.

North

0 60 120 Feet



MAP: 1

SCALE: **1" = 125'**
 (When plotted on Arch D Media)
 11 x 17" (47%), scale is 1" = 250'

MAP REVISED: 1-JULY-2023
 MAP PRINTED: 1-JULY-2023



FOR TAX PURPOSES ONLY
NOT TO BE USED FOR CONVEYANCE
 All tax maps are referenced to the New York State Plane Central Coordinate System using the 1983 North American Datum. Property lines have been registered to 1991-92 Tompkins County Digital Planimetric Base Map, and, as a result, dimensions and acreages may vary from legal descriptions. For complete legal descriptions or conveyances, please refer to the appropriate deeds and surveys.

NOTICE OF DISCLAIMER
 This map represents a compilation of graphical and textual information from deeds and surveys, a digital planimetric base map, and digital conversion of hand-drawn mylar maps. Errors and omissions can occur from each of these sources; each source represents a large number of records and originators of information. As a practical matter, the County does not warrant the accuracy or completeness of the information portrayed. The end user of these maps agrees to accept the data "as is" with the full knowledge that errors and omissions may exist, and to hold harmless the County for any damages that may result from an inappropriate use of these maps.

SPECIAL DISTRICT INFORMATION
 Ithaca City School District

- Building Footprint (1991-2023)
- Curb/Pavement Line
- Railroad
- Hydrography
- Special Districts
- Municipality
- Military Tract/Watkins & Flint Lot Number

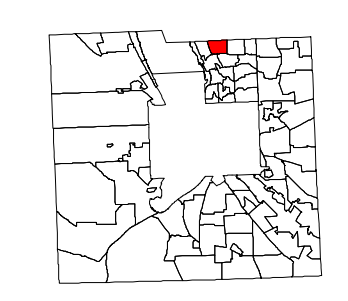
- LEGEND**
- Parcel Connector
 - Property Line
 - Former Property Line
 - Current Year Changes
 - Block Limit
 - External Tax Map
 - Block Number

43.1	Parcel Lot Number
3.12	Previous Lot Number
A.3	Subdivision Lot Number
5.6 Ac	Deed/Survey Acreage
2.11 Ac C	Computed Acreage
18.50 Ac C	Grouped (Total) Acreage
100s	Scaled (Calculated) Acreage
100d	Deed Dimension

VILLAGE OF CAYUGA HEIGHTS
TOWN OF ITHACA
 TOMPKINS COUNTY, N.Y.

North

50 0 50 100 Feet

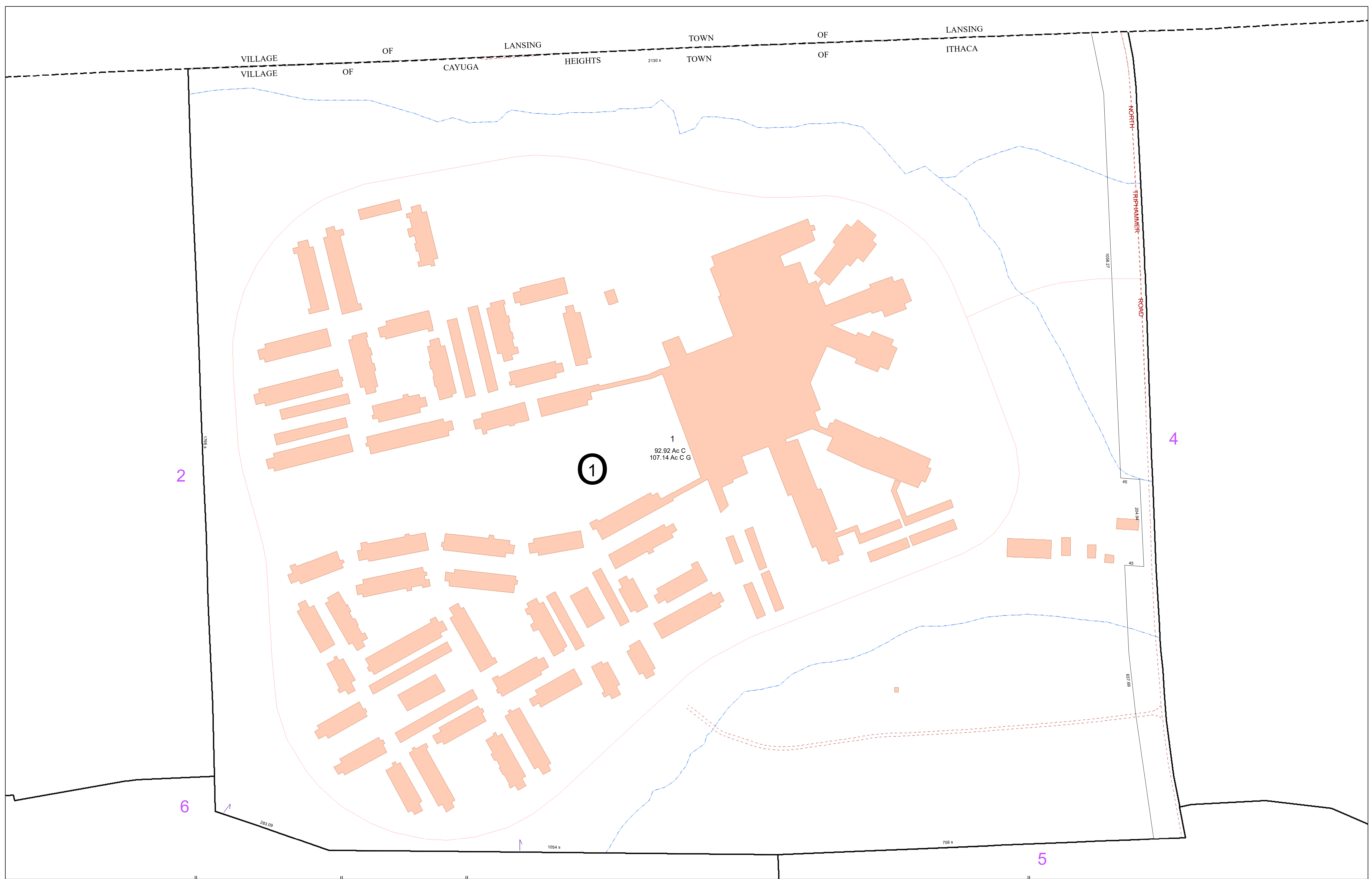


MAP: 2

SCALE: 1" = 100'

(When plotted on Arch D Media)
 11 x 17" (47%), scale is 1" = 200'

MAP REVISED: 1-JULY-2023
 MAP PRINTED: 1-JULY-2023



FOR TAX PURPOSES ONLY
NOT TO BE USED FOR CONVEYANCE
 All tax maps are referenced to the New York State Plane Central Coordinate System using the 1983 North American Datum. Property lines have been registered to 1991-92 Tompkins County Digital Planimetric Base Map, and, as a result, dimensions and acreages may vary from legal descriptions. For complete legal descriptions or conveyances, please refer to the appropriate deeds and surveys.

NOTICE OF DISCLAIMER
 This map represents a compilation of graphical and textual information from deeds and surveys, a digital planimetric base map, and digital conversion of hand-drawn mylar maps. Errors and omissions can occur from each of these sources; each source represents a large number of records and origins of information. As a practical matter, the County does not warrant the accuracy or completeness of the information portrayed. The end user of these maps agrees to accept the data "as is" with the full knowledge that errors and omissions may exist, and to hold harmless the County for any damages that may result from an inappropriate use of these maps.

SPECIAL DISTRICT INFORMATION
 Ithaca City School District

- Building Footprint (1991-2023)
- Curb/Pavement Line
- Railroad
- Hydrography
- Special Districts
- Municipality
- Military Tract/Watkins & Flint Lot Number

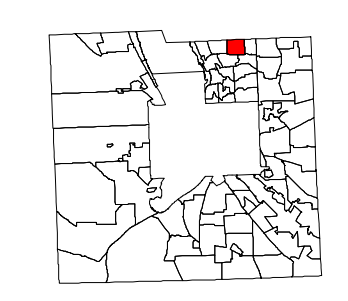
- LEGEND**
- Parcel Connector
 - Property Line
 - Former Property Line
 - Current Year Changes
 - Block Limit
 - External Tax Map
 - Block Number

43.1	Parcel Lot Number
3 12	Previous Lot Number
A 3	Subdivision Lot Number
5.6 Ac	Deed/Survey Acreage
2.11 Ac C	Computed Acreage
18.50 Ac G	Grouped (Total) Acreage
100s	Scaled (Calculated) Acreage
100d	Deed Dimension

VILLAGE OF CAYUGA HEIGHTS
TOWN OF ITHACA
 TOMPKINS COUNTY, N.Y.

North

50 0 50 100 Feet



MAP: 3
 SCALE: 1" = 100'
 (When plotted on Arch D Media)
 11 x 17" (47%), scale is 1" = 200'
 MAP REVISED: 1-JULY-2023
 MAP PRINTED: 1-JULY-2023



FOR TAX PURPOSES ONLY
NOT TO BE USED FOR CONVEYANCE

All tax maps are referenced to the New York State Plane Central Coordinate System using the 1983 North American Datum. Property lines have been registered to 1991-92 Tompkins County Digital Planimetric Base Map, and, as a result, dimensions and acreages may vary from legal descriptions. For complete legal descriptions and conveyances, please refer to the appropriate deeds and surveys.

NOTICE OF DISCLAIMER

This map represents a compilation of graphical and textual information from deeds and surveys, a digital planimetric base map, and digital conversion of hand-drawn mylar maps. Errors and omissions can occur from each of these sources; each source represents a large number of records and originators of information. As a practical matter, the County does not warrant the accuracy or completeness of the information portrayed. The end user of these maps agrees to accept the data "as is" with the full knowledge that errors and omissions may exist, and to hold harmless the County for any damages that may result from an inappropriate use of these maps.

SPECIAL DISTRICT INFORMATION

Ithaca City School District

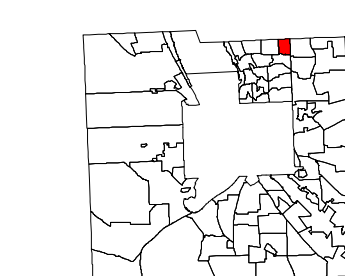
- LEGEND**
- Building Footprint (1991-2023)
 - Curb/Pavement Line
 - Railroad
 - Hydrography
 - Special Districts
 - Municipality
 - Military Tract/Watkins & Flint Lot Number
 - Parcel Connector
 - Property Line
 - Former Property Line
 - Current Year Changes
 - Block Limit
 - External Tax Map
 - Block Number

Parcel Lot Number	Previous Lot Number	Subdivision Lot Number	Deed/Survey Acreage	Computed Acreage	Grouped (Total) Acreage	Scaled (Calculated) Acreage	Deed Dimension
43.1							
3.12							
A.3							
5.6 Ac							
2.11 Ac C							
18.50 Ac G							
100s							
100d							

VILLAGE OF CAYUGA HEIGHTS
TOWN OF ITHACA
 TOMPKINS COUNTY, N.Y.

North

60 0 60 120 Feet



MAP: 4

SCALE: 1" = 125'

(When plotted on Arch D Media)
 11 x 17" (47%), scale is 1" = 250'

MAP REVISED: 1-JULY-2023
 MAP PRINTED: 1-JULY-2023



FOR TAX PURPOSES ONLY
NOT TO BE USED FOR CONVEYANCE

All tax maps are referenced to the New York State Plane Central Coordinate System using the 1983 North American Datum. Property lines have been registered to 1991-92 Tompkins County Digital Planimetric Base Map, and, as a result, dimensions and acreages may vary from legal descriptions. For complete legal descriptions or conveyances, please refer to the appropriate deeds and surveys.

NOTICE OF DISCLAIMER
This map represents a compilation of graphical and textual information from deeds and surveys, a digital planimetric base map, and digital conversion of hand-drawn mylar maps. Errors and omissions can occur from each of these sources, each source represents a large number of records and originators of information. As a practical matter, the County does not warrant the accuracy or completeness of the information portrayed. The end user of these maps agrees to accept the data "as is" with the full knowledge that errors and omissions may exist, and to hold harmless the County for any damages that may result from an inappropriate use of these maps.

SPECIAL DISTRICT INFORMATION
Ithaca City School District

- Building Footprint (1991-2023)
- Curb/Pavement Line
- Railroad
- Hydrography
- Special Districts
- Municipality
- Military Tract/Watkins & Flint Lot Number

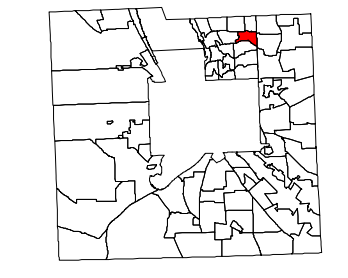
- LEGEND**
- Parcel Connector
 - Property Line
 - Former Property Line
 - Current Year Changes
 - Block Limit
 - External Tax Map
 - Block Number

43.1	Parcel Lot Number
3 12	Previous Lot Number
A 3	Subdivision Lot Number
5.6 Ac	Deed/Survey Acreage
2.11 Ac C	Computed Acreage
18.50 Ac G	Grouped (Total) Acreage
100s	Scaled (Calculated) Acreage
100d	Deed Dimension

VILLAGE OF CAYUGA HEIGHTS
TOWN OF ITHACA
TOMPKINS COUNTY, N.Y.

North

50 0 50 100 Feet



MAP: 5

SCALE: 1" = 100'

(When plotted on Arch D Media)
11 x 17" (47%), scale is 1" = 200'

MAP REVISED: 1-JULY-2023
MAP PRINTED: 1-JULY-2023



FOR TAX PURPOSES ONLY
NOT TO BE USED FOR CONVEYANCE

All tax maps are referenced to the New York State Plane Central Coordinate System using the 1983 North American Datum. Property lines have been registered to 1991-92 Tompkins County Digital Planimetric Base Map, and, as a result, dimensions and acreages may vary from legal descriptions. For complete legal descriptions or conveyances, please refer to the appropriate deeds and surveys.

NOTICE OF DISCLAIMER
This map represents a compilation of graphical and textual information from deeds and surveys, a digital planimetric base map, and digital conversion of hand-drawn mylar maps. Errors and omissions can occur from each of these sources; each source represents a large number of records and originators of information. As a practical matter, the County does not warrant the accuracy or completeness of the information portrayed. The end user of these maps agrees to accept the data "as is" with the full knowledge that errors and omissions may exist, and to hold harmless the County for any damages that may result from an inappropriate use of these maps.

SPECIAL DISTRICT INFORMATION
Ithaca City School District

- Building Footprint (1991-2023)
- Curb/Pavement Line
- Railroad
- Hydrography
- Special Districts
- Municipality
- Military Tract/Watkins & Flint Lot Number

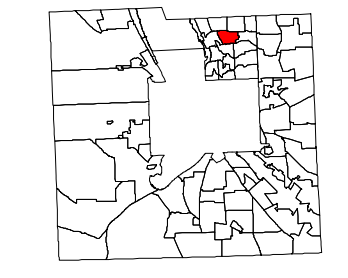
- LEGEND**
- Parcel Connector
 - Property Line
 - Former Property Line
 - Current Year Changes
 - Block Limit
 - External Tax Map
 - Block Number

43.1	Parcel Lot Number
3 12	Previous Lot Number
A 3	Subdivision Lot Number
5.6 Ac	Deed/Survey Acreage
2.11 Ac C	Computed Acreage
18.50 Ac G	Grouped (Total) Acreage
100s	Scaled (Calculated) Acreage
100d	Deed Dimension

VILLAGE OF CAYUGA HEIGHTS
TOWN OF ITHACA
TOMPKINS COUNTY, N.Y.

North

50 0 50 100 Feet



MAP: 6

SCALE: 1" = 100'

(When plotted on Arch D Media)
11 x 17" (47%), scale is 1" = 200'

MAP REVISED: 1-JULY-2023
MAP PRINTED: 1-JULY-2023



FOR TAX PURPOSES ONLY
NOT TO BE USED FOR CONVEYANCE

All tax maps are referenced to the New York State Plane Central Coordinate System using the 1983 North American Datum. Property lines have been registered to 1991-92 Tompkins County Digital Planimetric Base Map, and, as a result, dimensions and acreages may vary from legal descriptions. For complete legal descriptions or conveyances, please refer to the appropriate deeds and surveys.

NOTICE OF DISCLAIMER
 This map represents a compilation of graphical and textual information from deeds and surveys, a digital planimetric base map, and digital conversion of hand-drawn mylar maps. Errors and omissions can occur from each of these sources, each source represents a large number of records and originators of information. As a practical matter, the County does not warrant the accuracy or completeness of the information portrayed. The end user of these maps agrees to accept the data "as is" with the full knowledge that errors and omissions may exist, and to hold harmless the County for any damages that may result from an inappropriate use of these maps.

SPECIAL DISTRICT INFORMATION
 Ithaca City School District

- Building Footprint (1991-2023)
- Curb/Pavement Line
- Railroad
- Hydrography
- Special Districts
- Municipality
- Military Tract/Watkins & Flint Lot Number

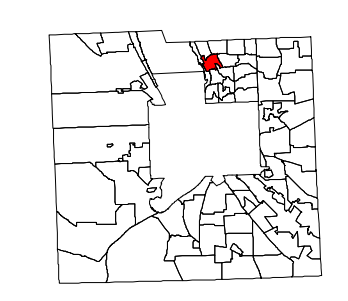
- LEGEND**
- Parcel Connector
 - Property Line
 - Former Property Line
 - Current Year Changes
 - Block Limit
 - External Tax Map
 - Block Number

43.1	Parcel Lot Number
3 12	Previous Lot Number
A 3	Subdivision Lot Number
5.6 Ac	Deed/Survey Acreage
2.11 Ac C	Computed Acreage
18.50 Ac G	Grouped (Total) Acreage
100s	Scaled (Calculated) Acreage
100d	Deed Dimension

VILLAGE OF CAYUGA HEIGHTS
TOWN OF ITHACA
 TOMPKINS COUNTY, N.Y.

North

60 0 60 120 Feet

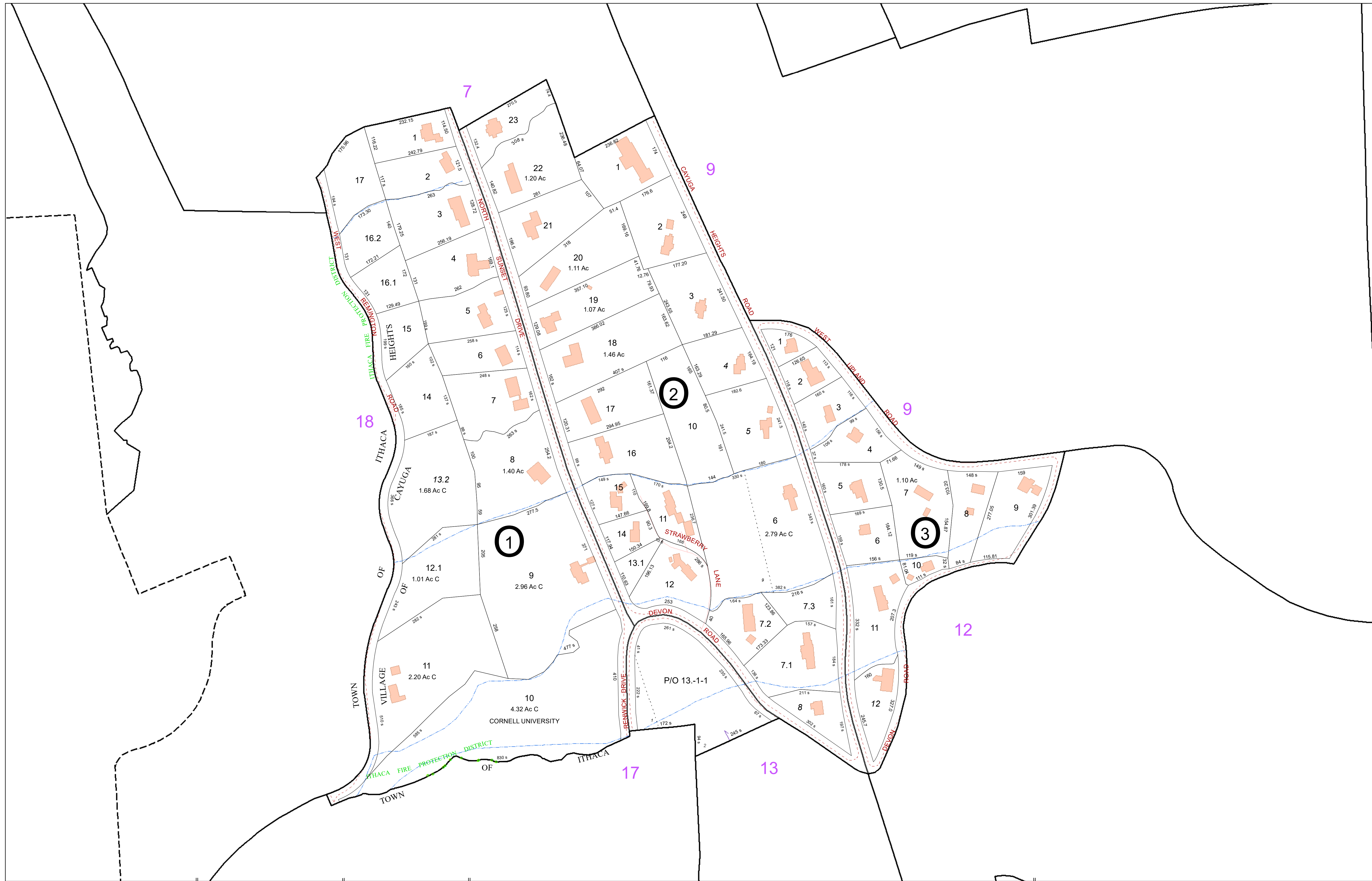


MAP: 7

SCALE: 1" = 125'

(When plotted on Arch D Media)
 11 x 17" (47%), scale is 1" = 250'

MAP REVISED: 1-JULY-2023
 MAP PRINTED: 1-JULY-2023



FOR TAX PURPOSES ONLY
NOT TO BE USED FOR CONVEYANCE
 All tax maps are referenced to the New York State Plane Central Coordinate System using the 1983 North American Datum. Property lines have been registered to 1991-92 Tompkins County Digital Planimetric Base Map, and, as a result, dimensions and acreages may vary from legal descriptions. For complete legal descriptions or conveyances, please refer to the appropriate deeds and surveys.

NOTICE OF DISCLAIMER
 This map represents a compilation of graphical and textual information from deeds and surveys, a digital planimetric base map, and digital conversion of hand-drawn mylar maps. Errors and omissions can occur from each of these sources; each source represents a large number of records and origins of information. As a practical matter, the County does not warrant the accuracy or completeness of the information portrayed. The end user of these maps agrees to accept the data "as is" with the full knowledge that errors and omissions may exist, and to hold harmless the County for any damages that may result from an inappropriate use of these maps.

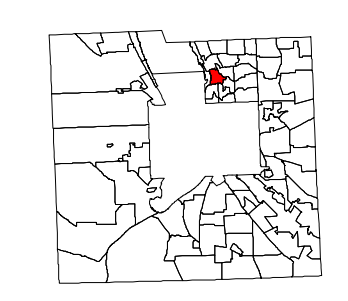
SPECIAL DISTRICT INFORMATION
 Ithaca City School District
 <Null>

- Building Footprint (1991-2023)
- Curb/Pavement Line
- Railroad
- Hydrography
- Special Districts
- Municipality
- Military Tract/Watkins & Flint Lot Number

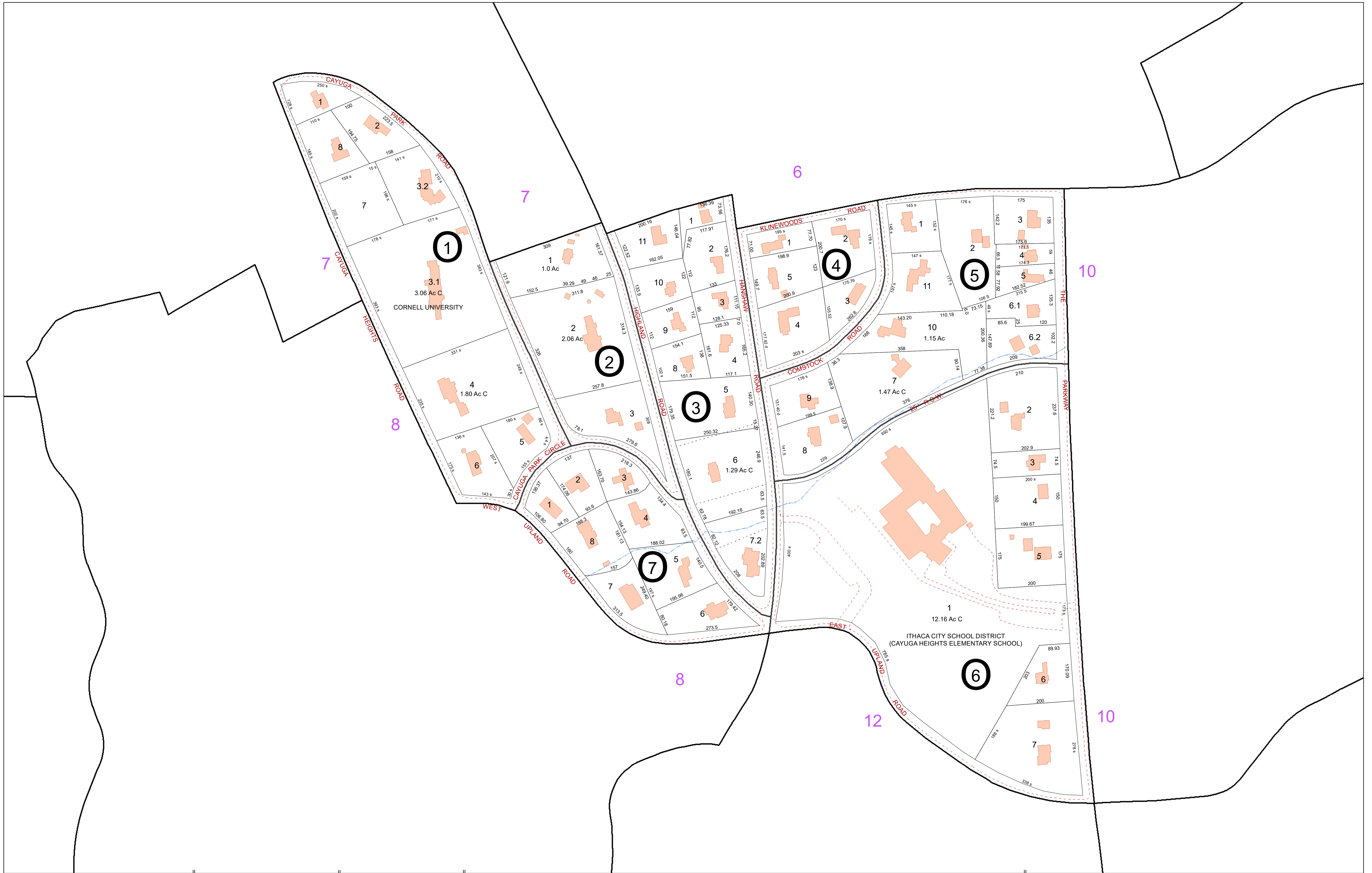
- LEGEND**
- Parcel Connector
 - Property Line
 - Former Property Line
 - Current Year Changes
 - Block Limit
 - External Tax Map
 - Block Number

43.1	Parcel Lot Number
3.12	Previous Lot Number
A.3	Subdivision Lot Number
5.6 Ac	Deed/Survey Acreage
2.11 Ac C	Computed Acreage
18.50 Ac C	Grouped (Total) Acreage
100s	Scaled (Calculated) Acreage
100d	Deed Dimension

VILLAGE OF CAYUGA HEIGHTS
TOWN OF ITHACA
 TOMPKINS COUNTY, N.Y.



MAP: 8
 SCALE: 1" = 125'
 (When plotted on Arch D Media)
 11 x 17" (47%), scale is 1" = 250'
 MAP REVISED: 1-JULY-2023
 MAP PRINTED: 1-JULY-2023



FOR TAX PURPOSES ONLY
NOT TO BE USED FOR CONVEYANCE

All tax maps are referenced to the New York State Plane Central Coordinate System using the 1983 North American Datum. Property lines have been registered to 1991-92 Tompkins County Digital Planimetric Base Map, and, as a result, dimensions and acreages may vary from legal descriptions. For complete legal descriptions or conveyances, please refer to the appropriate deeds and surveys.

NOTICE OF DISCLAIMER

This map represents a compilation of graphical and textual information from deeds and surveys, a digital planimetric base map, and digital conversion of hand-drawn mylar maps. Errors and omissions can occur from each of these sources, each source represents a large number of records and originators of information. As a practical matter, the County does not warrant the accuracy or completeness of the information portrayed. The end user of these maps agrees to accept the data "as is" with the full knowledge that errors and omissions may exist, and to hold harmless the County for any damages that may result from an inappropriate use of these maps.

SPECIAL DISTRICT INFORMATION

Ithaca City School District

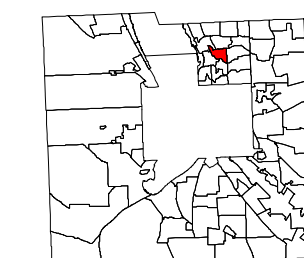
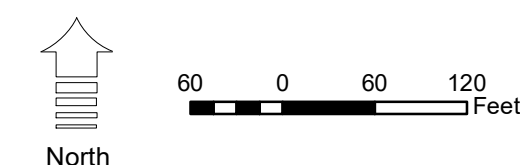
- Building Footprint (1991-2023)
- Curb/Pavement Line
- Railroad
- Hydrography
- Special Districts
- Municipality
- Military Tract/Watkins & Flint Lot Number

LEGEND

- Parcel Connector
- Property Line
- Former Property Line
- Current Year Changes
- Block Limit
- External Tax Map
- Block Number

- 43.1** Parcel Lot Number
- 3 12** Previous Lot Number
- A 3** Subdivision Lot Number
- 5.6 Ac** Deed/Survey Acreage
- 2.11 Ac C** Computed Acreage
- 18.50 Ac G** Grouped (Total) Acreage
- 100s** Scaled (Calculated) Acreage
- 100d** Deed Dimension

VILLAGE OF CAYUGA HEIGHTS
TOWN OF ITHACA
TOMPKINS COUNTY, N.Y.



MAP: 9
SCALE: 1" = 125'
(When plotted on Arch D Media)
11 x 17" (47%), scale is 1" = 250'
MAP REVISED: 1-JULY-2023
MAP PRINTED: 1-JULY-2023



FOR TAX PURPOSES ONLY
 NOT TO BE USED FOR CONVEYANCE

All tax maps are referenced to the New York State Plane Central Coordinate System using the 1983 North American Datum. Property lines have been registered to 1991-92 Tompkins County Digital Planimetric Base Map, and, as a result, dimensions and acreages may vary from legal descriptions. For complete legal descriptions or conveyances, please refer to the appropriate deeds and surveys.

NOTICE OF DISCLAIMER

This map represents a compilation of graphical and textual information from deeds and surveys, a digital planimetric base map, and digital conversion of hand-drawn mylar maps. Errors and omissions can occur from each of these sources; each source represents a large number of records and originators of information. As a practical matter, the County does not warrant the accuracy or completeness of the information portrayed. The end user of these maps agrees to accept the data "as is" with the full knowledge that errors and omissions may exist, and to hold harmless the County for any damages that may result from an inappropriate use of these maps.

SPECIAL DISTRICT INFORMATION

Ithaca City School District

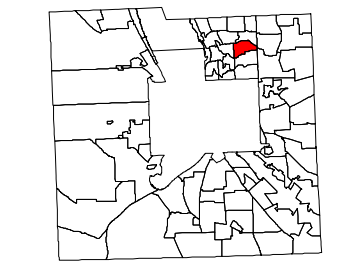
- LEGEND**
- Building Footprint (1991-2023)
 - Curb/Pavement Line
 - Railroad
 - Hydrography
 - Special Districts
 - Municipality
 - Military Tract/Watkins & Flint Lot Number
 - Parcel Connector
 - Property Line
 - Former Property Line
 - Current Year Changes
 - Block Limit
 - External Tax Map
 - Block Number

- 43.1** Parcel Lot Number
- 3 12** Previous Lot Number
- A 3** Subdivision Lot Number
- 5.6 Ac** Deed/Survey Acreage
- 2.11 Ac C** Computed Acreage
- 18.50 Ac C** Grouped (Total) Acreage
- 100s** Scaled (Calculated) Acreage
- 100d** Deed Dimension

VILLAGE OF CAYUGA HEIGHTS
TOWN OF ITHACA
 TOMPKINS COUNTY, N.Y.

North

60 0 60 120 Feet



MAP: 10

SCALE: 1" = 125'

(When plotted on Arch D Media)
 11 x 17" (47%), scale is 1" = 250'

MAP REVISED: 1-JULY-2023
 MAP PRINTED: 1-JULY-2023



FOR TAX PURPOSES ONLY
NOT TO BE USED FOR CONVEYANCE
 All tax maps are referenced to the New York State Plane Central Coordinate System using the 1983 North American Datum. Property lines have been registered to 1991-92 Tompkins County Digital Planimetric Base Map, and, as a result, dimensions and acreages may vary from legal descriptions. For complete legal descriptions or conveyances, please refer to the appropriate deeds and surveys.

NOTICE OF DISCLAIMER
 This map represents a compilation of graphical and textual information from deeds and surveys, a digital planimetric base map, and digital conversion of hand-drawn mylar maps. Errors and omissions can occur from each of these sources; each source represents a large number of records and origins of information. As a practical matter, the County does not warrant the accuracy or completeness of the information portrayed. The user of these maps agrees to accept the data "as is" with the full knowledge that errors and omissions may exist, and to hold harmless the County for any damages that may result from an inappropriate use of these maps.

SPECIAL DISTRICT INFORMATION
 Ithaca City School District

- Building Footprint (1991-2023)
- Curb/Pavement Line
- Railroad
- Hydrography
- Special Districts
- Municipality
- Military Tract/Watkins & Flint Lot Number

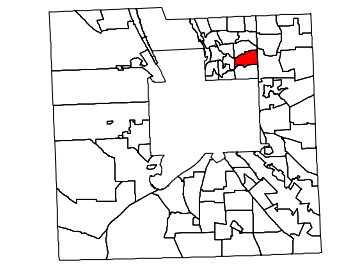
- LEGEND**
- Parcel Connector
 - Property Line
 - Former Property Line
 - Current Year Changes
 - Block Limit
 - External Tax Map
 - Block Number

43.1	Parcel Lot Number
3 12	Previous Lot Number
A 3	Subdivision Lot Number
5.6 Ac	Deed/Survey Acreage
2.11 Ac C	Computed Acreage
18.50 Ac G	Grouped (Total) Acreage
100s	Scaled (Calculated) Acreage
100d	Deed Dimension

VILLAGE OF CAYUGA HEIGHTS
TOWN OF ITHACA
 TOMPKINS COUNTY, N.Y.

North

0 60 120 Feet



MAP: 11
 SCALE: 1" = 125'
 (When plotted on Arch D Media)
 11 x 17" (47%), scale is 1" = 250'
 MAP REVISED: 1-JULY-2023
 MAP PRINTED: 1-JULY-2023



FOR TAX PURPOSES ONLY
NOT TO BE USED FOR CONVEYANCE

All tax maps are referenced to the New York State Plane Central Coordinate System using the 1983 North American Datum. Property lines have been registered to 1991-92 Tompkins County Digital Planimetric Base Map, and, as a result, dimensions and acreages may vary from legal descriptions. For complete legal descriptions or conveyances, please refer to the appropriate deeds and surveys.

NOTICE OF DISCLAIMER
This map represents a compilation of graphical and textual information from deeds and surveys, a digital planimetric base map, and digital conversion of hand-drawn mylar maps. Errors and omissions can occur from each of these sources, each source represents a large number of records and originators of information. As a practical matter, the County does not warrant the accuracy or completeness of the information portrayed. The end user of these maps agrees to accept the data "as is" with the full knowledge that errors and omissions may exist, and to hold harmless the County for any damages that may result from an inappropriate use of these maps.

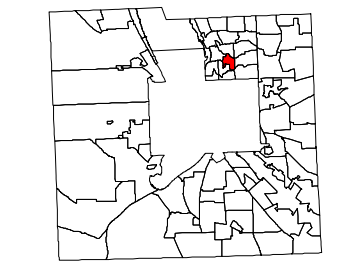
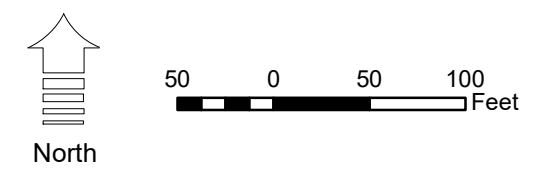
SPECIAL DISTRICT INFORMATION
Ithaca City School District

- Building Footprint (1991-2023)
- Curb/Pavement Line
- Railroad
- Hydrography
- Special Districts
- Municipality
- Military Tract/Watkins & Flint Lot Number

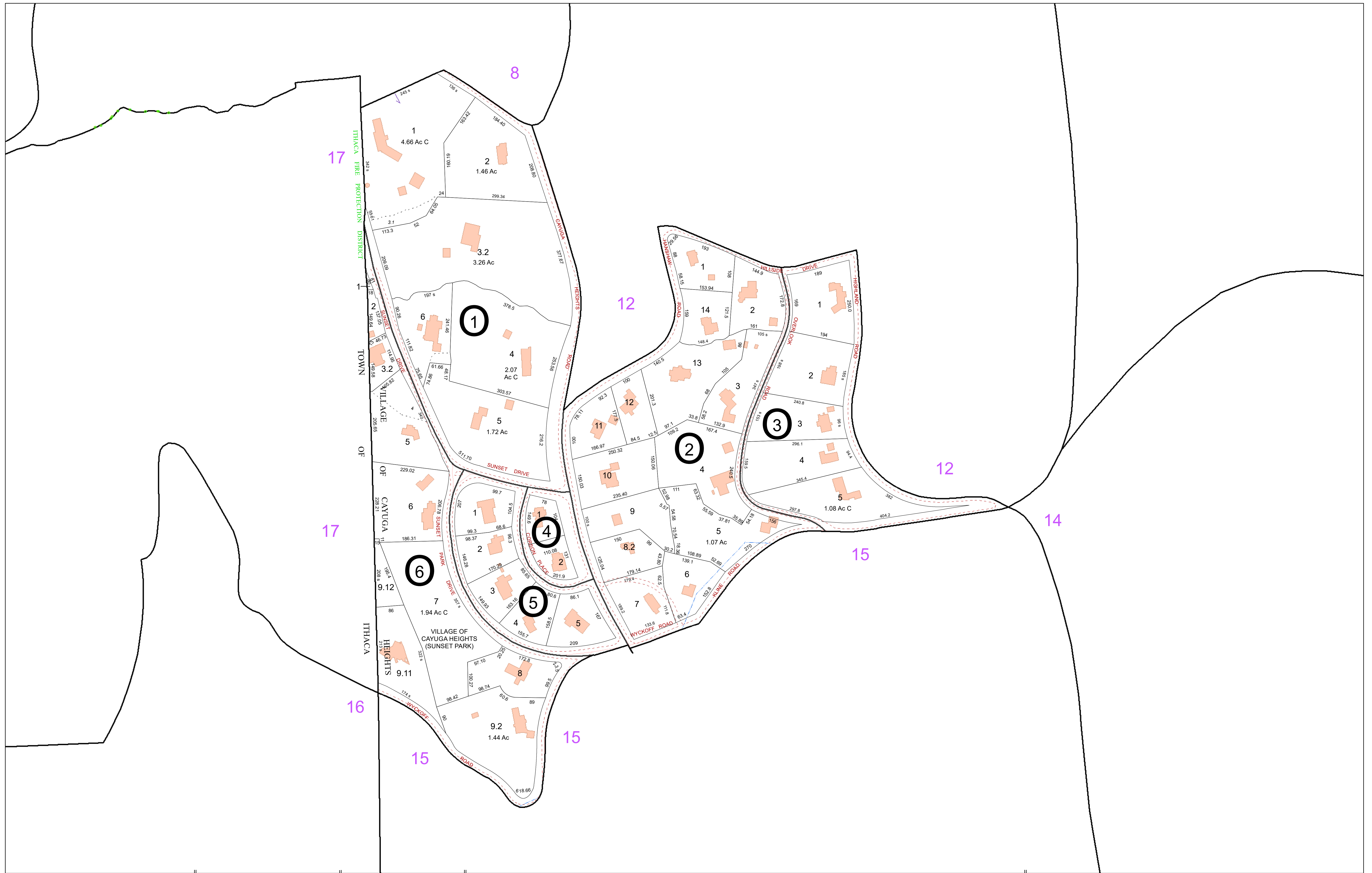
- LEGEND**
- Parcel Connector
 - Property Line
 - Former Property Line
 - Current Year Changes
 - Block Limit
 - External Tax Map
 - Block Number

- 43.1** Parcel Lot Number
- 3 12** Previous Lot Number
- A 3** Subdivision Lot Number
- 5.6 Ac** Deed/Survey Acreage
- 2.11 Ac C** Computed Acreage
- 18.50 Ac C** Grouped (Total) Acreage
- 100s** Scaled (Calculated) Acreage
- 100d** Deed Dimension

VILLAGE OF CAYUGA HEIGHTS
TOWN OF ITHACA
TOMPKINS COUNTY, N.Y.



MAP: 12
SCALE: 1" = 100'
(When plotted on Arch D Media)
11 x 17" (47%), scale is 1" = 200'
MAP REVISED: 1-JULY-2023
MAP PRINTED: 1-JULY-2023



FOR TAX PURPOSES ONLY
NOT TO BE USED FOR CONVEYANCE

All tax maps are referenced to the New York State Plane Central Coordinate System using the 1983 North American Datum. Property lines have been registered to 1991-92 Tompkins County Digital Planimetric Base Map, and, as a result, dimensions and acreages may vary from legal descriptions. For complete legal descriptions and conveyances, please refer to the appropriate deeds and surveys.

NOTICE OF DISCLAIMER
This map represents a compilation of graphical and textual information from deeds and surveys, a digital planimetric base map, and digital conversion of hand-drawn mylar maps. Errors and omissions can occur from each of these sources; each source represents a large number of records and originators of information. As a practical matter, the County does not warrant the accuracy or completeness of the information portrayed. The end user of these maps agrees to accept the data "as is" with the full knowledge that errors and omissions may exist, and to hold harmless the County for any damages that may result from an inappropriate use of these maps.

SPECIAL DISTRICT INFORMATION
Ithaca City School District

- Building Footprint (1991-2023)
- Curb/Pavement Line
- Railroad
- Hydrography
- Special Districts
- Municipality
- Military Tract/Watkins & Flint Lot Number

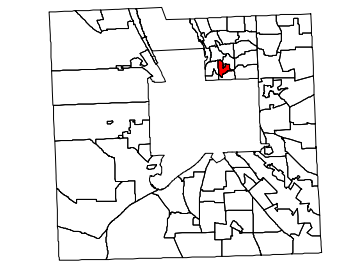
- LEGEND**
- Parcel Connector
 - Property Line
 - Former Property Line
 - Current Year Changes
 - Block Limit
 - External Tax Map
 - Block Number

43.1	Parcel Lot Number
3 12	Previous Lot Number
A 3	Subdivision Lot Number
5.6 Ac	Deed/Survey Acreage
2.11 Ac C	Computed Acreage
18.50 Ac G	Grouped (Total) Acreage
100s	Scaled (Calculated) Acreage
100d	Deed Dimension

VILLAGE OF CAYUGA HEIGHTS
TOWN OF ITHACA
TOMPKINS COUNTY, N.Y.

North

0 60 120 Feet

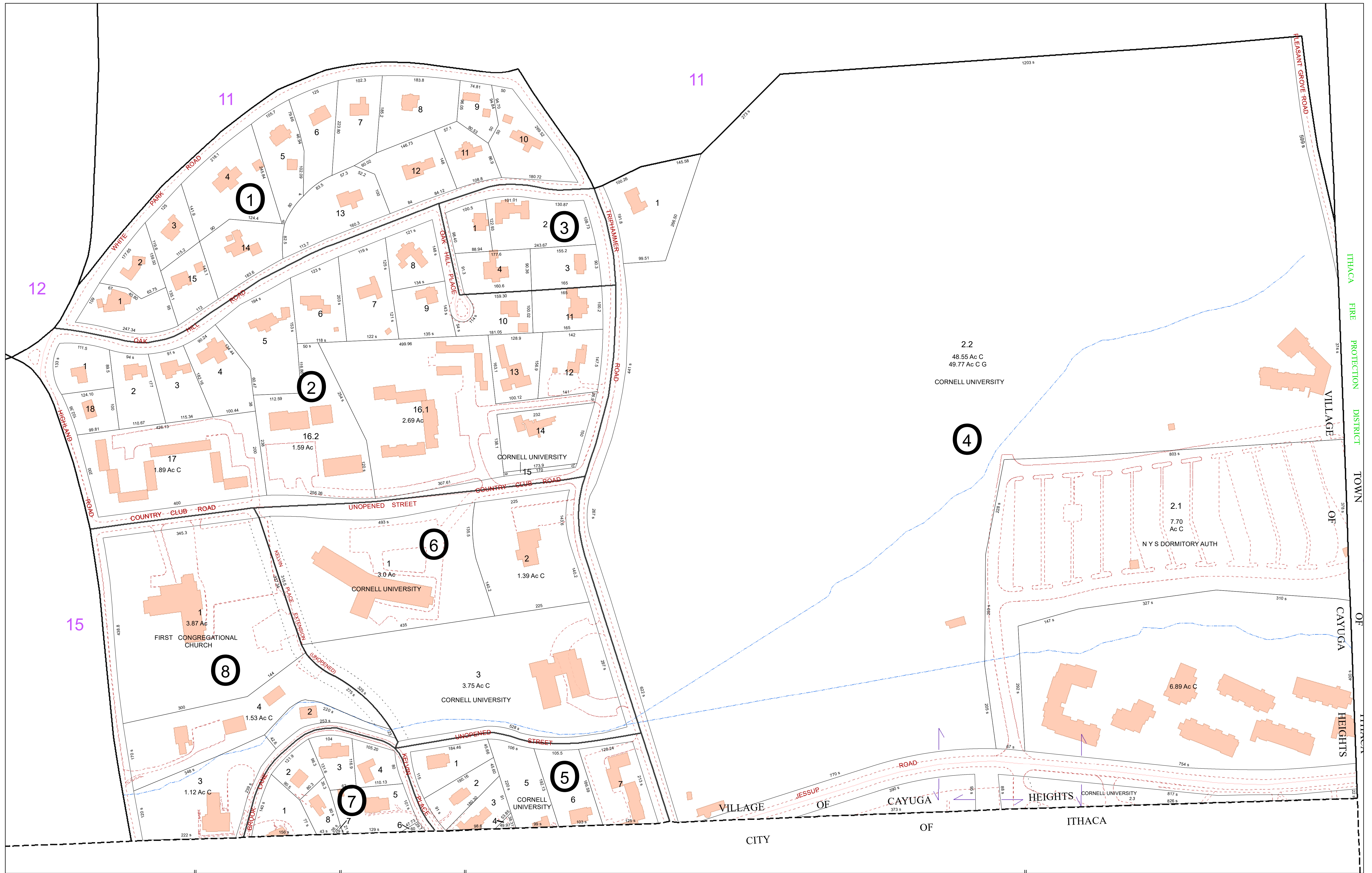


MAP: 13

SCALE: 1" = 125'

(When plotted on Arch D Media)
11 x 17" (47%), scale is 1" = 250'

MAP REVISED: 1-JULY-2023
MAP PRINTED: 1-JULY-2023



FOR TAX PURPOSES ONLY
NOT TO BE USED FOR CONVEYANCE
 All tax maps are referenced to the New York State Plane Central Coordinate System using the 1983 North American Datum. Property lines have been registered to 1991-92 Tompkins County Digital Planimetric Base Map, and, as a result, dimensions and acreages may vary from legal descriptions. For complete legal descriptions or conveyances, please refer to the appropriate deeds and surveys.

NOTICE OF DISCLAIMER
 This map represents a compilation of graphical and textual information from deeds and surveys, a digital planimetric base map, and digital conversion of hand-drawn mylar maps. Errors and omissions can occur from each of these sources; each source represents a large number of records and originators of information. As a practical matter, the County does not warrant the accuracy or completeness of the information portrayed. The end user of these maps agrees to accept the data "as is" with the full knowledge that errors and omissions may exist, and to hold harmless the County for any damages that may result from an inappropriate use of these maps.

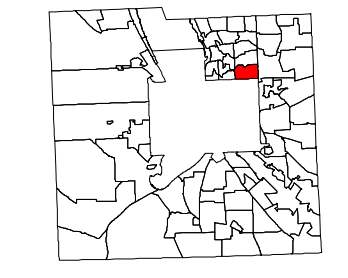
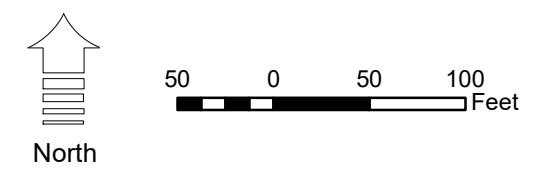
SPECIAL DISTRICT INFORMATION
 Ithaca City School District

- Building Footprint (1991-2023)
- Curb/Pavement Line
- Railroad
- Hydrography
- Special Districts
- Municipality
- Military Tract/Watkins & Flint Lot Number

- LEGEND**
- Parcel Connector
 - Property Line
 - Former Property Line
 - Current Year Changes
 - Block Limit
 - External Tax Map
 - Block Number

43.1	Parcel Lot Number
3 12	Previous Lot Number
A 3	Subdivision Lot Number
5.6 Ac	Deed/Survey Acreage
2.11 Ac C	Computed Acreage
18.50 Ac G	Grouped (Total) Acreage
100s	Scaled (Calculated) Acreage
100d	Deed Dimension

VILLAGE OF CAYUGA HEIGHTS
TOWN OF ITHACA
 TOMPKINS COUNTY, N.Y.



MAP: 14
 SCALE: 1" = 100'
 (When plotted on Arch D Media)
 11 x 17" (47%), scale is 1" = 200'
 MAP REVISED: 1-JULY-2023
 MAP PRINTED: 1-JULY-2023



FOR TAX PURPOSES ONLY
 NOT TO BE USED FOR CONVEYANCE

All tax maps are referenced to the New York State Plane Central Coordinate System using the 1983 North American Datum. Property lines have been registered to 1991-92 Tompkins County Digital Planimetric Base Map, and, as a result, dimensions and acreages may vary from legal descriptions. For complete legal descriptions and conveyances, please refer to the appropriate deeds and surveys.

NOTICE OF DISCLAIMER

This map represents a compilation of graphical and textual information from deeds and surveys, a digital planimetric base map, and digital conversion of hand-drawn mylar maps. Errors and omissions can occur from each of these sources; each source represents a large number of records and origins of information. As a practical matter, the County does not warrant the accuracy or completeness of the information portrayed. The end user of these maps agrees to accept the data "as is" with the full knowledge that errors and omissions may exist, and to hold harmless the County for any damages that may result from an inappropriate use of these maps.

SPECIAL DISTRICT INFORMATION

Ithaca City School District

- Building Footprint (1991-2023)
- Curb/Pavement Line
- Railroad
- Hydrography
- Special Districts
- Municipality
- Military Tract/Watkins & Flint Lot Number

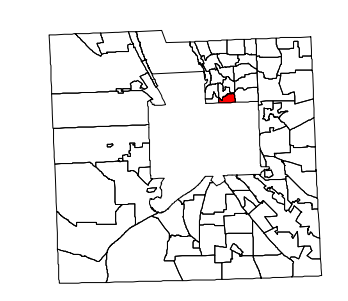
- LEGEND**
- Parcel Connector
 - Property Line
 - Former Property Line
 - Current Year Changes
 - Block Limit
 - External Tax Map
 - Block Number

	Parcel Lot Number	Parcel Lot Number
43.1	Previous Lot Number	
3.12	Subdivision Lot Number	
A.3	Deed/Survey Acreage	
5.6 Ac	Computed Acreage	
2.11 Ac C	Grouped (Total) Acreage	
18.50 Ac G	Scaled (Calculated) Acreage	
100s	Deed Dimension	
100d		

VILLAGE OF CAYUGA HEIGHTS
TOWN OF ITHACA
 TOMPKINS COUNTY, N.Y.

North

30 0 30 60 Feet



MAP: 15

SCALE: 1" = 75'

(When plotted on Arch D Media)
 11 x 17" (47%), scale is 1" = 150'

MAP REVISED: 1-JULY-2023
 MAP PRINTED: 1-JULY-2023



FOR TAX PURPOSES ONLY
NOT TO BE USED FOR CONVEYANCE
 All tax maps are referenced to the New York State Plane Central Coordinate System using the 1983 North American Datum. Property lines have been registered to 1991-92 Tompkins County Digital Planimetric Base Map, and, as a result, dimensions and acreages may vary from legal descriptions. For complete legal descriptions or conveyances, please refer to the appropriate deeds and surveys.

NOTICE OF DISCLAIMER
 This map represents a compilation of graphical and textual information from deeds and surveys, a digital planimetric base map, and digital conversion of hand-drawn mylar maps. Errors and omissions can occur from each of these sources; each source represents a large number of records and origins of information. As a practical matter, the County does not warrant the accuracy or completeness of the information portrayed. The end user of these maps agrees to accept the data "as is" with the full knowledge that errors and omissions may exist, and to hold harmless the County for any damages that may result from an inappropriate use of these maps.

SPECIAL DISTRICT INFORMATION
 Ithaca City School District

- Building Footprint (1991-2023)
- Curb/Pavement Line
- Railroad
- Hydrography
- Special Districts
- Municipality
- Military Tract/Watkins & Flint Lot Number

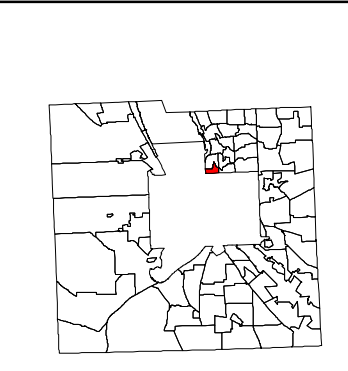
- LEGEND**
- Parcel Connector
 - Property Line
 - Former Property Line
 - Current Year Changes
 - Block Limit
 - External Tax Map
 - Block Number

43.1	Parcel Lot Number
3 12	Previous Lot Number
A 3	Subdivision Lot Number
5.6 Ac	Deed/Survey Acreage
2.11 Ac C	Computed Acreage
18.50 Ac G	Grouped (Total) Acreage
100s	Scaled (Calculated) Acreage
100d	Deed Dimension

TOWN OF ITHACA
 TOMPKINS COUNTY, N.Y.

North

30 0 30 60 Feet



MAP: 16

SCALE: 1" = 75'

(When plotted on Arch D Media)
 11 x 17" (47%), scale is 1" = 150'

MAP REVISED: 1-JULY-2023
 MAP PRINTED: 1-JULY-2023



FOR TAX PURPOSES ONLY
NOT TO BE USED FOR CONVEYANCE

All tax maps are referenced to the New York State Plane Central Coordinate System using the 1983 North American Datum. Property lines have been registered to 1991-92 Tompkins County Digital Planimetric Base Map, and, as a result, dimensions and acreages may vary from legal descriptions. For complete legal descriptions or conveyances, please refer to the appropriate deeds and surveys.

NOTICE OF DISCLAIMER
 This map represents a compilation of graphical and textual information from deeds and surveys, a digital planimetric base map, and digital conversion of hand-drawn mylar maps. Errors and omissions can occur from each of these sources, each source represents a large number of records and originators of information. As a practical matter, the County does not warrant the accuracy or completeness of the information portrayed. The end user of these maps agrees to accept the data "as is" with the full knowledge that errors and omissions may exist, and to hold harmless the County for any damages that may result from an inappropriate use of these maps.

SPECIAL DISTRICT INFORMATION
 Ithaca City School District

- LEGEND**
- Building Footprint (1991-2023)
 - Curb/Pavement Line
 - Railroad
 - Hydrography
 - Special Districts
 - Municipality
 - Military Tract/Watkins & Flint Lot Number
 - Parcel Connector
 - Property Line
 - Former Property Line
 - Current Year Changes
 - Block Limit
 - External Tax Map
 - Block Number

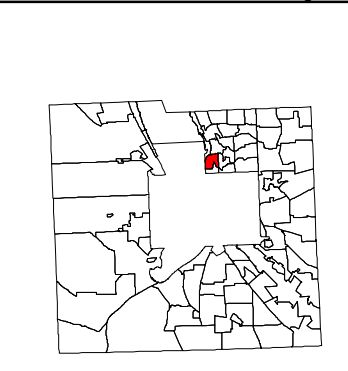
43.1	Parcel Lot Number
3 12	Previous Lot Number
A 3	Subdivision Lot Number
5.6 Ac	Deed/Survey Acreage
2.11 Ac C	Computed Acreage
18.50 Ac G	Grouped (Total) Acreage
100s	Scaled (Calculated) Acreage
100d	Deed Dimension

TOWN OF ITHACA
 TOMPKINS COUNTY, N.Y.

North

Scale: 1" = 100'

0 50 100 Feet



MAP: 17

SCALE: 1" = 100'

(When plotted on Arch D Media)
 11 x 17" (47%), scale is 1" = 200'

MAP REVISED: 1-JULY-2023
 MAP PRINTED: 1-JULY-2023



FOR TAX PURPOSES ONLY
 NOT TO BE USED FOR CONVEYANCE

All tax maps are referenced to the New York State Plane Central Coordinate System using the 1983 North American Datum. Property lines have been registered to 1991-92 Tompkins County Digital Planimetric Base Map, and, as a result, dimensions and acreages may vary from legal descriptions. For complete legal descriptions or conveyances, please refer to the appropriate deeds and surveys.

NOTICE OF DISCLAIMER

This map represents a compilation of graphical and textual information from deeds and surveys, a digital planimetric base map, and digital conversion of hand-drawn mylar maps. Errors and omissions can occur from each of these sources; each source represents a large number of records and originators of information. As a practical matter, the County does not warrant the accuracy or completeness of the information portrayed. The end user of these maps agrees to accept the data "as is" with the full knowledge that errors and omissions may exist, and to hold harmless the County for any damages that may result from an inappropriate use of these maps.

SPECIAL DISTRICT INFORMATION
 Ithaca City School District

- Building Footprint (1991-2023)
- Curb/Pavement Line
- Railroad
- Hydrography
- Special Districts
- Municipality
- Military Tract/Watkins & Flint Lot Number

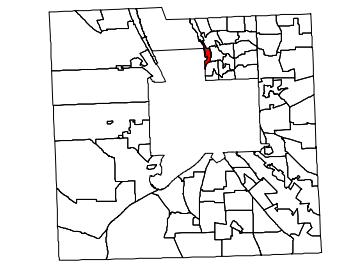
- LEGEND**
- Parcel Connector
 - Property Line
 - Former Property Line
 - Current Year Changes
 - Block Limit
 - External Tax Map
 - Block Number

Parcel Lot Number	Parcel Lot Number
43.1	Parcel Lot Number
3.12	Previous Lot Number
A.3	Subdivision Lot Number
5.6 Ac	Deed/Survey Acreage
2.11 Ac C	Computed Acreage
18.50 Ac G	Grouped (Total) Acreage
100s	Scaled (Calculated) Acreage
100d	Deed Dimension

TOWN OF ITHACA
 TOMPKINS COUNTY, N.Y.

North

50 0 50 100 Feet



MAP: 18

SCALE: 1" = 100'

(When plotted on Arch D Media)
 11 x 17" (47%), scale is 1" = 200'

MAP REVISED: 1-JULY-2023
 MAP PRINTED: 1-JULY-2023



FOR TAX PURPOSES ONLY
NOT TO BE USED FOR CONVEYANCE

All tax maps are referenced to the New York State Plane Central Coordinate System using the 1983 North American Datum. Property lines have been registered to 1991-92 Tompkins County Digital Planimetric Base Map, and, as a result, dimensions and acreages may vary from legal descriptions. For complete legal descriptions or conveyances, please refer to the appropriate deeds and surveys.

NOTICE OF DISCLAIMER
This map represents a compilation of graphical and textual information from deeds and surveys, a digital planimetric base map, and digital conversion of hand-drawn mylar maps. Errors and omissions can occur from each of these sources, each source represents a large number of records and originators of information. As a practical matter, the County does not warrant the accuracy or completeness of the information portrayed. The end user of these maps agrees to accept the data "as is" with the full knowledge that errors and omissions may exist, and to hold harmless the County for any damages that may result from an inappropriate use of these maps.

SPECIAL DISTRICT INFORMATION

Ithaca City School District

- Building Footprint (1991-2023)
- Curb/Pavement Line
- Railroad
- Hydrography
- Special Districts
- Municipality
- Military Tract/Watkins & Flint Lot Number

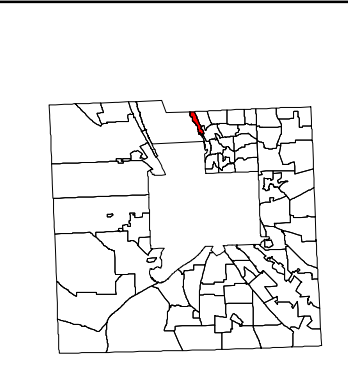
- LEGEND**
- Parcel Connector
 - Property Line
 - Former Property Line
 - Current Year Changes
 - Block Limit
 - External Tax Map
 - Block Number

43.1	Parcel Lot Number
3 12	Previous Lot Number
A 3	Subdivision Lot Number
5.6 Ac	Deed/Survey Acreage
2.11 Ac C	Computed Acreage
18.50 Ac G	Grouped (Total) Acreage
100s	Scaled (Calculated) Acreage
100d	Deed Dimension

TOWN OF ITHACA
TOMPKINS COUNTY, N.Y.

North

50 0 50 100 Feet



MAP: 19

SCALE: 1" = 100'

(When plotted on Arch D Media)
11 x 17" (47%), scale is 1" = 200'

MAP REVISED: 1-JULY-2023
MAP PRINTED: 1-JULY-2023



FOR TAX PURPOSES ONLY
NOT TO BE USED FOR CONVEYANCE

All tax maps are referenced to the New York State Plane Central Coordinate System using the 1983 North American Datum. Property lines have been registered to 1991-92 Tompkins County Digital Planimetric Base Map, and, as a result, dimensions and acreages may vary from legal descriptions. For complete legal descriptions or conveyances, please refer to the appropriate deeds and surveys.

NOTICE OF DISCLAIMER
This map represents a compilation of graphical and textual information from deeds and surveys, a digital planimetric base map, and digital conversion of hand-drawn mylar maps. Errors and omissions can occur from each of these sources; each source represents a large number of records and origins of information. As a practical matter, the County does not warrant the accuracy or completeness of the information portrayed. The end user of these maps agrees to accept the data "as is" with the full knowledge that errors and omissions may exist, and to hold harmless the County for any damages that may result from an inappropriate use of these maps.

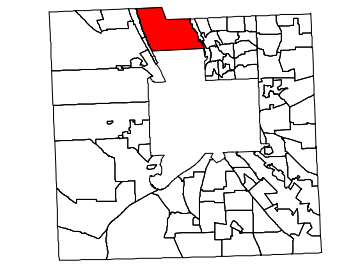
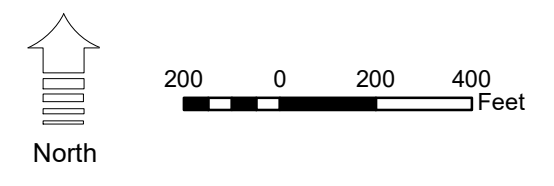
SPECIAL DISTRICT INFORMATION
Ithaca City School District

- Building Footprint (1991-2023)
- Curb/Pavement Line
- Railroad
- Hydrography
- Special Districts
- Municipality
- Military Tract/Watkins & Flint Lot Number

- LEGEND**
- Parcel Connector
 - Property Line
 - Former Property Line
 - Current Year Changes
 - Block Limit
 - External Tax Map
 - Block Number

43.1	Parcel Lot Number
3 12	Previous Lot Number
A 3	Subdivision Lot Number
5.6 Ac	Deed/Survey Acreage
2.11 Ac C	Computed Acreage
18.50 Ac G	Grouped (Total) Acreage
100s	Scaled (Calculated) Acreage
100d	Deed Dimension

TOWN OF ITHACA
TOMPKINS COUNTY, N.Y.



MAP: 20
SCALE: 1" = 400'
(When plotted on Arch D Media)
11 x 17" (47%), scale is 1" = 800'
MAP REVISED: 1-JULY-2023
MAP PRINTED: 1-JULY-2023



FOR TAX PURPOSES ONLY
NOT TO BE USED FOR CONVEYANCE

All tax maps are referenced to the New York State Plane Central Coordinate System using the 1983 North American Datum. Property lines have been registered to 1991-92 Tompkins County Digital Planimetric Base Map, and, as a result, dimensions and acreages may vary from legal descriptions. For complete legal descriptions or conveyances, please refer to the appropriate deeds and surveys.

NOTICE OF DISCLAIMER
This map represents a compilation of graphical and textual information from deeds and surveys, a digital planimetric base map, and digital conversion of hand-drawn mylar maps. Errors and omissions can occur from each of these sources; each source represents a large number of records and origins of information. As a practical matter, the County does not warrant the accuracy or completeness of the information portrayed. The end user of these maps agrees to accept the data "as is" with the full knowledge that errors and omissions may exist, and to hold harmless the County for any damages that may result from an inappropriate use of these maps.

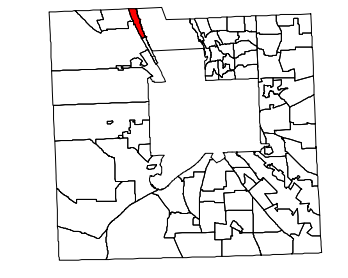
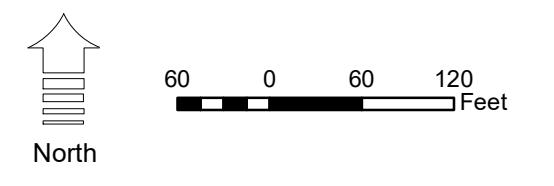
SPECIAL DISTRICT INFORMATION
Ithaca City School District

- Building Footprint (1991-2023)
- Curb/Pavement Line
- Railroad
- Hydrography
- Special Districts
- Municipality
- Military Tract/Watkins & Flint Lot Number

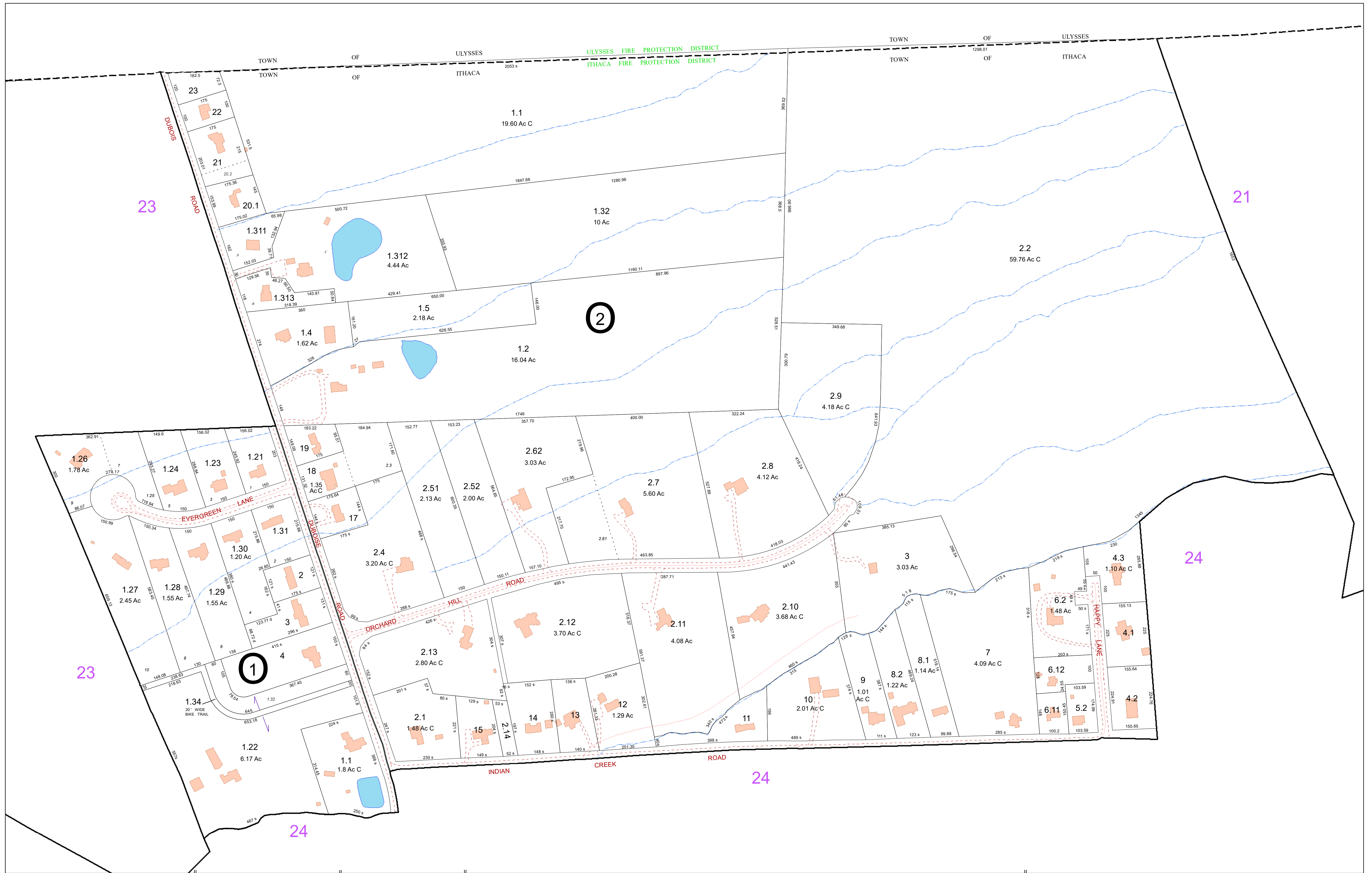
- LEGEND**
- Parcel Connector
 - Property Line
 - Former Property Line
 - Current Year Changes
 - Block Limit
 - External Tax Map
 - Block Number

- 43.1** Parcel Lot Number
- 3 12** Previous Lot Number
- A 3** Subdivision Lot Number
- 5.6 Ac** Deed/Survey Acreage
- 2.11 Ac C** Computed Acreage
- 18.50 Ac G** Grouped (Total) Acreage
- 100s** Scaled (Calculated) Acreage
- 100d** Deed Dimension

TOWN OF ITHACA
TOMPKINS COUNTY, N.Y.



MAP: 21
SCALE: 1" = 125'
(When plotted on Arch D Media)
11 x 17" (47%), scale is 1" = 300'
MAP REVISED: 1-JULY-2023
MAP PRINTED: 1-JULY-2023



FOR TAX PURPOSES ONLY
 NOT TO BE USED FOR CONVEYANCE

All tax maps are referenced to the New York State Plane Central Coordinate System using the 1983 North American Datum. Property lines have been registered to 1991-92 Tompkins County Digital Planimetric Base Map, and, as a result, dimensions and acreages may vary from legal descriptions. For complete legal descriptions or conveyances, please refer to the appropriate deeds and surveys.

NOTICE OF DISCLAIMER

This map represents a compilation of graphical and textual information from deeds and surveys, a digital planimetric base map, and digital conversion of hand-drawn mylar maps. Errors and omissions can occur from each of these sources; each source represents a large number of records and origins of information. As a practical matter, the County does not warrant the accuracy or completeness of the information portrayed. The end user of these maps agrees to accept the data "as is" with the full knowledge that errors and omissions may exist, and to hold harmless the County for any damages that may result from an inappropriate use of these maps.

SPECIAL DISTRICT INFORMATION

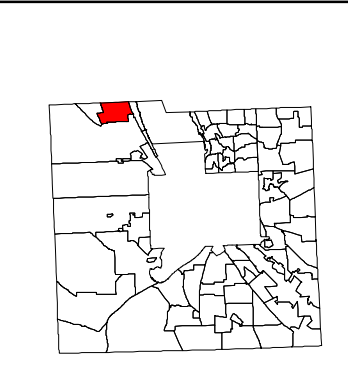
Ithaca City School District

- Building Footprint (1991-2023)
- Curb/Pavement Line
- Railroad
- Hydrography
- Special Districts
- Municipality
- Military Tract/Watkins & Flint Lot Number

- LEGEND**
- Parcel Connector
 - Property Line
 - Former Property Line
 - Current Year Changes
 - Block Limit
 - External Tax Map
 - Block Number

	Parcel Lot Number	Parcel Lot Number
43.1	Parcel Lot Number	Parcel Lot Number
3.12	Previous Lot Number	Previous Lot Number
A.3	Subdivision Lot Number	Subdivision Lot Number
5.6 Ac	Deed/Survey Acreage	Deed/Survey Acreage
2.11 Ac C	Computed Acreage	Computed Acreage
18.50 Ac G	Grouped (Total) Acreage	Grouped (Total) Acreage
100s	Scaled (Calculated) Acreage	Scaled (Calculated) Acreage
100d	Deed Dimension	Deed Dimension

TOWN OF ITHACA
 TOMPKINS COUNTY, N.Y.



MAP: 22

SCALE: 1" = 150'

(When plotted on Arch D Media)
 11 x 17" (47%), scale is 1" = 300'

MAP REVISED: 1-JULY-2023
 MAP PRINTED: 1-JULY-2023



FOR TAX PURPOSES ONLY
 NOT TO BE USED FOR CONVEYANCE

All tax maps are referenced to the New York State Plane Central Coordinate System using the 1983 North American Datum. Property lines have been registered to 1991-92 Tompkins County Digital Planimetric Base Map, and, as a result, dimensions and acreages may vary from legal descriptions. For complete legal descriptions or conveyances, please refer to the appropriate deeds and surveys.

NOTICE OF DISCLAIMER

This map represents a compilation of graphical and textual information from deeds and surveys, a digital planimetric base map, and digital conversion of hand-drawn mylar maps. Errors and omissions can occur from each of these sources; each source represents a large number of records and origins of information. As a practical matter, the County does not warrant the accuracy or completeness of the information portrayed. The end user of these maps agrees to accept the data "as is" with the full knowledge that errors and omissions may exist, and to hold harmless the County for any damages that may result from an inappropriate use of these maps.

SPECIAL DISTRICT INFORMATION
 Ithaca City School District

- Building Footprint (1991-2023)
- Curb/Pavement Line
- Railroad
- Hydrography
- Special Districts
- Municipality
- Military Tract/Watkins & Flint Lot Number

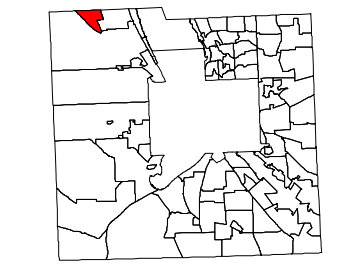
- LEGEND**
- Parcel Connector
 - Property Line
 - Former Property Line
 - Current Year Changes
 - Block Limit
 - External Tax Map
 - Block Number

- 43.1** Parcel Lot Number
- 3 12** Previous Lot Number
- A 3** Subdivision Lot Number
- 5.6 Ac** Deed/Survey Acreage
- 2.11 Ac C** Computed Acreage
- 18.50 Ac G** Grouped (Total) Acreage
- 100s** Scaled (Calculated) Acreage
- 100d** Deed Dimension

TOWN OF ITHACA
 TOMPKINS COUNTY, N.Y.

North

75 0 75 150 Feet

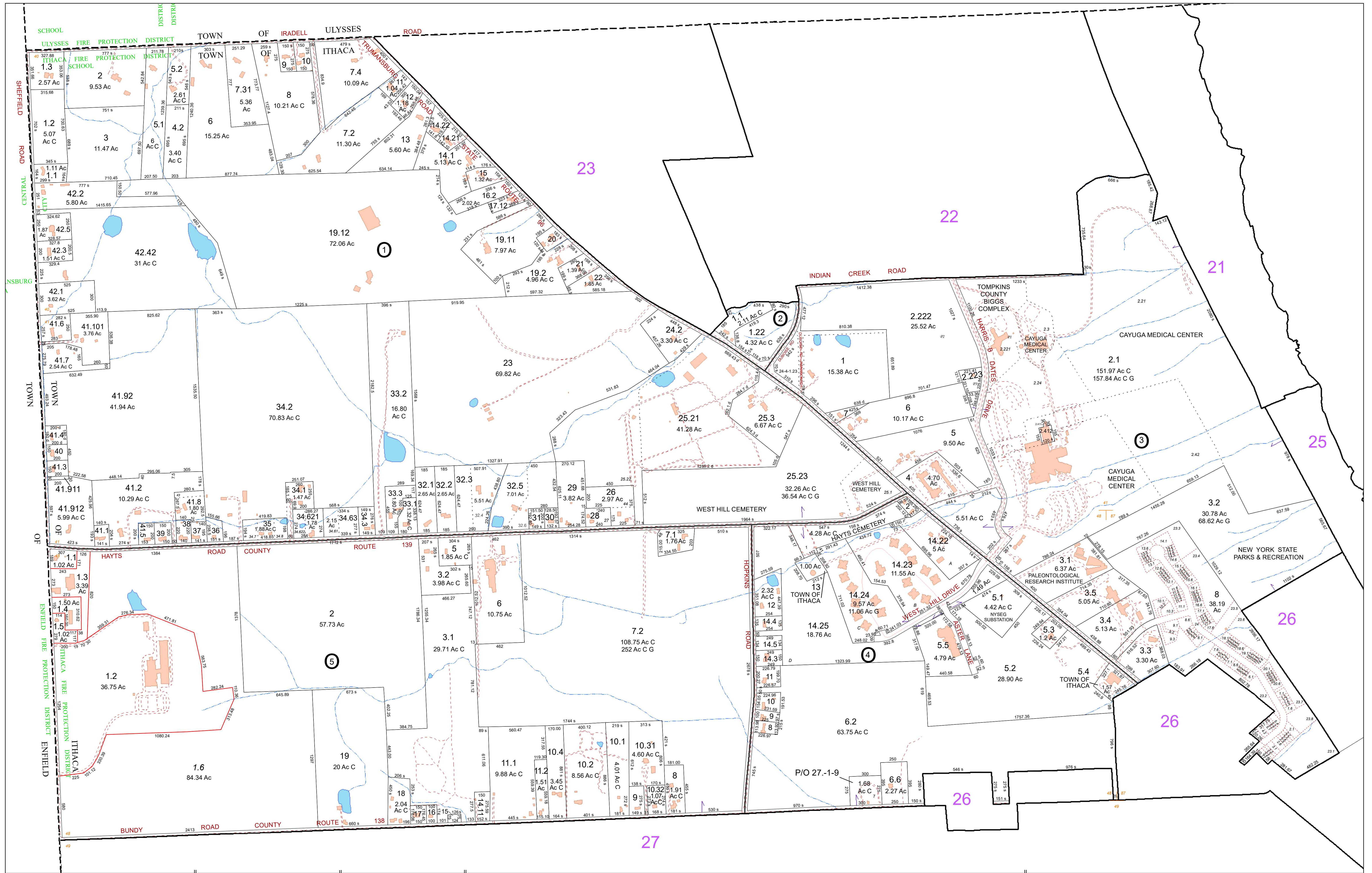


MAP: 23

SCALE: 1" = 150'

(When plotted on Arch D Media)
 11 x 17" (47%), scale is 1" = 300'

MAP REVISED: 1-JULY-2023
 MAP PRINTED: 1-JULY-2023



FOR TAX PURPOSES ONLY
 NOT TO BE USED FOR CONVEYANCE

All tax maps are referenced to the New York State Plane Central Coordinate System using the 1983 North American Datum. Property lines have been registered to 1991-92 Tompkins County Digital Planimetric Base Map, and, as a result, dimensions and acreages may vary from legal descriptions. For complete legal descriptions or conveyances, please refer to the appropriate deeds and surveys.

NOTICE OF DISCLAIMER

This map represents a compilation of graphical and textual information from deeds and surveys, a digital planimetric base map, and digital conversion of hand-drawn mylar maps. Errors and omissions can occur from each of these sources; each source represents a large number of records and originators of information. As a practical matter, the County does not warrant the accuracy or completeness of the information portrayed. The end user of these maps agrees to accept the data "as is" with the full knowledge that errors and omissions may exist, and to hold harmless the County for any damages that may result from an inappropriate use of these maps.

SPECIAL DISTRICT INFORMATION

Ithaca City School District

- Building Footprint (1991-2023)
- Curb/Pavement Line
- Railroad
- Hydrography
- Special Districts
- Municipality
- Military Tract/Watkins & Flint Lot Number

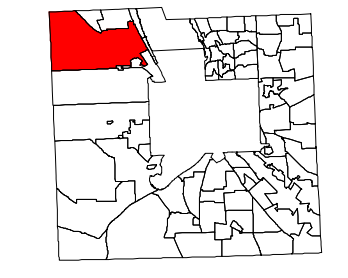
- LEGEND**
- Parcel Connector
 - Property Line
 - Former Property Line
 - Current Year Changes
 - Block Limit
 - External Tax Map
 - Block Number

- 43.1** Parcel Lot Number
- 3.12** Previous Lot Number
- A.3** Subdivision Lot Number
- 5.6 Ac** Deed/Survey Acreage
- 2.11 Ac C** Computed Acreage
- 18.50 Ac G** Grouped (Total) Acreage
- 100s** Scaled (Calculated) Acreage
- 100d** Deed Dimension

TOWN OF ITHACA
 TOMPKINS COUNTY, N.Y.

North

200 0 200 400 Feet



MAP: 24

SCALE: 1" = 400'

(When plotted on Arch D Media)
 11 x 17" (47%) scale is 1" = 800'

MAP REVISED: 1-JULY-2023
 MAP PRINTED: 1-JULY-2023



FOR TAX PURPOSES ONLY
NOT TO BE USED FOR CONVEYANCE
 All tax maps are referenced to the New York State Plane Central Coordinate System using the 1983 North American Datum. Property lines have been registered to 1991-92 Tompkins County Digital Planimetric Base Map, and, as a result, dimensions and acreages may vary from legal descriptions. For complete legal descriptions or conveyances, please refer to the appropriate deeds and surveys.

NOTICE OF DISCLAIMER
 This map represents a compilation of graphical and textual information from deeds and surveys, a digital planimetric base map, and digital conversion of hand-drawn mylar maps. Errors and omissions can occur from each of these sources, each source represents a large number of records and origins of information. As a practical matter, the County does not warrant the accuracy or completeness of the information portrayed. The end user of these maps agrees to accept the data "as is" with the full knowledge that errors and omissions may exist, and to hold harmless the County for any damages that may result from an inappropriate use of these maps.

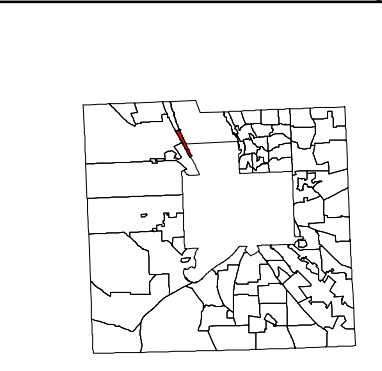
SPECIAL DISTRICT INFORMATION
 Ithaca City School District

- Building Footprint (1991-2023)
- Curb/Pavement Line
- Railroad
- Hydrography
- Special Districts
- Municipality
- Military Tract/Watkins & Flint Lot Number

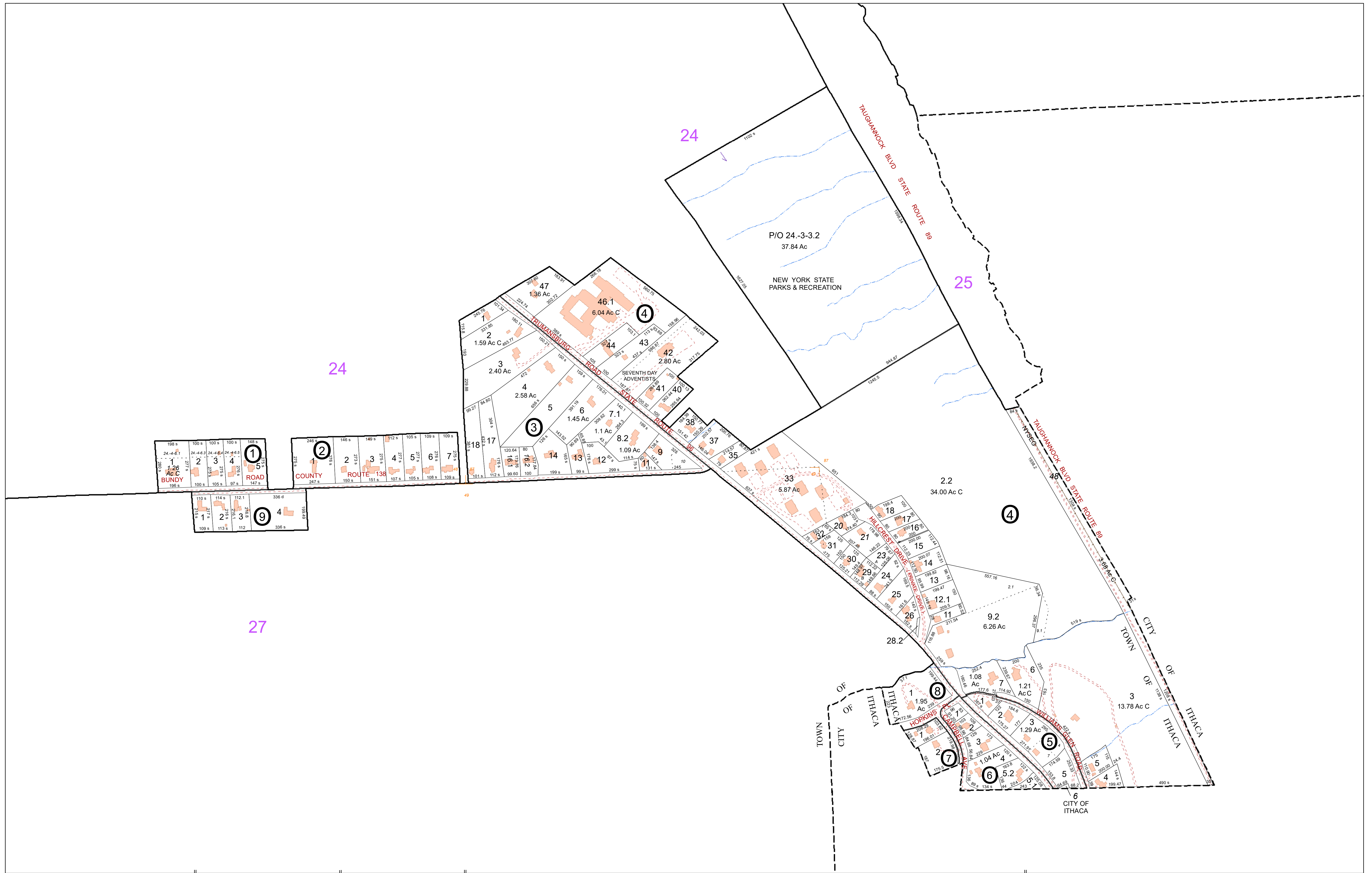
- LEGEND**
- Parcel Connector
 - Property Line
 - Former Property Line
 - Current Year Changes
 - Block Limit
 - External Tax Map
 - Block Number

Parcel Lot Number	Previous Lot Number	Subdivision Lot Number	Deed/Survey Acreage	Computed Acreage	Grouped (Total) Acreage	Scaled (Calculated) Acreage	Deed Dimension
43.1	3 12	A 3	5.6 Ac	2.11 Ac C	18.50 Ac G	100s	100d

TOWN OF ITHACA
 TOMPKINS COUNTY, N.Y.



MAP: 25
 SCALE: 1" = 150'
 (When plotted on Arch D Media)
 11 x 17" (47%), scale is 1" = 200'
 MAP REVISED: 1-JULY-2023
 MAP PRINTED: 1-JULY-2023



FOR TAX PURPOSES ONLY
NOT TO BE USED FOR CONVEYANCE
 All tax maps are referenced to the New York State Plane Central Coordinate System using the 1983 North American Datum. Property lines have been registered to 1991-92 Tompkins County Digital Planimetric Base Map, and, as a result, dimensions and acreages may vary from legal descriptions. For complete legal descriptions or conveyances, please refer to the appropriate deeds and surveys.

NOTICE OF DISCLAIMER
 This map represents a compilation of graphical and textual information from deeds and surveys, a digital planimetric base map, and digital conversion of hand-drawn mylar maps. Errors and omissions can occur from each of these sources; each source represents a large number of records and origins of information. As a practical matter, the County does not warrant the accuracy or completeness of the information portrayed. The end user of these maps agrees to accept the data "as is" with the full knowledge that errors and omissions may exist, and to hold harmless the County for any damages that may result from an inappropriate use of these maps.

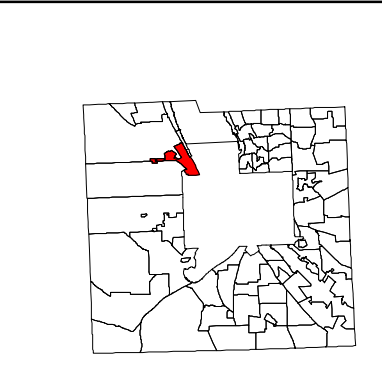
SPECIAL DISTRICT INFORMATION
 Ithaca City School District

- Building Footprint (1991-2023)
- Curb/Pavement Line
- Railroad
- Hydrography
- Special Districts
- Municipality
- Military Tract/Watkins & Flint Lot Number

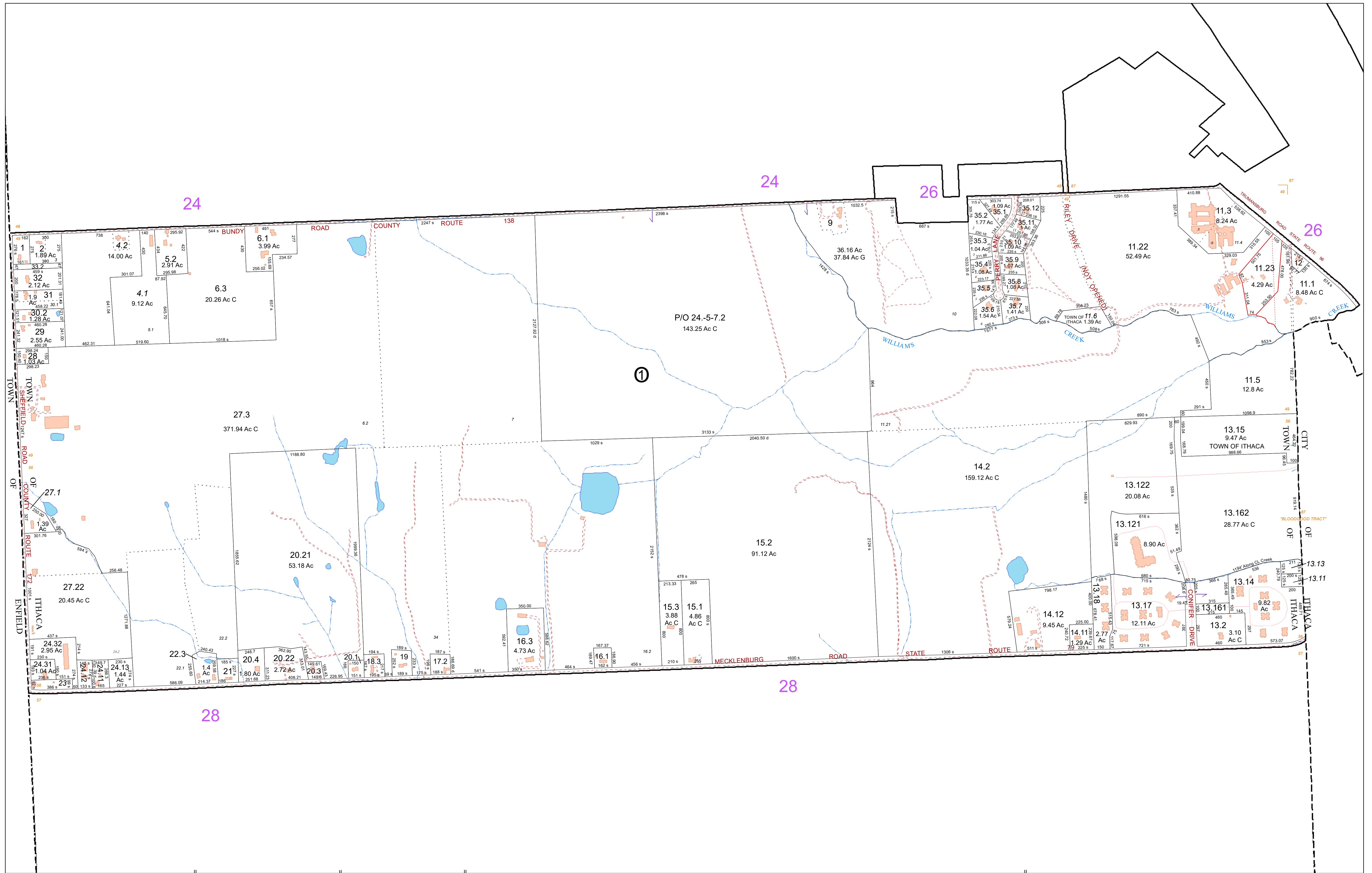
- Parcel Connector
- Property Line
- Former Property Line
- Current Year Changes
- Block Limit
- External Tax Map
- Block Number

- 43.1** Parcel Lot Number
- 3 12** Previous Lot Number
- A 3** Subdivision Lot Number
- 5.6 Ac** Deed/Survey Acreage
- 2.11 Ac C** Computed Acreage
- 18.50 Ac G** Grouped (Total) Acreage
- 100s** Scaled (Calculated) Acreage
- 100d** Deed Dimension

TOWN OF ITHACA
 TOMPKINS COUNTY, N.Y.



MAP: 26
 SCALE: 1" = 250'
 (When plotted on Arch D Media)
 11 x 17" (47%), scale is 1" = 500'
 MAP REVISED: 1-JULY-2023
 MAP PRINTED: 1-JULY-2023



FOR TAX PURPOSES ONLY
 NOT TO BE USED FOR CONVEYANCE

All tax maps are referenced to the New York State Plane Central Coordinate System using the 1983 North American Datum. Property lines have been registered to 1991-92 Tompkins County Digital Planimetric Base Map, and, as a result, dimensions and acreages may vary from legal descriptions. For complete legal descriptions or conveyances, please refer to the appropriate deeds and surveys.

NOTICE OF DISCLAIMER

This map represents a compilation of graphical and textual information from deeds and surveys, a digital planimetric base map, and digital conversion of hand-drawn mylar maps. Errors and omissions can occur from each of these sources; each source represents a large number of records and originators of information. As a practical matter, the County does not warrant the accuracy or completeness of the information portrayed. The end user of these maps agrees to accept the data "as is" with the full knowledge that errors and omissions may exist, and to hold harmless the County for any damages that may result from an inappropriate use of these maps.

SPECIAL DISTRICT INFORMATION

Ithaca City School District

- Building Footprint (1991-2023)
- Curb/Pavement Line
- Railroad
- Hydrography
- Special Districts
- Municipality
- Military Tract/Watkins & Flint Lot Number

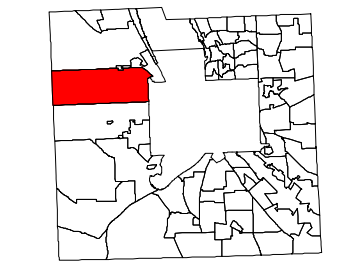
- LEGEND**
- Parcel Connector
 - Property Line
 - Former Property Line
 - Current Year Changes
 - Block Limit
 - External Tax Map
 - Block Number

- 43.1** Parcel Lot Number
- 3 12** Previous Lot Number
- A 3** Subdivision Lot Number
- 5.6 Ac** Deed/Survey Acreage
- 2.11 Ac C** Computed Acreage
- 18.50 Ac G** Grouped (Total) Acreage
- 100s** Scaled (Calculated) Acreage
- 100d** Deed Dimension

TOWN OF ITHACA
 TOMPKINS COUNTY, N.Y.

North

200 0 200 400 Feet

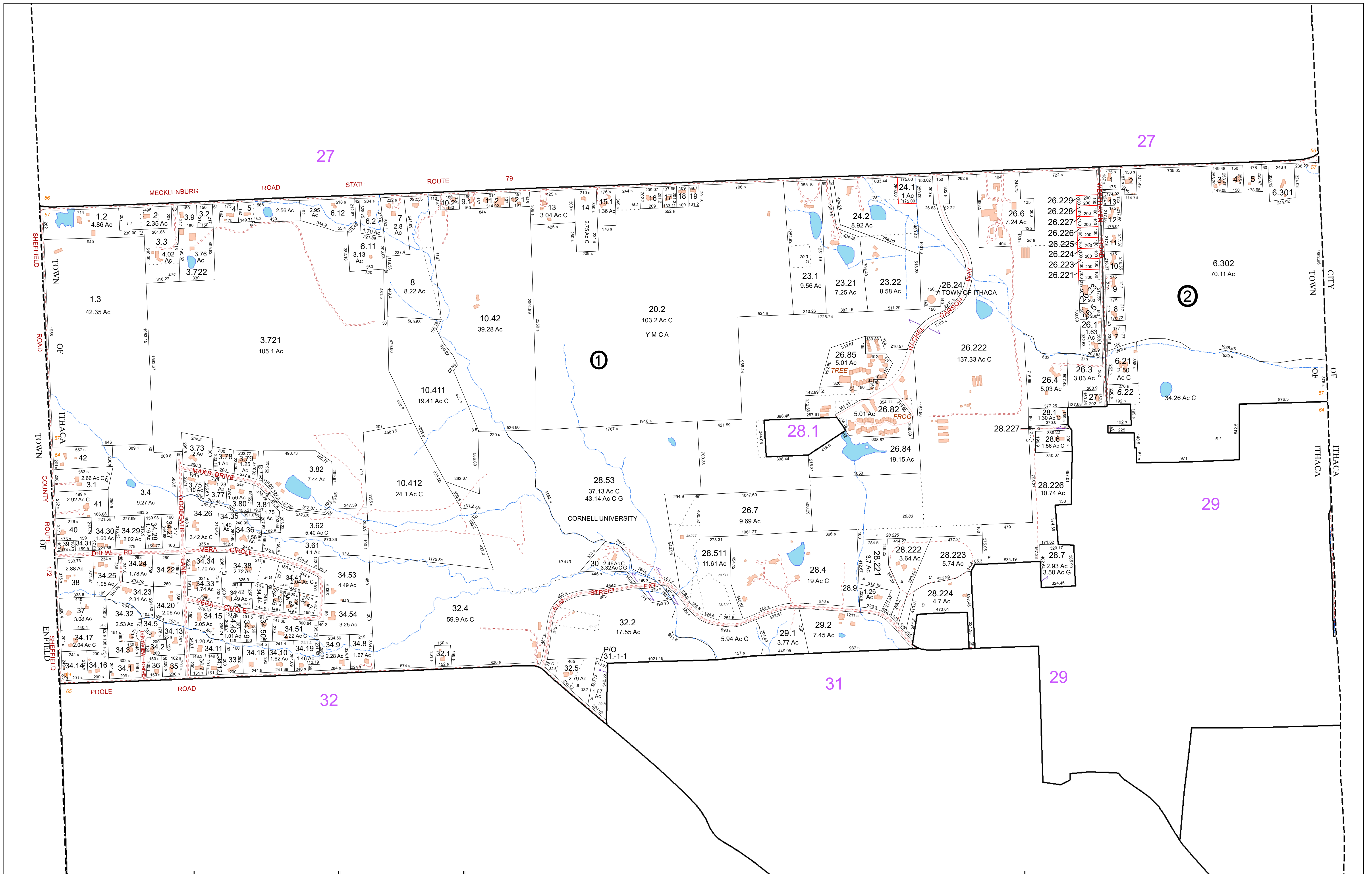


MAP: 27

SCALE: 1" = 400'

(When plotted on Arch D Media)
 11 x 17" (47%), scale is 1" = 300'

MAP REVISED: 1-JULY-2023
 MAP PRINTED: 1-JULY-2023



FOR TAX PURPOSES ONLY
NOT TO BE USED FOR CONVEYANCE

All tax maps are referenced to the New York State Plane Central Coordinate System using the 1983 North American Datum. Property lines have been registered to 1991-92 Tompkins County Digital Planimetric Base Map, and, as a result, dimensions and acreages may vary from legal descriptions. For complete legal descriptions or conveyances, please refer to the appropriate deeds and surveys.

NOTICE OF DISCLAIMER
This map represents a compilation of graphical and textual information from deeds and surveys, a digital planimetric base map, and digital conversion of hand-drawn mylar maps. Errors and omissions can occur from each of these sources; each source represents a large number of records and originators of information. As a practical matter, the County does not warrant the accuracy or completeness of the information portrayed. The end user of these maps agrees to accept the data "as is" with the full knowledge that errors and omissions may exist, and to hold harmless the County for any damages that may result from an inappropriate use of these maps.

SPECIAL DISTRICT INFORMATION
Ithaca City School District

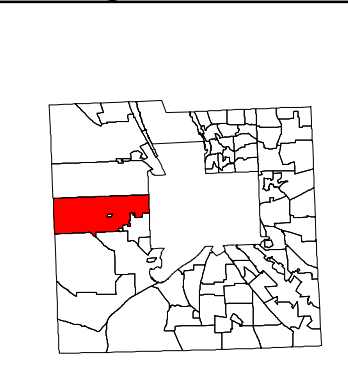
- Building Footprint (1991-2023)
- Curb/Pavement Line
- Railroad
- Hydrography
- Special Districts
- Municipality
- Military Tract/Watkins & Flint Lot Number

- LEGEND**
- Parcel Connector
 - Property Line
 - Former Property Line
 - Current Year Changes
 - Block Limit
 - External Tax Map
 - Block Number

- 43.1** Parcel Lot Number
- 3 12** Previous Lot Number
- A 3** Subdivision Lot Number
- 5.6 Ac** Deed/Survey Acreage
- 2.11 Ac C** Computed Acreage
- 18.50 Ac G** Grouped (Total) Acreage
- 100s** Scaled (Calculated) Acreage
- 100d** Deed Dimension

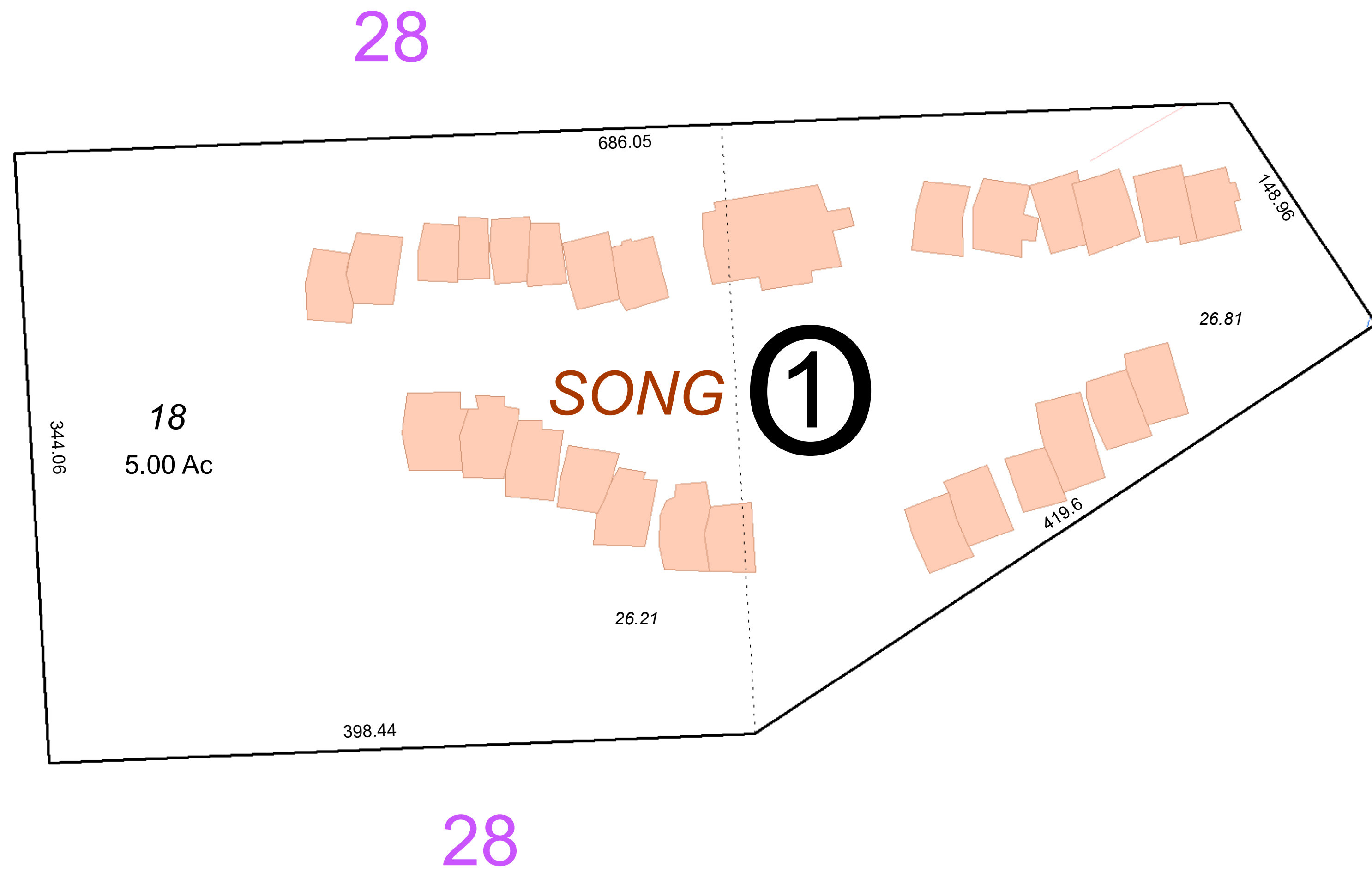
TOWN OF ITHACA
TOMPKINS COUNTY, N.Y.

North



MAP: 28
SCALE: 1" = 400'
(When plotted on Arch D Media)
11 x 17" (47%), scale is 1" = 800'

MAP REVISED: 1-JULY-2023
MAP PRINTED: 1-JULY-2023



FOR TAX PURPOSES ONLY
NOT TO BE USED FOR CONVEYANCE
 All tax maps are referenced to the New York State Plane Central Coordinate System using the 1983 North American Datum. Property lines have been registered to 1991-92 Tompkins County Digital Planimetric Base Map, and, as a result, dimensions and acreages may vary from legal descriptions. For complete legal descriptions or conveyances, please refer to the appropriate deeds and surveys.

NOTICE OF DISCLAIMER
 This map represents a compilation of graphical and textual information from deeds and surveys, a digital planimetric base map, and digital conversion of hand-drawn mylar maps. Errors and omissions can occur from each of these sources; each source represents a large number of records and origins of information. As a practical matter, the County does not warrant the accuracy or completeness of the information portrayed. The end user of these maps agrees to accept the data "as is" with the full knowledge that errors and omissions may exist, and to hold harmless the County for any damages that may result from an inappropriate use of these maps.

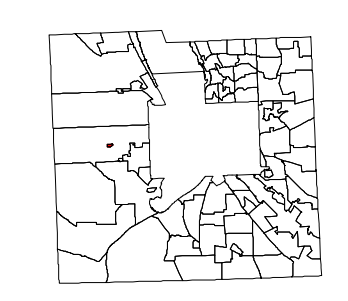
SPECIAL DISTRICT INFORMATION
 Ithaca City School District

- Building Footprint (1991-2023)
- Curb/Pavement Line
- Railroad
- Hydrography
- Special Districts
- Municipality
- Military Tract/Watkins & Flint Lot Number

- LEGEND**
- Parcel Connector
 - Property Line
 - Former Property Line
 - Current Year Changes
 - Block Limit
 - External Tax Map
 - Block Number

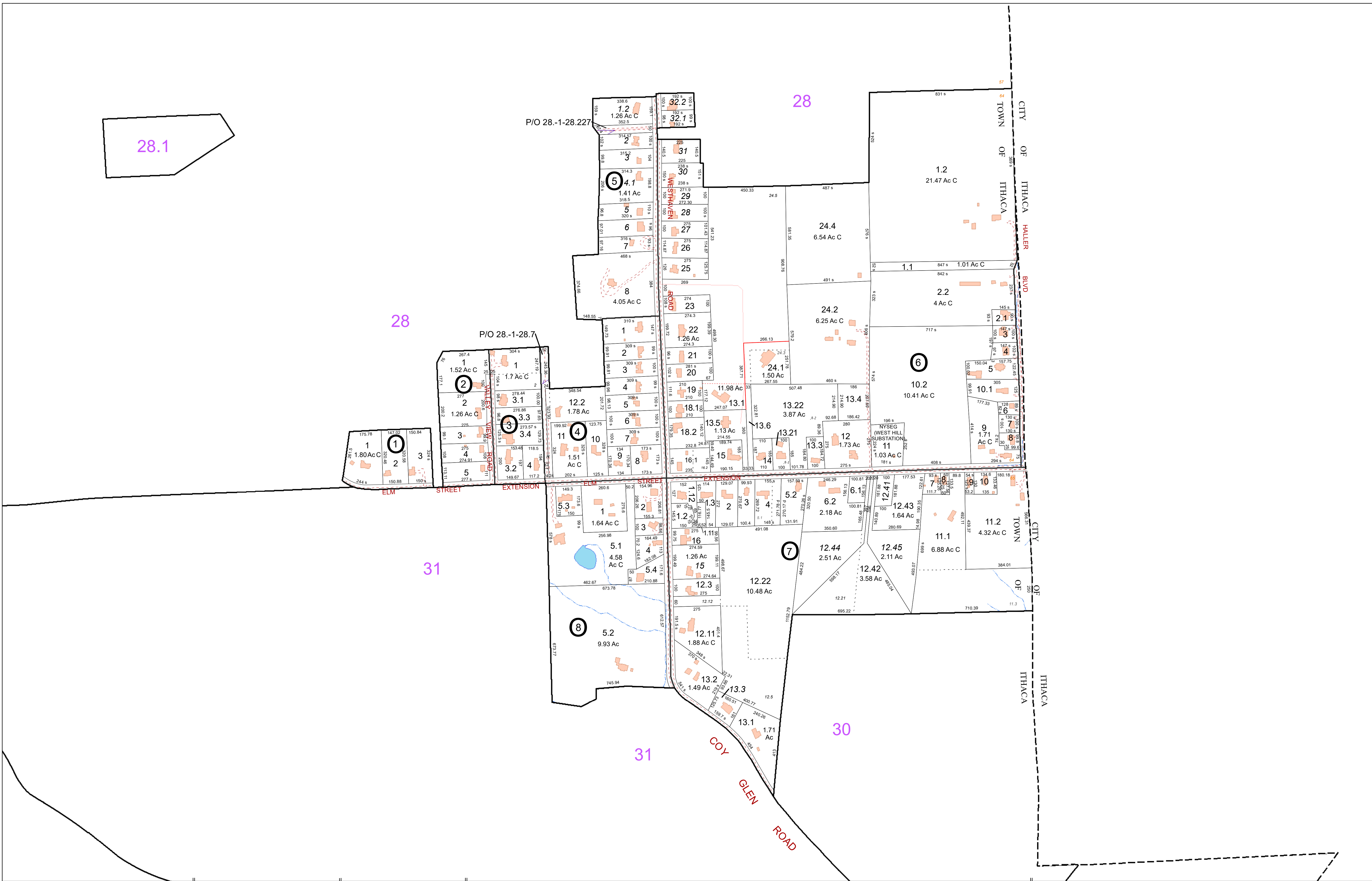
- 43.1** Parcel Lot Number
- 3 12** Previous Lot Number
- A 3** Subdivision Lot Number
- 5.6 Ac** Deed/Survey Acreage
- 2.11 Ac C** Computed Acreage
- 18.50 Ac G** Grouped (Total) Acreage
- 100s** Scaled (Calculated) Acreage
- 100d** Deed Dimension

TOWN OF ITHACA
 TOMPKINS COUNTY, N.Y.



MAP: 28.1
 SCALE: 1" = 50'
 (When plotted on Arch D Media)
 11 x 17" (47%), scale is 1" = 100'
 MAP REVISED: 1-JULY-2023
 MAP PRINTED: 1-JULY-2023

28.1



FOR TAX PURPOSES ONLY
 NOT TO BE USED FOR CONVEYANCE

All tax maps are referenced to the New York State Plane Central Coordinate System using the 1983 North American Datum. Property lines have been registered to 1991-92 Tompkins County Digital Planimetric Base Map, and, as a result, dimensions and acreages may vary from legal descriptions. For complete legal descriptions or conveyances, please refer to the appropriate deeds and surveys.

NOTICE OF DISCLAIMER

This map represents a compilation of graphical and textual information from deeds and surveys, a digital planimetric base map, and digital conversion of hand-drawn mylar maps. Errors and omissions can occur from each of these sources; each source represents a large number of records and originators of information. As a practical matter, the County does not warrant the accuracy or completeness of the information portrayed. The end user of these maps agrees to accept the data "as is" with the full knowledge that errors and omissions may exist, and to hold harmless the County for any damages that may result from an inappropriate use of these maps.

SPECIAL DISTRICT INFORMATION

Ithaca City School District

- Building Footprint (1991-2023)
- Curb/Pavement Line
- Railroad
- Hydrography
- Special Districts
- Municipality
- Military Tract/Watkins & Flint Lot Number

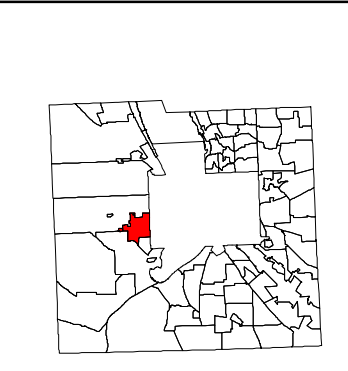
- LEGEND**
- Parcel Connector
 - Property Line
 - Former Property Line
 - Current Year Changes
 - Block Limit
 - External Tax Map
 - Block Number

- 43.1** Parcel Lot Number
- 3 12** Previous Lot Number
- A 3** Subdivision Lot Number
- 5.6 Ac** Deed/Survey Acreage
- 2.11 Ac C** Computed Acreage
- 18.50 Ac G** Grouped (Total) Acreage
- 100s** Scaled (Calculated) Acreage
- 100d** Deed Dimension

TOWN OF ITHACA
 TOMPKINS COUNTY, N.Y.

North

130 0 130 260 Feet



MAP: 29

SCALE: 1" = 250'

(When plotted on Arch D Media)
 11 x 17" (47%), scale is 1" = 500'

MAP REVISED: 1-JULY-2023
 MAP PRINTED: 1-JULY-2023



FOR TAX PURPOSES ONLY
NOT TO BE USED FOR CONVEYANCE
 All tax maps are referenced to the New York State Plane Central Coordinate System using the 1983 North American Datum. Property lines have been registered to 1991-92 Tompkins County Digital Planimetric Base Map, and, as a result, dimensions and acreages may vary from legal descriptions. For complete legal descriptions or conveyances, please refer to the appropriate deeds and surveys.

NOTICE OF DISCLAIMER
 This map represents a compilation of graphical and textual information from deeds and surveys, a digital planimetric base map, and digital conversion of hand-drawn mylar maps. Errors and omissions can occur from each of these sources, each source represents a large number of records and origins of information. As a practical matter, the County does not warrant the accuracy or completeness of the information portrayed. The end user of these maps agrees to accept the data "as is" with the full knowledge that errors and omissions may exist, and to hold harmless the County for any damages that may result from an inappropriate use of these maps.

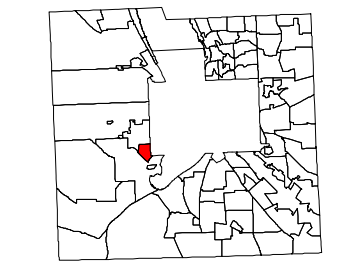
SPECIAL DISTRICT INFORMATION
 Ithaca City School District

- Building Footprint (1991-2023)
- Curb/Pavement Line
- Railroad
- Hydrography
- Special Districts
- Municipality
- Military Tract/Watkins & Flint Lot Number

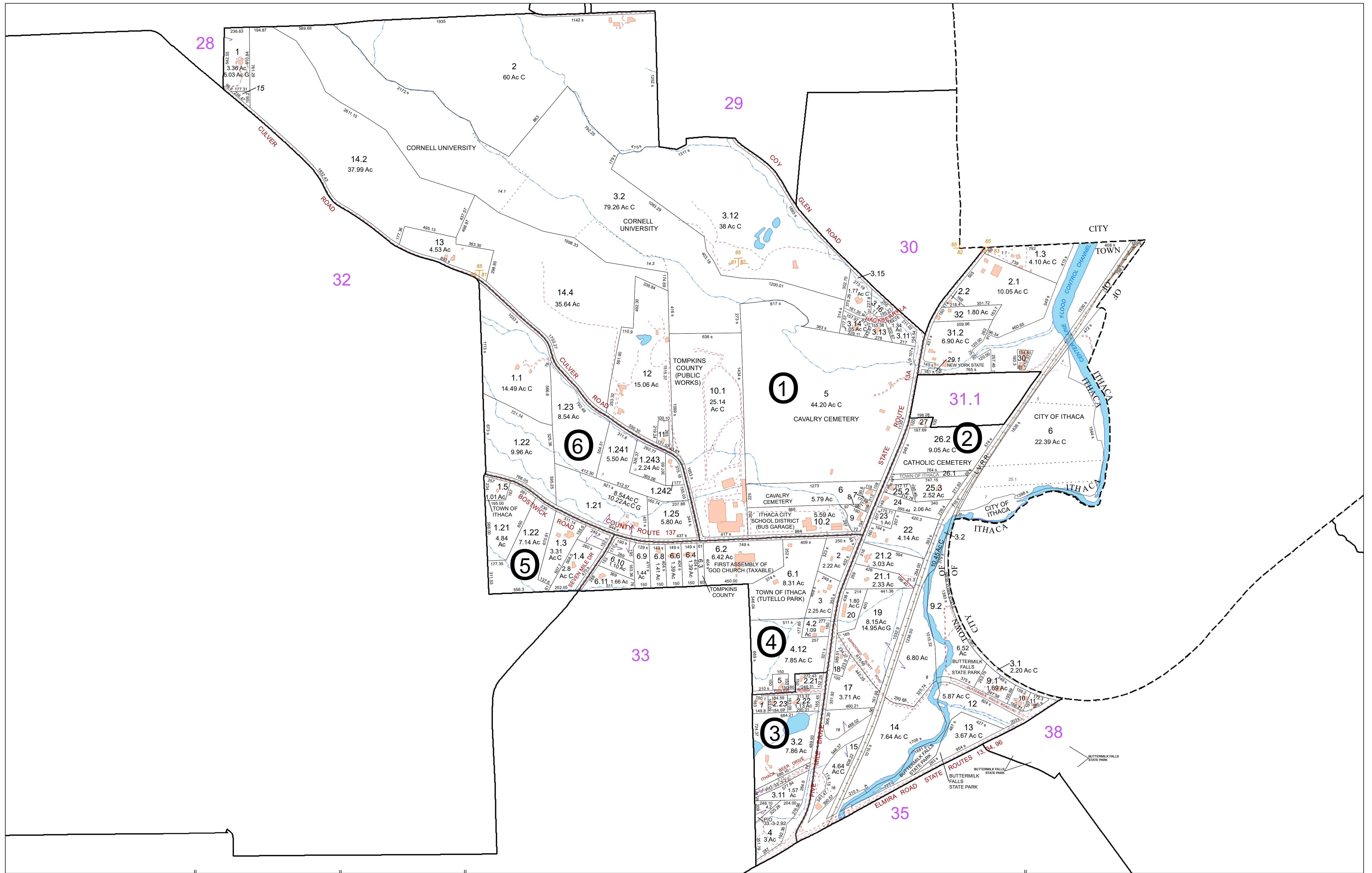
- LEGEND**
- Parcel Connector
 - Property Line
 - Former Property Line
 - Current Year Changes
 - Block Limit
 - External Tax Map
 - Block Number

43.1	Parcel Lot Number
3 12	Previous Lot Number
A 3	Subdivision Lot Number
5.6 Ac	Deed/Survey Acreage
2.11 Ac C	Computed Acreage
18.50 Ac G	Grouped (Total) Acreage
100s	Scaled (Calculated) Acreage
100d	Deed Dimension

TOWN OF ITHACA
 TOMPKINS COUNTY, N.Y.



MAP: 30
 SCALE: 1" = 125'
 (When plotted on Arch D Media)
 11 x 17" (47%), scale is 1" = 250'
 MAP REVISED: 1-JULY-2023
 MAP PRINTED: 1-JULY-2023



FOR TAX PURPOSES ONLY
NOT TO BE USED FOR CONVEYANCE

All tax maps are referenced to the New York State Plane Central Coordinate System using the 1983 North American Datum. Property lines have been registered to 1991-92 Tompkins County Digital Planimetric Base Map, and, as a result, dimensions and acreages may vary from legal descriptions. For complete legal descriptions or conveyances, please refer to the appropriate deeds and surveys.

NOTICE OF DISCLAIMER
This map represents a compilation of graphical and textual information from deeds and surveys, a digital planimetric base map, and digital conversion of hand-drawn mylar maps. Errors and omissions can occur from each of these sources, each source represents a large number of records and originators of information. As a practical matter, the County does not warrant the accuracy or completeness of the information portrayed. The end user of these maps agrees to accept the data "as is" with the full knowledge that errors and omissions may exist, and to hold harmless the County for any damages that may result from an inappropriate use of these maps.

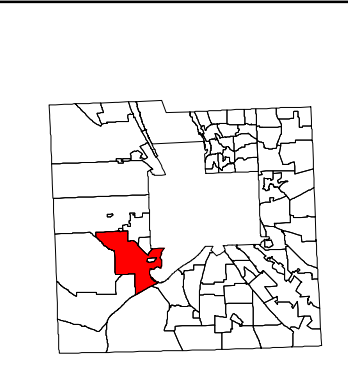
SPECIAL DISTRICT INFORMATION
Ithaca City School District

- Building Footprint (1991-2023)
- Curb/Pavement Line
- Railroad
- Hydrography
- Special Districts
- Municipality
- Military Tract/Watkins & Flint Lot Number

- LEGEND**
- Parcel Connector
 - Property Line
 - Former Property Line
 - Current Year Changes
 - Block Limit
 - External Tax Map
 - Block Number

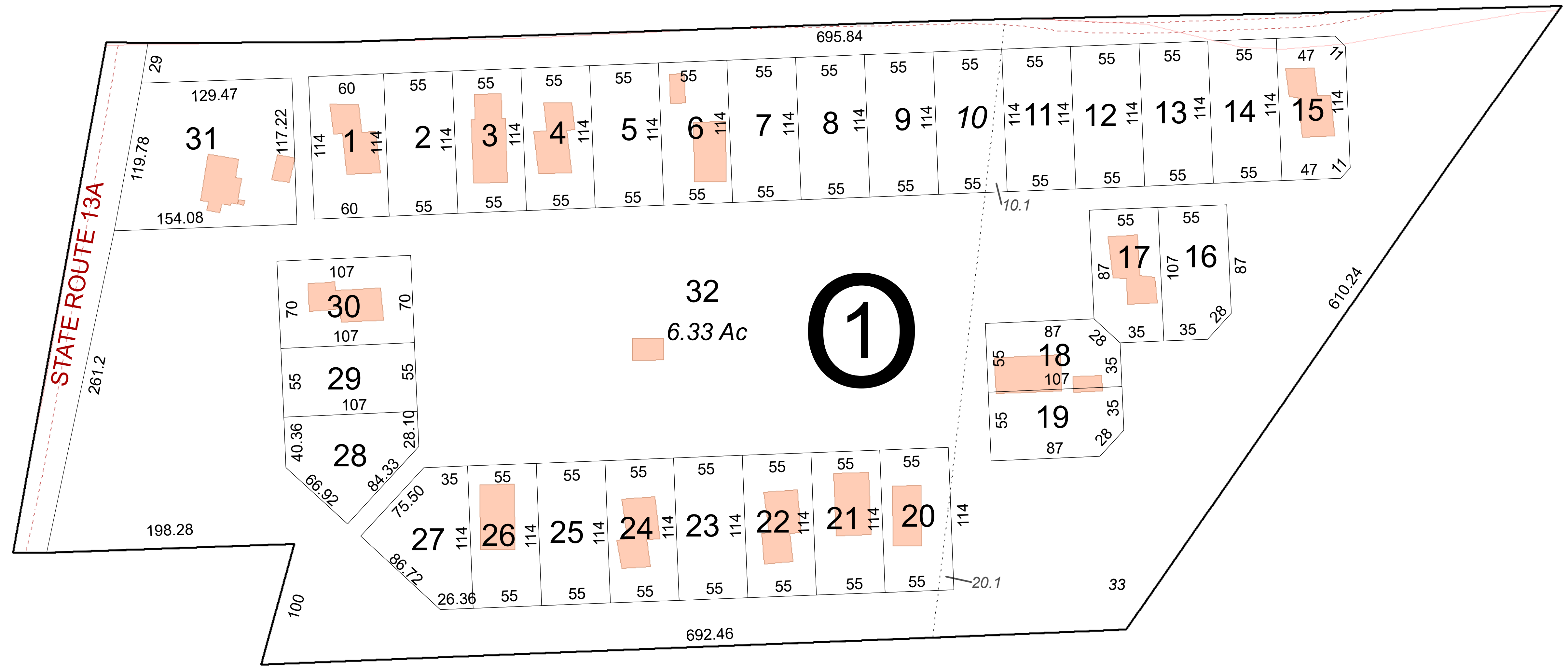
- Parcel Lot Number
- Previous Lot Number
- Subdivision Lot Number
- Deed/Survey Acreage
- Computed Acreage
- Grouped (Total) Acreage
- Scaled (Calculated) Acreage
- Deed Dimension

TOWN OF ITHACA
TOMPKINS COUNTY, N.Y.



MAP: 31
SCALE: 1" = 400'
(When plotted on Arch D Media)
11 x 17" (47%), scale is 1" = 300'
MAP REVISED: 1-JULY-2023
MAP PRINTED: 1-JULY-2023

31



31

FOR TAX PURPOSES ONLY
NOT TO BE USED FOR CONVEYANCE

All tax maps are referenced to the New York State Plane Central Coordinate System using the 1983 North American Datum. Property lines have been registered to 1991-92 Tompkins County Digital Planimetric Base Map, and, as a result, dimensions and acreages may vary from legal descriptions. For complete legal descriptions or conveyances, please refer to the appropriate deeds and surveys.

NOTICE OF DISCLAIMER
 This map represents a compilation of graphical and textual information from deeds and surveys, a digital planimetric base map, and digital conversion of hand-drawn mylar maps. Errors and omissions can occur from each of these sources; each source represents a large number of records and origins of information. As a practical matter, the County does not warrant the accuracy or completeness of the information portrayed. The end user of these maps agrees to accept the data "as is" with the full knowledge that errors and omissions may exist, and to hold harmless the County for any damages that may result from an inappropriate use of these maps.

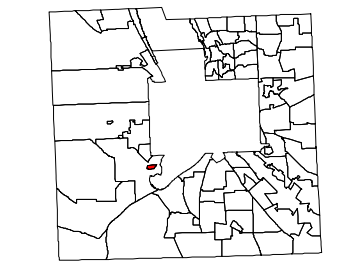
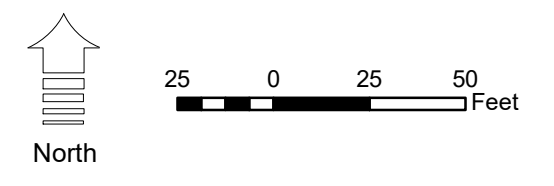
SPECIAL DISTRICT INFORMATION
 Ithaca City School District

- Building Footprint (1991-2023)
- Curb/Pavement Line
- Railroad
- Hydrography
- Special Districts
- Municipality
- Military Tract/Watkins & Flint Lot Number

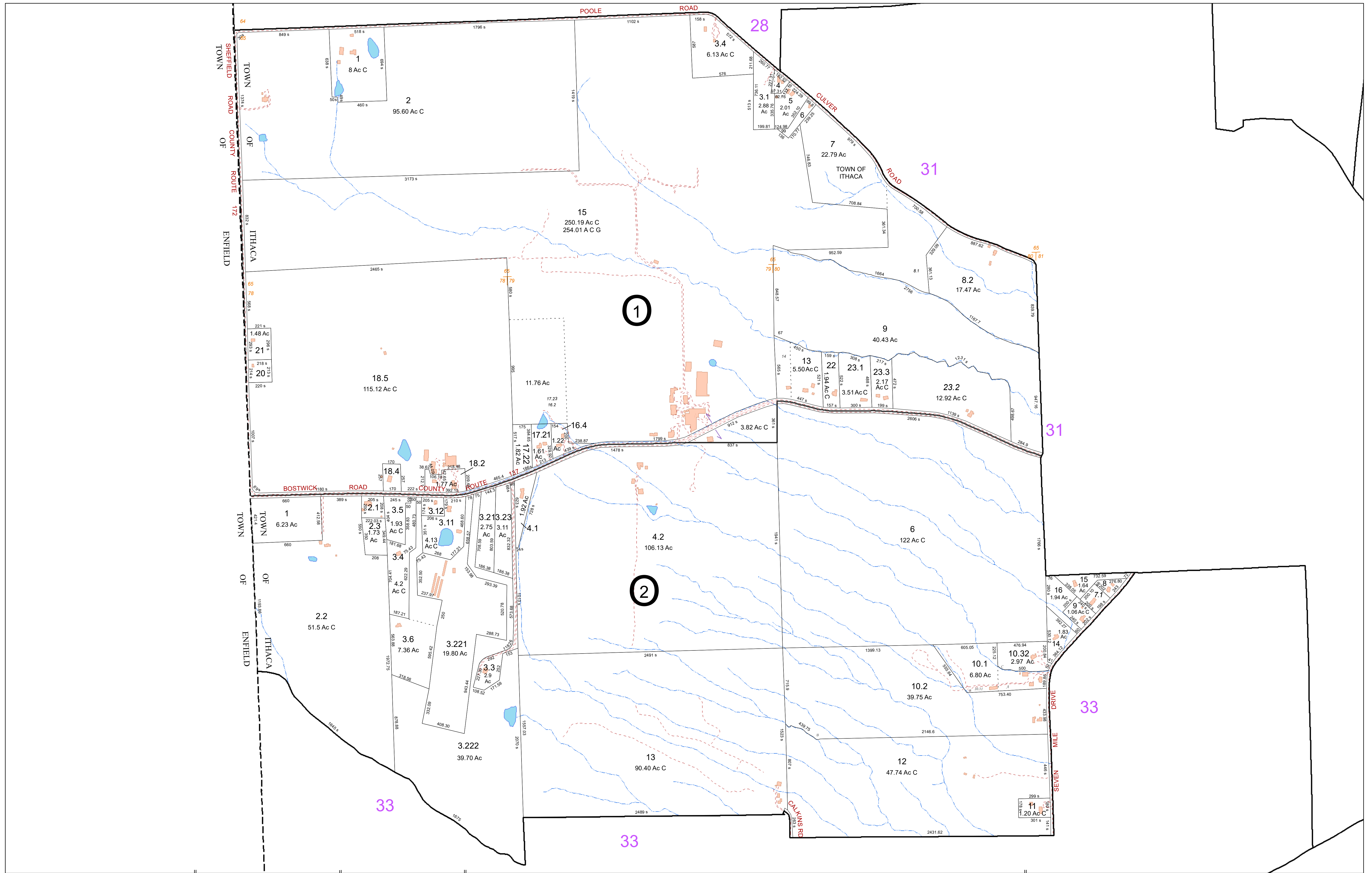
- LEGEND**
- Parcel Connector
 - Property Line
 - Former Property Line
 - Current Year Changes
 - Block Limit
 - External Tax Map
 - Block Number

- 43.1** Parcel Lot Number
- 3 12** Previous Lot Number
- A 3** Subdivision Lot Number
- 5.6 Ac** Deed/Survey Acreage
- 2.11 Ac C** Computed Acreage
- 18.50 Ac G** Grouped (Total) Acreage
- 100s** Scaled (Calculated) Acreage
- 100d** Deed Dimension

TOWN OF ITHACA
 TOMPKINS COUNTY, N.Y.



MAP: 31.1
 SCALE: 1" = 50'
 (When plotted on Arch D Media)
 11 x 17" (47%), scale is 1" = 100'
 MAP REVISED: 1-JULY-2023
 MAP PRINTED: 1-JULY-2023



FOR TAX PURPOSES ONLY
NOT TO BE USED FOR CONVEYANCE

All tax maps are referenced to the New York State Plane Central Coordinate System using the 1983 North American Datum. Property lines have been registered to 1991-92 Tompkins County Digital Planimetric Base Map, and, as a result, dimensions and acreages may vary from legal descriptions. For complete legal descriptions or conveyances, please refer to the appropriate deeds and surveys.

NOTICE OF DISCLAIMER
This map represents a compilation of graphical and textual information from deeds and surveys, a digital planimetric base map, and digital conversion of hand-drawn mylar maps. Errors and omissions can occur from each of these sources; each source represents a large number of records and origins of information. As a practical matter, the County does not warrant the accuracy or completeness of the information portrayed. The end user of these maps agrees to accept the data "as is" with the full knowledge that errors and omissions may exist, and to hold harmless the County for any damages that may result from an inappropriate use of these maps.

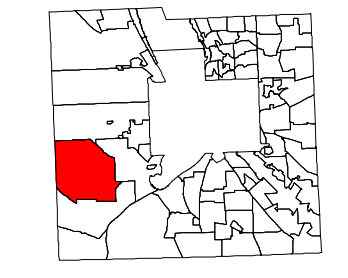
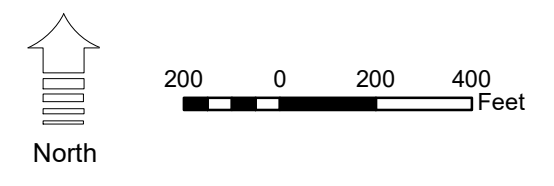
SPECIAL DISTRICT INFORMATION
Ithaca City School District

- Building Footprint (1991-2023)
- Curb/Pavement Line
- Railroad
- Hydrography
- Special Districts
- Municipality
- Military Tract/Watkins & Flint Lot Number

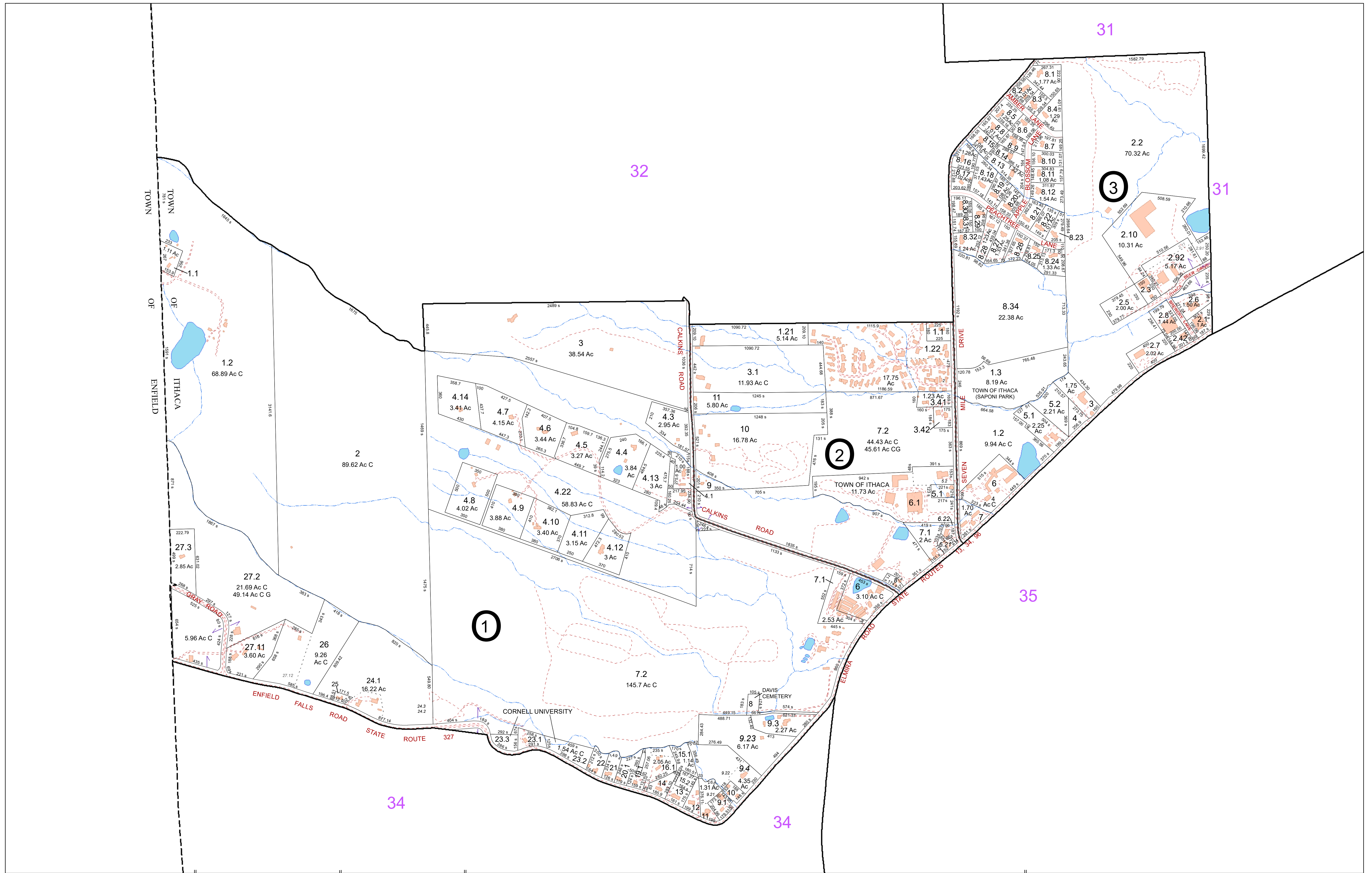
- LEGEND**
- Parcel Connector
 - Property Line
 - Former Property Line
 - Current Year Changes
 - Block Limit
 - External Tax Map
 - Block Number

- 43.1** Parcel Lot Number
- 3 12** Previous Lot Number
- A 3** Subdivision Lot Number
- 5.6 Ac** Deed/Survey Acreage
- 2.11 Ac C** Computed Acreage
- 18.50 Ac G** Grouped (Total) Acreage
- 100s** Scaled (Calculated) Acreage
- 100d** Deed Dimension

TOWN OF ITHACA
TOMPKINS COUNTY, N.Y.



MAP: 32
SCALE: 1" = 400'
(When plotted on Arch D Media)
11 x 17" (47%), scale is 1" = 800'
MAP REVISED: 1-JULY-2023
MAP PRINTED: 1-JULY-2023



FOR TAX PURPOSES ONLY
NOT TO BE USED FOR CONVEYANCE
 All tax maps are referenced to the New York State Plane Central Coordinate System using the 1983 North American Datum. Property lines have been registered to 1991-92 Tompkins County Digital Planimetric Base Map, and, as a result, dimensions and acreages may vary from legal descriptions. For complete legal descriptions or conveyances, please refer to the appropriate deeds and surveys.

NOTICE OF DISCLAIMER
 This map represents a compilation of graphical and textual information from deeds and surveys, a digital planimetric base map, and digital conversion of hand-drawn mylar maps. Errors and omissions can occur from each of these sources; each source represents a large number of records and originators of information. As a practical matter, the County does not warrant the accuracy or completeness of the information portrayed. The end user of these maps agrees to accept the data "as is" with the full knowledge that errors and omissions may exist, and to hold harmless the County for any damages that may result from an inappropriate use of these maps.

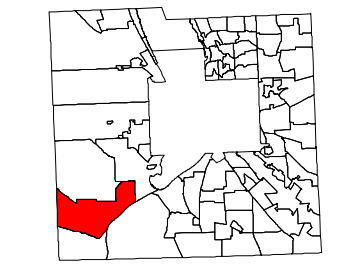
SPECIAL DISTRICT INFORMATION
 Ithaca City School District

- Building Footprint (1991-2023)
- Curb/Pavement Line
- Railroad
- Hydrography
- Special Districts
- Municipality
- Military Tract/Watkins & Flint Lot Number

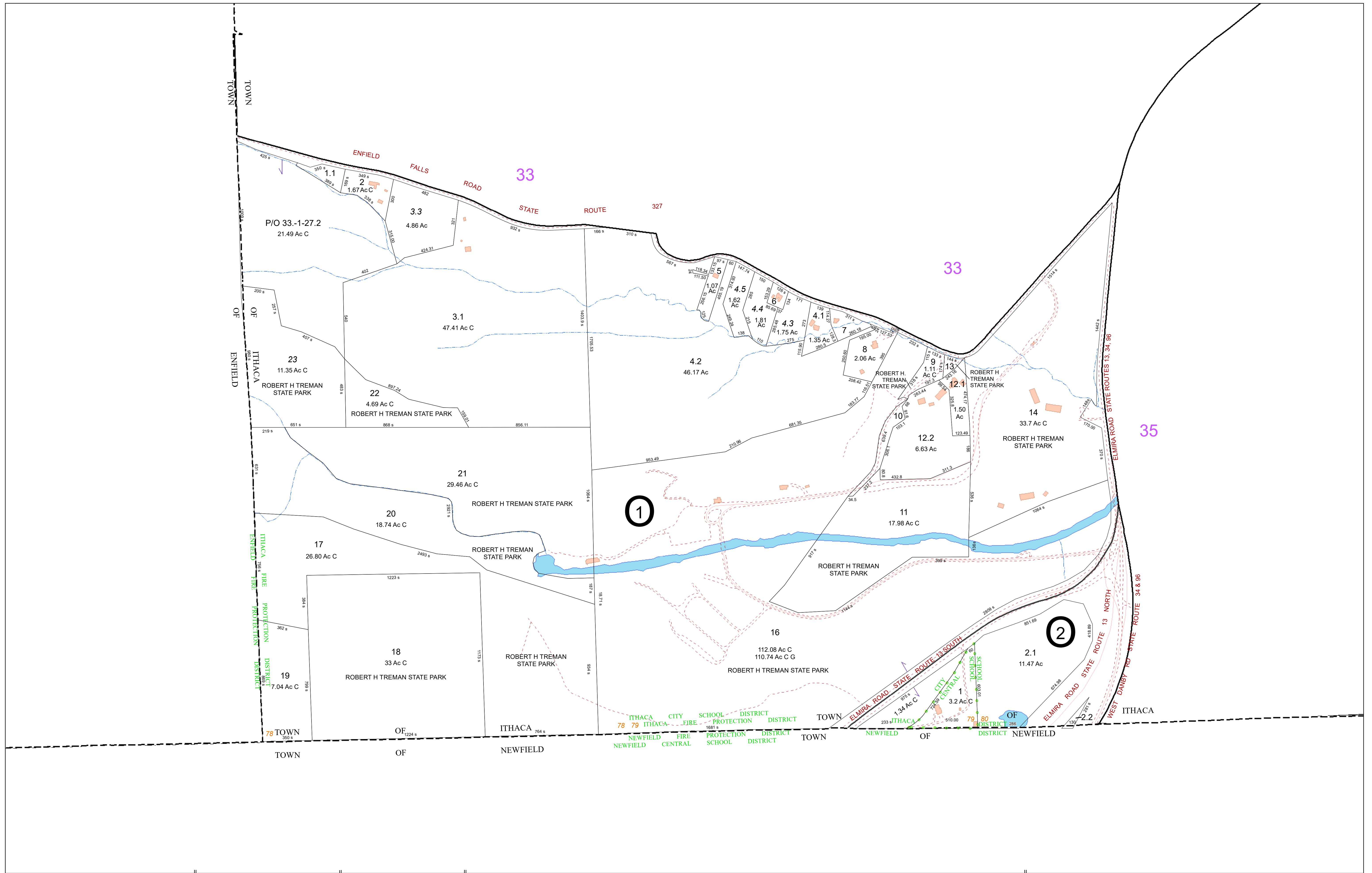
- LEGEND**
- Parcel Connector
 - Property Line
 - Former Property Line
 - Current Year Changes
 - Block Limit
 - External Tax Map
 - Block Number

- 43.1** Parcel Lot Number
- 3 12** Previous Lot Number
- A 3** Subdivision Lot Number
- 5.6 Ac** Deed/Survey Acreage
- 2.11 Ac C** Computed Acreage
- 18.50 Ac G** Grouped (Total) Acreage
- 100s** Scaled (Calculated) Acreage
- 100d** Deed Dimension

TOWN OF ITHACA
 TOMPKINS COUNTY, N.Y.



MAP: 33
 SCALE: 1" = 400'
 (When plotted on Arch D Media)
 11 x 17" (47%), scale is 1" = 300'
 MAP REVISED: 1-JULY-2023
 MAP PRINTED: 1-JULY-2023



FOR TAX PURPOSES ONLY
 NOT TO BE USED FOR CONVEYANCE

All tax maps are referenced to the New York State Plane Central Coordinate System using the 1983 North American Datum. Property lines have been registered to 1991-92 Tompkins County Digital Planimetric Base Map, and, as a result, dimensions and acreages may vary from legal descriptions. For complete legal descriptions or conveyances, please refer to the appropriate deeds and surveys.

NOTICE OF DISCLAIMER

This map represents a compilation of graphical and textual information from deeds and surveys, a digital planimetric base map, and digital conversion of hand-drawn mylar maps. Errors and omissions can occur from each of these sources, each source represents a large number of records and originators of information. As a practical matter, the County does not warrant the accuracy or completeness of the information portrayed. The end user of these maps agrees to accept the data "as is" with the full knowledge that errors and omissions may exist, and to hold harmless the County for any damages that may result from an inappropriate use of these maps.

SPECIAL DISTRICT INFORMATION

Ithaca City School District

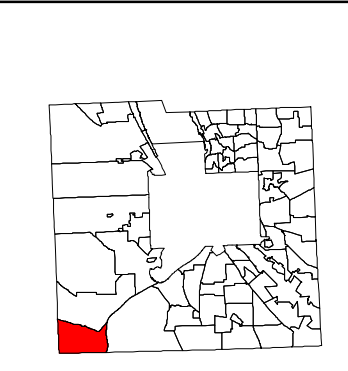
- Building Footprint (1991-2023)
- Curb/Pavement Line
- Railroad
- Hydrography
- Special Districts
- Municipality
- Military Tract/Watkins & Flint Lot Number

- LEGEND**
- Parcel Connector
 - Property Line
 - Former Property Line
 - Current Year Changes
 - Block Limit
 - External Tax Map
 - Block Number

- 43.1** Parcel Lot Number
- 3 12** Previous Lot Number
- A 3** Subdivision Lot Number
- 5.6 Ac** Deed/Survey Acreage
- 2.11 Ac C** Computed Acreage
- 18.50 Ac C** Grouped (Total) Acreage
- 100s** Scaled (Calculated) Acreage
- 100d** Deed Dimension

TOWN OF ITHACA
 TOMPKINS COUNTY, N.Y.

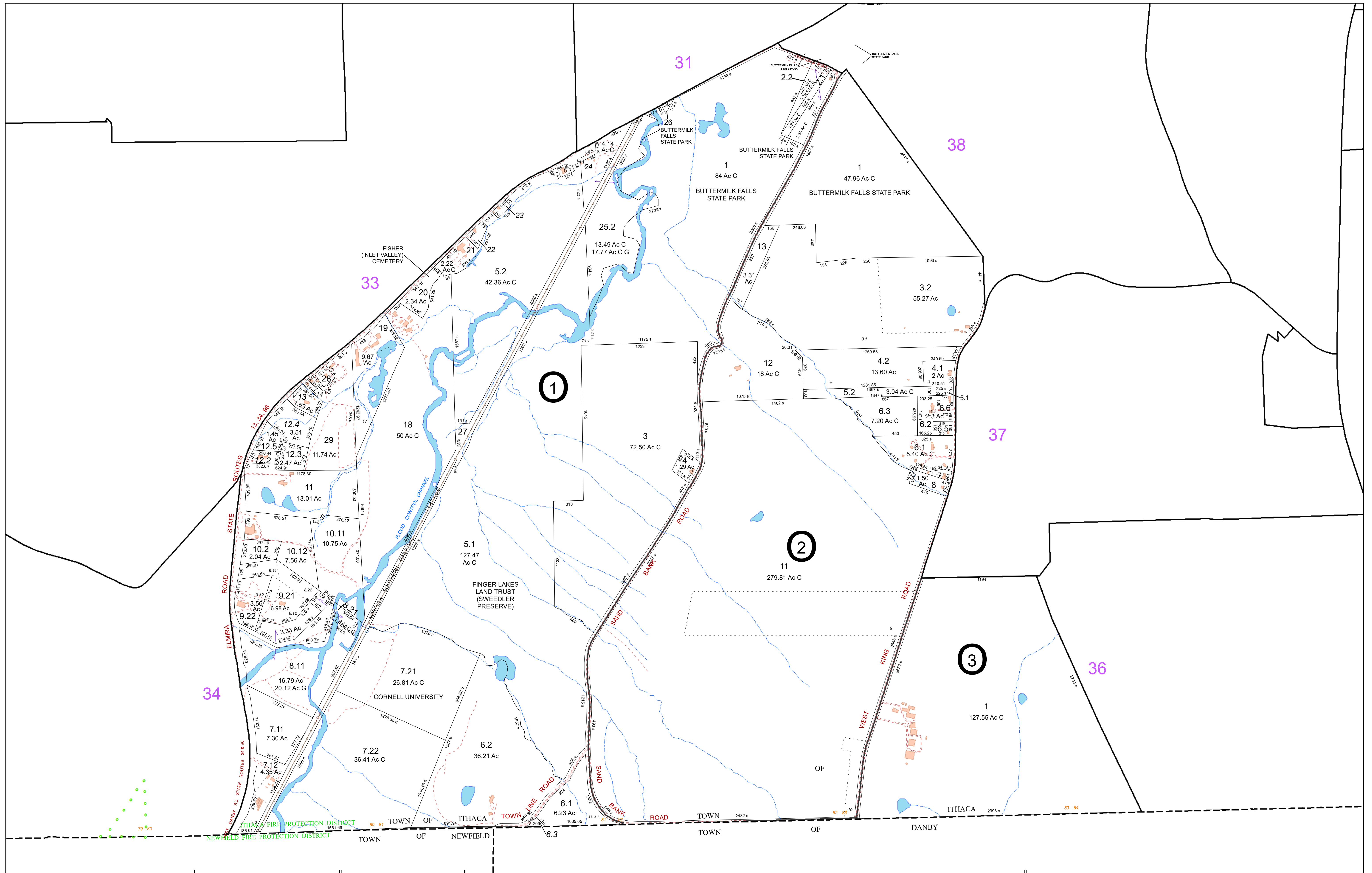
North



MAP: 34

SCALE: **1" = 300'**
 (When plotted on Arch D Media)
 11 x 17" (47%), scale is 1" = 600'

MAP REVISED: 1-JULY-2023
 MAP PRINTED: 1-JULY-2023



FOR TAX PURPOSES ONLY
 NOT TO BE USED FOR CONVEYANCE

All tax maps are referenced to the New York State Plane Central Coordinate System using the 1983 North American Datum. Property lines have been registered to 1991-92 Tompkins County Digital Planimetric Base Map, and, as a result, dimensions and acreages may vary from legal descriptions. For complete legal descriptions or conveyances, please refer to the appropriate deeds and surveys.

NOTICE OF DISCLAIMER

This map represents a compilation of graphical and textual information from deeds and surveys, a digital planimetric base map, and digital conversion of hand-drawn mylar maps. Errors and omissions can occur from each of these sources; each source represents a large number of records and origins of information. As a practical matter, the County does not warrant the accuracy or completeness of the information portrayed. The end user of these maps agrees to accept the data "as is" with the full knowledge that errors and omissions may exist, and to hold harmless the County for any damages that may result from an inappropriate use of these maps.

SPECIAL DISTRICT INFORMATION
 Ithaca City School District

- Building Footprint (1991-2023)
- Curb/Pavement Line
- Railroad
- Hydrography
- Special Districts
- Municipality
- Military Tract/Watkins & Flint Lot Number

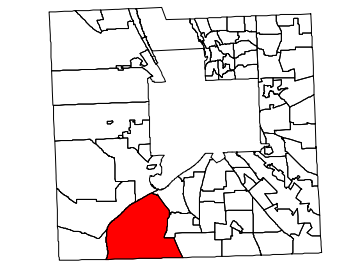
- LEGEND**
- Parcel Connector
 - Property Line
 - Former Property Line
 - Current Year Changes
 - Block Limit
 - External Tax Map
 - Block Number

43.1	Parcel Lot Number
3.12	Previous Lot Number
A.3	Subdivision Lot Number
5.6 Ac	Deed/Survey Acreage
2.11 Ac C	Computed Acreage
18.50 Ac G	Grouped (Total) Acreage
100s	Scaled (Calculated) Acreage
100d	Deed Dimension

TOWN OF ITHACA
 TOMPKINS COUNTY, N.Y.

North

230 0 230 460 Feet

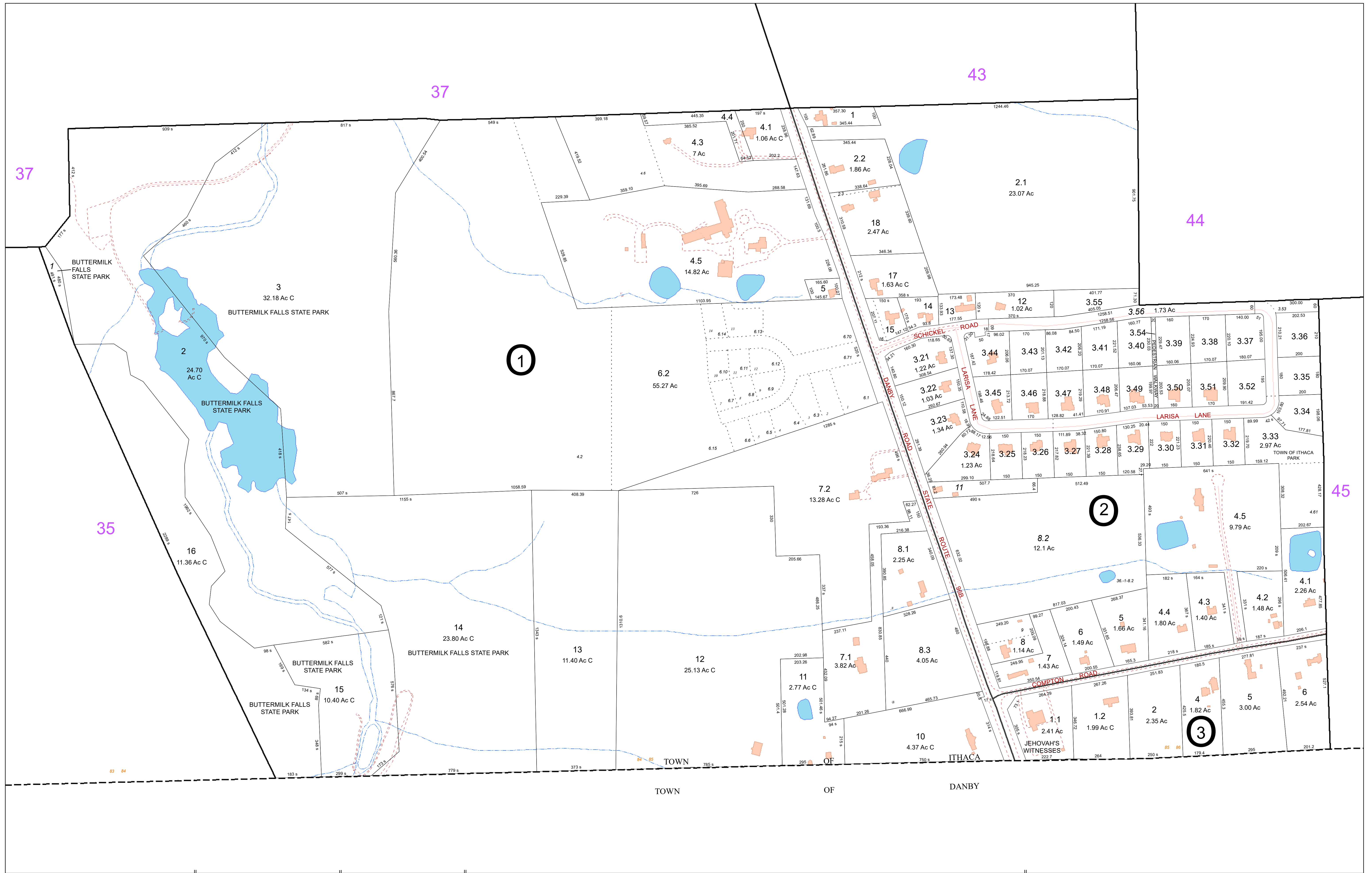


MAP: 35

SCALE: 1" = 450'

(When plotted on Arch D Media)
 11 x 17" (47%), scale is 1" = 900'

MAP REVISED: 1-JULY-2023
 MAP PRINTED: 1-JULY-2023



FOR TAX PURPOSES ONLY
 NOT TO BE USED FOR CONVEYANCE

All tax maps are referenced to the New York State Plane Central Coordinate System using the 1983 North American Datum. Property lines have been registered to 1991-92 Tompkins County Digital Planimetric Base Map, and, as a result, dimensions and acreages may vary from legal descriptions. For complete legal descriptions or conveyances, please refer to the appropriate deeds and surveys.

NOTICE OF DISCLAIMER

This map represents a compilation of graphical and textual information from deeds and surveys, a digital planimetric base map, and digital conversion of hand-drawn mylar maps. Errors and omissions can occur from each of these sources; each source represents a large number of records and originators of information. As a practical matter, the County does not warrant the accuracy or completeness of the information portrayed. The end user of these maps agrees to accept the data "as is" with the full knowledge that errors and omissions may exist, and to hold harmless the County for any damages that may result from an inappropriate use of these maps.

SPECIAL DISTRICT INFORMATION

Ithaca City School District

- Building Footprint (1991-2023)
- Curb/Pavement Line
- Railroad
- Hydrography
- Special Districts
- Municipality
- Military Tract/Watkins & Flint Lot Number

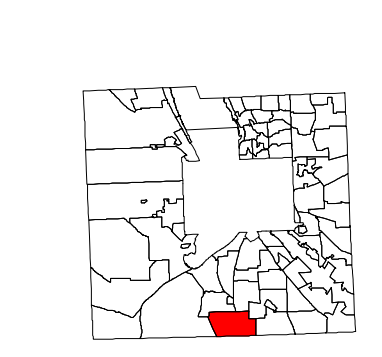
- LEGEND**
- Parcel Connector
 - Property Line
 - Former Property Line
 - Current Year Changes
 - Block Limit
 - External Tax Map
 - Block Number

- 43.1** Parcel Lot Number
- 3 12** Previous Lot Number
- A 3** Subdivision Lot Number
- 5.6 Ac** Deed/Survey Acreage
- 2.11 Ac C** Computed Acreage
- 18.50 Ac G** Grouped (Total) Acreage
- 100s** Scaled (Calculated) Acreage
- 100d** Deed Dimension

TOWN OF ITHACA
 TOMPKINS COUNTY, N.Y.

North

100 0 100 200 Feet

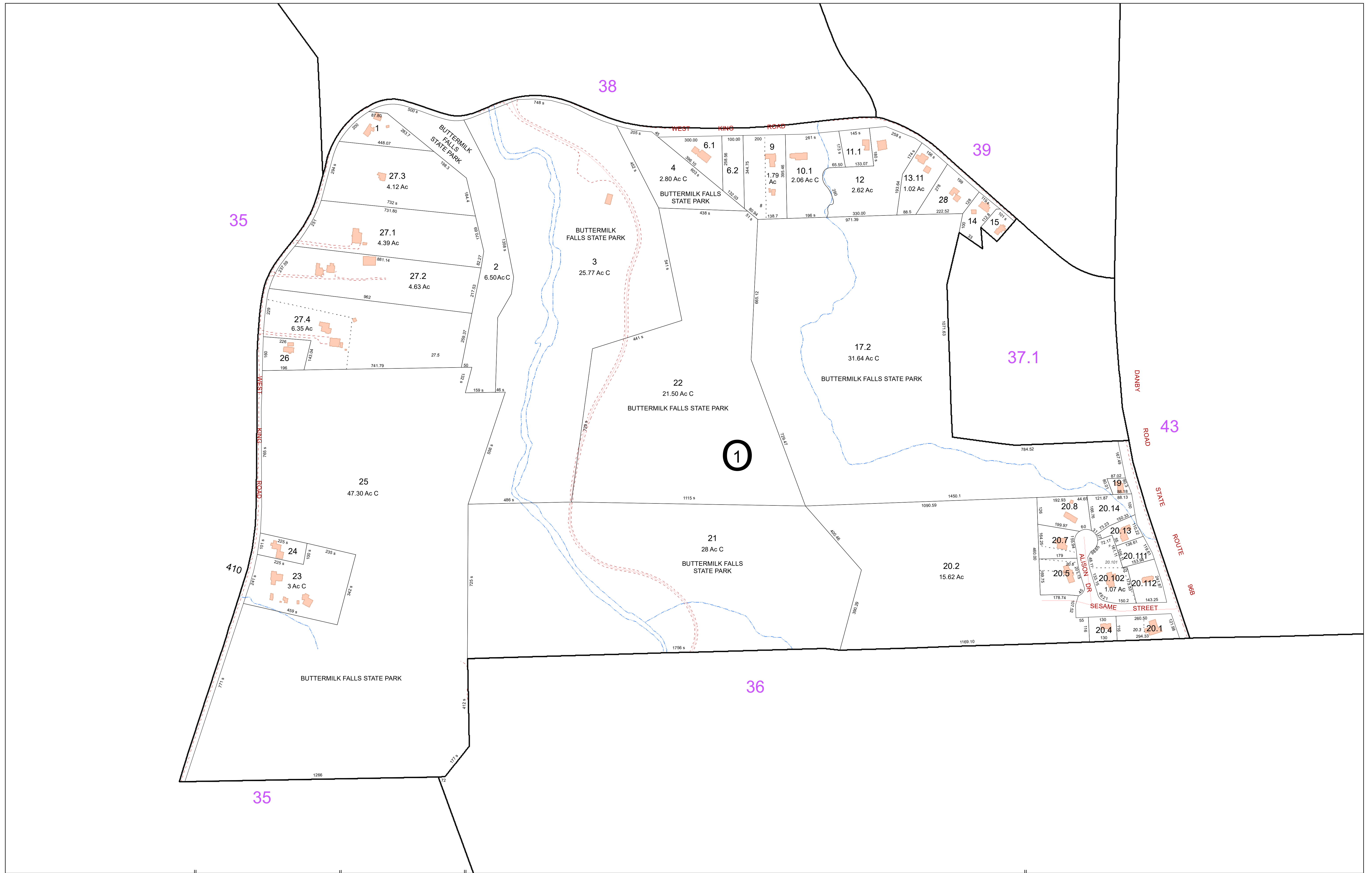


MAP: 36

SCALE: 1" = 200'

(When plotted on Arch D Media)
 11 x 17" (47%) scale is 1" = 400'

MAP REVISED: 1-JULY-2023
 MAP PRINTED: 1-JULY-2023



FOR TAX PURPOSES ONLY
NOT TO BE USED FOR CONVEYANCE
 All tax maps are referenced to the New York State Plane Central Coordinate System using the 1983 North American Datum. Property lines have been registered to 1991-92 Tompkins County Digital Planimetric Base Map, and, as a result, dimensions and acreages may vary from legal descriptions. For complete legal descriptions or conveyances, please refer to the appropriate deeds and surveys.

NOTICE OF DISCLAIMER
 This map represents a compilation of graphical and textual information from deeds and surveys, a digital planimetric base map, and digital conversion of hand-drawn mylar maps. Errors and omissions can occur from each of these sources; each source represents a large number of records and origins of information. As a practical matter, the County does not warrant the accuracy or completeness of the information portrayed. The end user of these maps agrees to accept the data "as is" with the full knowledge that errors and omissions may exist, and to hold harmless the County for any damages that may result from an inappropriate use of these maps.

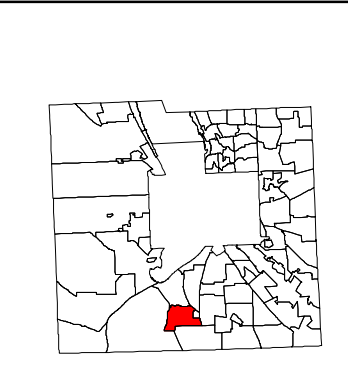
SPECIAL DISTRICT INFORMATION
 Ithaca City School District

- Building Footprint (1991-2023)
- Curb/Pavement Line
- Railroad
- Hydrography
- Special Districts
- Municipality
- Military Tract/Watkins & Flint Lot Number

- LEGEND**
- Parcel Connector
 - Property Line
 - Former Property Line
 - Current Year Changes
 - Block Limit
 - External Tax Map
 - Block Number

43.1	Parcel Lot Number
3 12	Previous Lot Number
A 3	Subdivision Lot Number
5.6 Ac	Deed/Survey Acreage
2.11 Ac C	Computed Acreage
18.50 Ac G	Grouped (Total) Acreage
100s	Scaled (Calculated) Acreage
100d	Deed Dimension

TOWN OF ITHACA
 TOMPKINS COUNTY, N.Y.



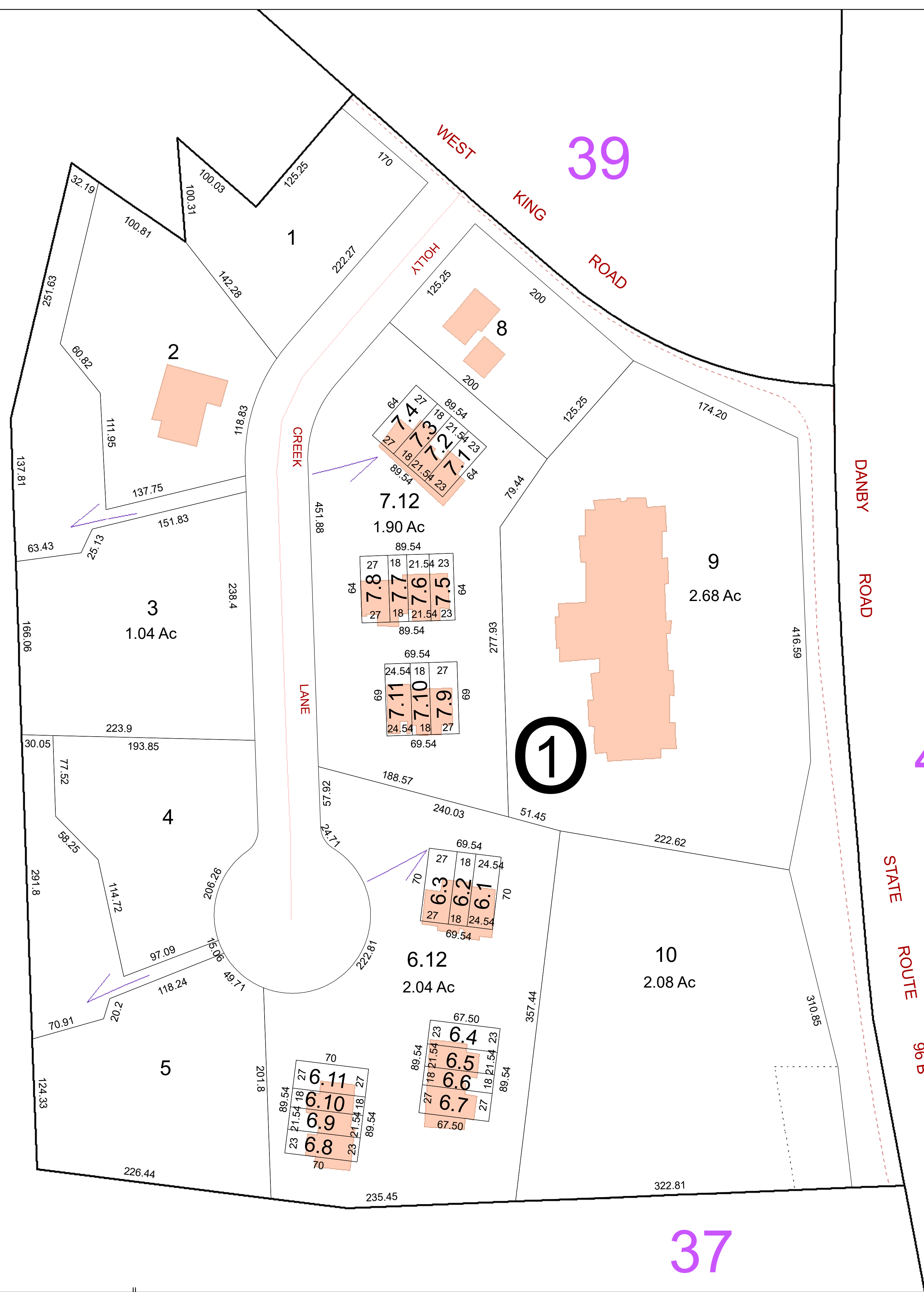
MAP: 37
 SCALE: **1" = 200'**
 (When plotted on Arch D Media)
 11 x 17" (47%), scale is 1" = 400'
 MAP REVISED: 1-JULY-2023
 MAP PRINTED: 1-JULY-2023

37

39

43

37



FOR TAX PURPOSES ONLY
NOT TO BE USED FOR CONVEYANCE

All tax maps are referenced to the New York State Plane Central Coordinate System using the 1983 North American Datum. Property lines have been registered to 1991-92 Tompkins County Digital Planimetric Base Map, and, as a result, dimensions and acreages may vary from legal descriptions. For complete legal descriptions or conveyances, please refer to the appropriate deeds and surveys.

NOTICE OF DISCLAIMER

This map represents a compilation of graphical and textual information from deeds and surveys, a digital planimetric base map, and digital conversion of hand-drawn mylar maps. Errors and omissions can occur from each of these sources; each source represents a large number of records and origins of information. As a practical matter, the County does not warrant the accuracy or completeness of the information portrayed. The end user of these maps agrees to accept the data "as is" with the full knowledge that errors and omissions may exist, and to hold harmless the County for any damages that may result from an inappropriate use of these maps.

SPECIAL DISTRICT INFORMATION

Ithaca City School District

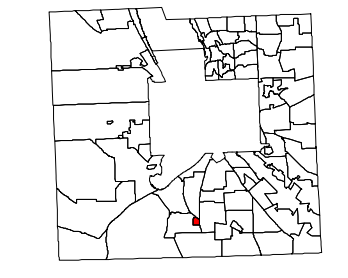
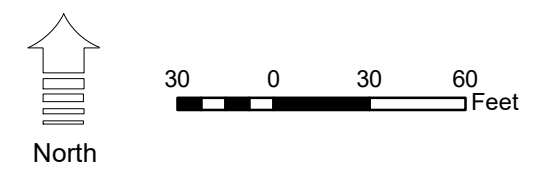
- Building Footprint (1991-2023)
- Curb/Pavement Line
- Railroad
- Hydrography
- Special Districts
- Municipality
- Military Tract/Watkins & Flint Lot Number

LEGEND

- Parcel Connector
- Property Line
- Former Property Line
- Current Year Changes
- Block Limit
- External Tax Map
- Block Number

43.1	Parcel Lot Number
3.12	Previous Lot Number
A.3	Subdivision Lot Number
5.6 Ac	Deed/Survey Acreage
2.11 Ac C	Computed Acreage
18.50 Ac G	Grouped (Total) Acreage
100s	Scaled (Calculated) Acreage
100d	Deed Dimension

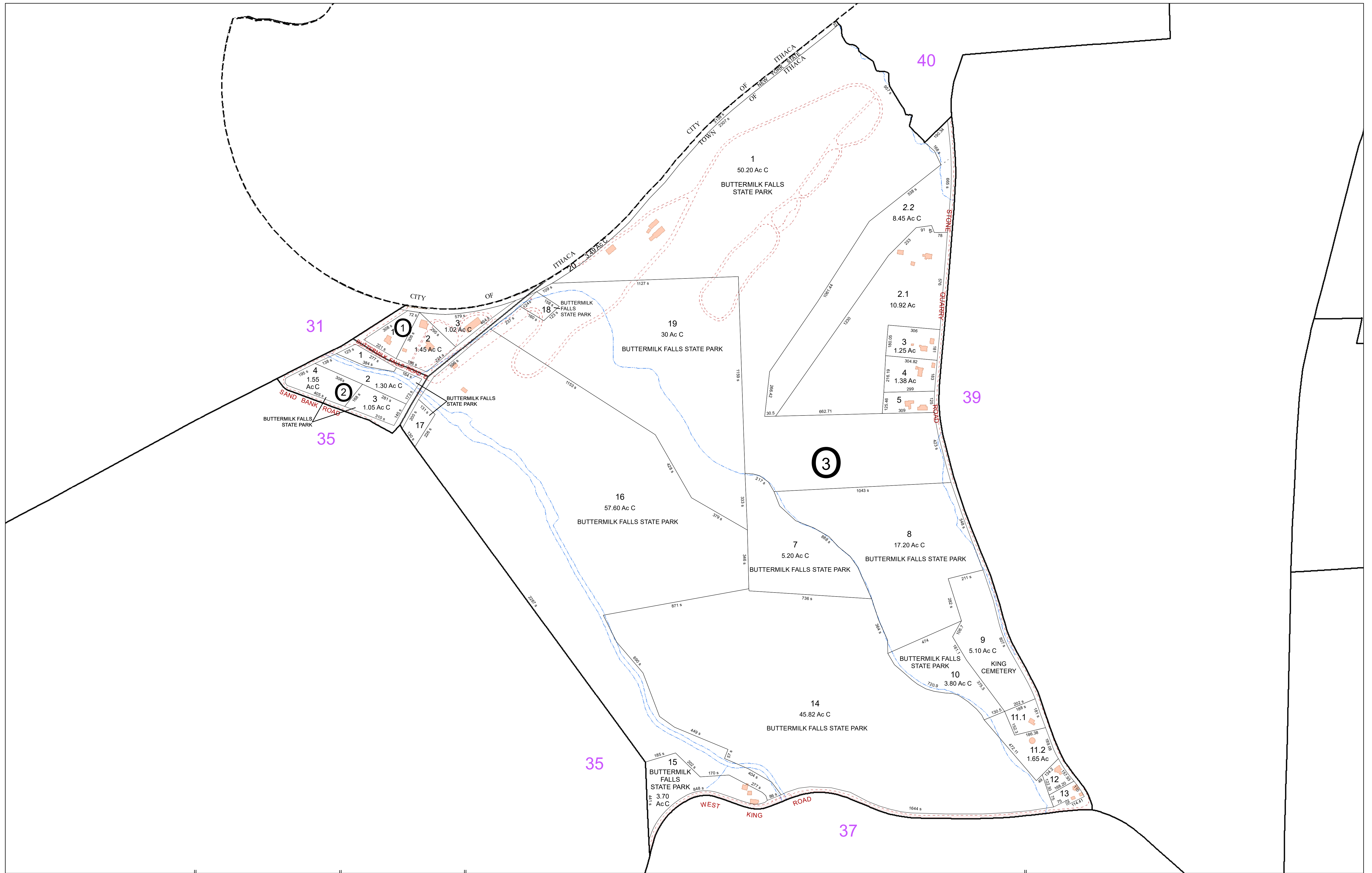
TOWN OF ITHACA
 TOMPKINS COUNTY, N.Y.



MAP: 37.1

SCALE: 1" = 60'
 (When plotted on Arch D Media)
 11 x 17" (47%), scale is 1" = 120'

MAP REVISED: 1-JULY-2023
 MAP PRINTED: 1-JULY-2023



FOR TAX PURPOSES ONLY
NOT TO BE USED FOR CONVEYANCE
 All tax maps are referenced to the New York State Plane Central Coordinate System using the 1983 North American Datum. Property lines have been registered to 1991-92 Tompkins County Digital Planimetric Base Map, and, as a result, dimensions and acreages may vary from legal descriptions. For complete legal descriptions or conveyances, please refer to the appropriate deeds and surveys.

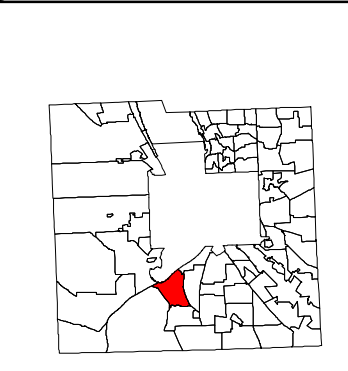
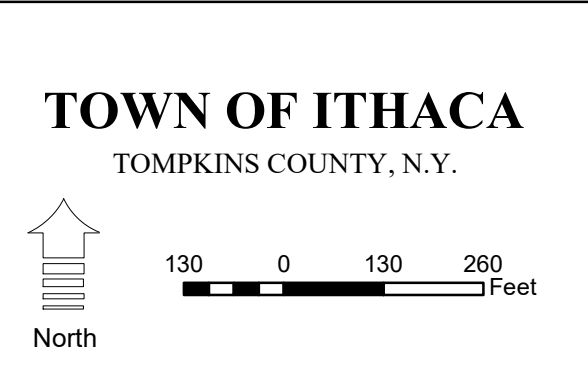
NOTICE OF DISCLAIMER
 This map represents a compilation of graphical and textual information from deeds and surveys, a digital planimetric base map, and digital conversion of hand-drawn mylar maps. Errors and omissions can occur from each of these sources; each source represents a large number of records and origins of information. As a practical matter, the County does not warrant the accuracy or completeness of the information portrayed. The end user of these maps agrees to accept the data "as is" with the full knowledge that errors and omissions may exist, and to hold harmless the County for any damages that may result from an inappropriate use of these maps.

SPECIAL DISTRICT INFORMATION
 Ithaca City School District

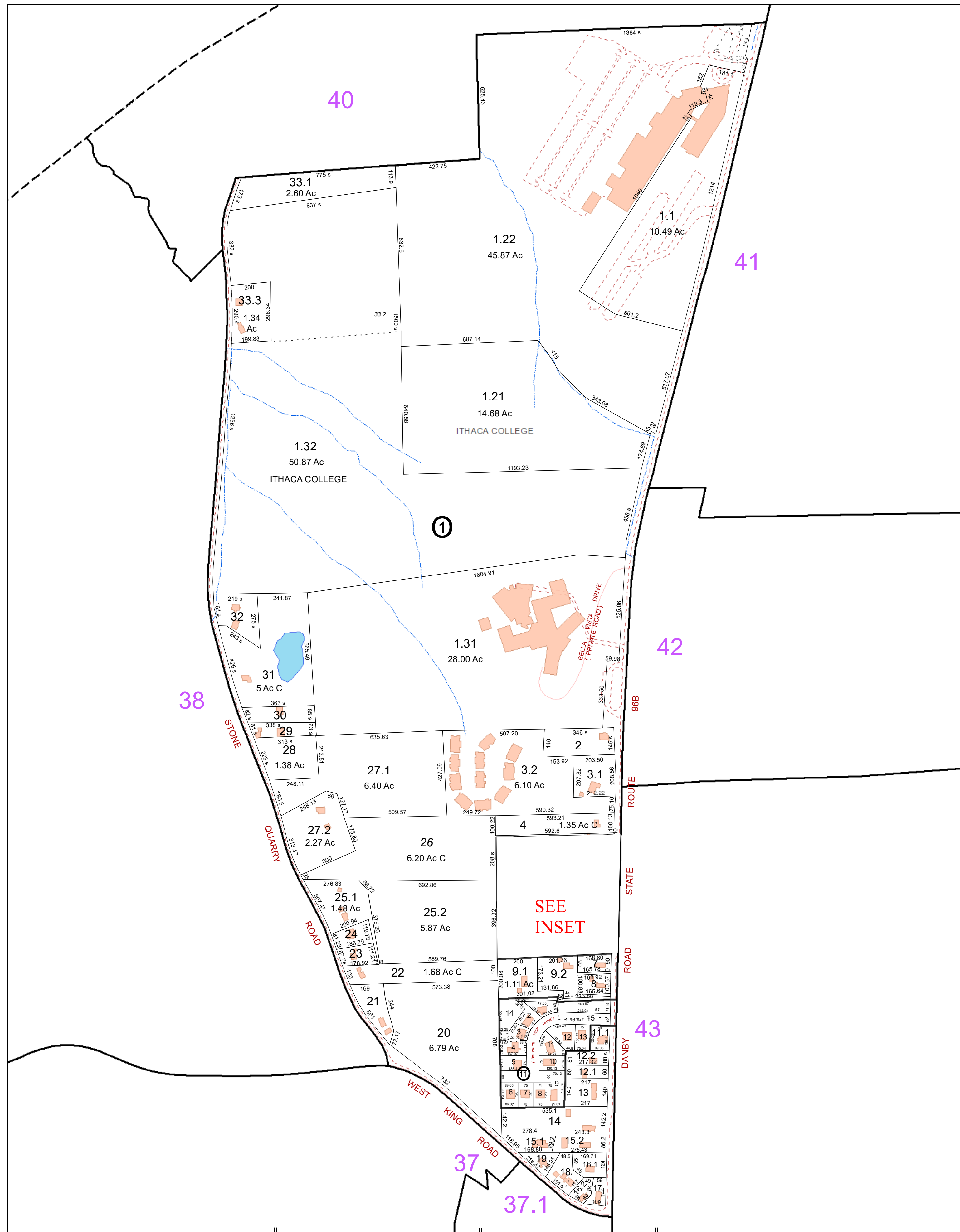
- LEGEND**
- Building Footprint (1991-2023)
 - Curb/Pavement Line
 - Railroad
 - Hydrography
 - Special Districts
 - Municipality
 - Military Tract/Watkins & Flint Lot Number
 - Parcel Connector
 - Property Line
 - Former Property Line
 - Current Year Changes
 - Block Limit
 - External Tax Map
 - Block Number

Parcel Lot Number	Previous Lot Number	Subdivision Lot Number	Deed/Survey Acreage	Computed Acreage	Grouped (Total) Acreage	Scaled (Calculated) Acreage	Deed Dimension
43.1							
3.12							
A.3							
5.6							
2.11							
18.50							
100s							
100d							

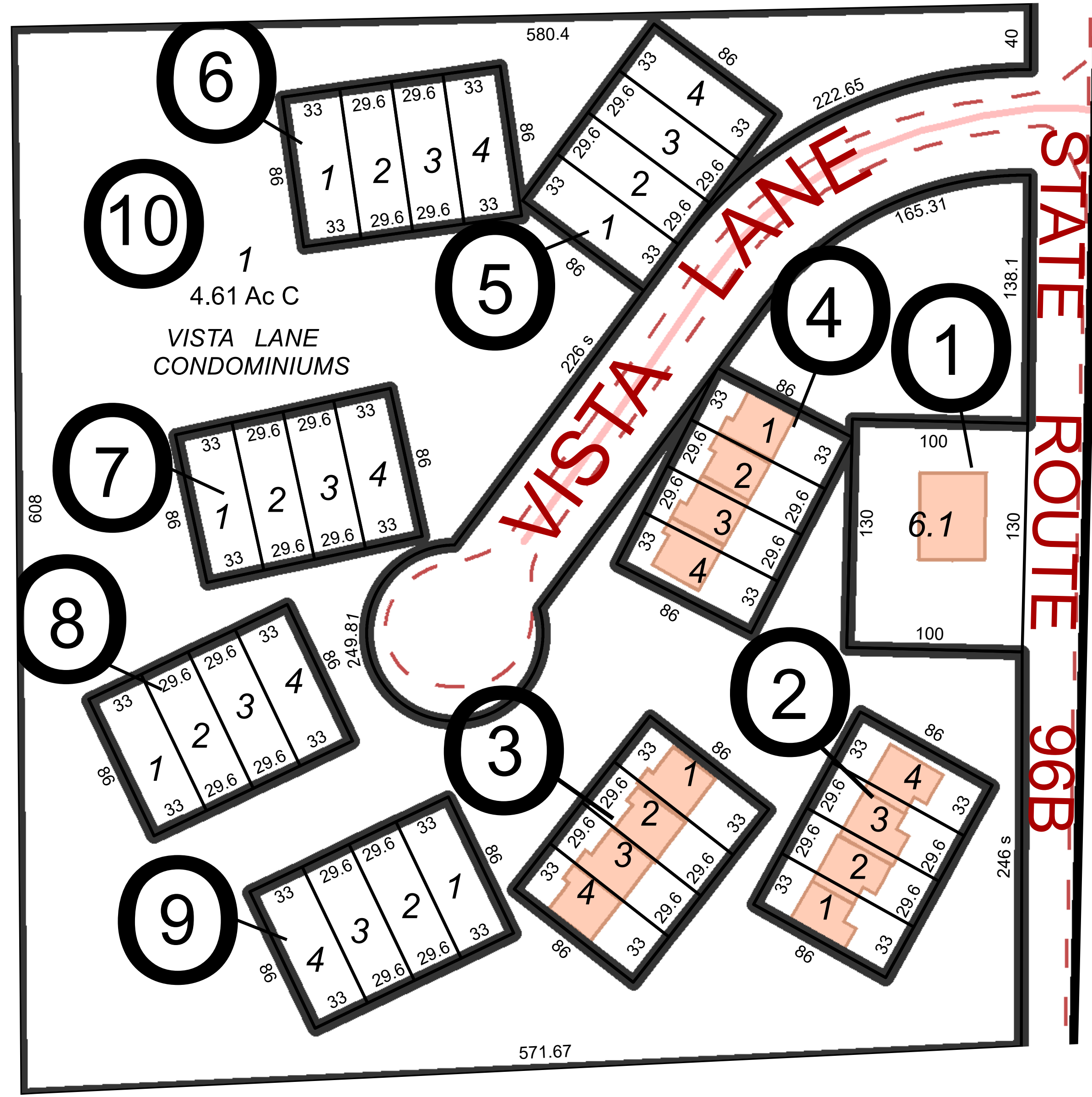
TOWN OF ITHACA
 TOMPKINS COUNTY, N.Y.



MAP: 38
 SCALE: 1" = 250'
 (When plotted on Arch D Media)
 11 x 17" (47%), scale is 1" = 500'
 MAP REVISED: 1-JULY-2023
 MAP PRINTED: 1-JULY-2023



INSET Scale: 1" = 50'
When Plotted at 24" X 36"



FOR TAX PURPOSES ONLY
NOT TO BE USED FOR CONVEYANCE

All tax maps are referenced to the New York State Plane Central Coordinate System using the 1983 North American Datum. Property lines have been registered to 1991-92 Tompkins County Digital Planimetric Base Map, and, as a result, dimensions and acreages may vary from legal descriptions. For complete legal descriptions or conveyances, please refer to the appropriate deeds and surveys.

NOTICE OF DISCLAIMER

This map represents a compilation of graphical and textual information from deeds and surveys, a digital planimetric base map, and digital conversion of hand-drawn mylar maps. Errors and omissions can occur from each of these sources; each source represents a large number of records and originators of information. As a practical matter, the County does not warrant the accuracy or completeness of the information portrayed. The end user of these maps agrees to accept the data "as is" with the full knowledge that errors and omissions may exist, and to hold harmless the County for any damages that may result from an inappropriate use of these maps.

SPECIAL DISTRICT INFORMATION

Ithaca City School District

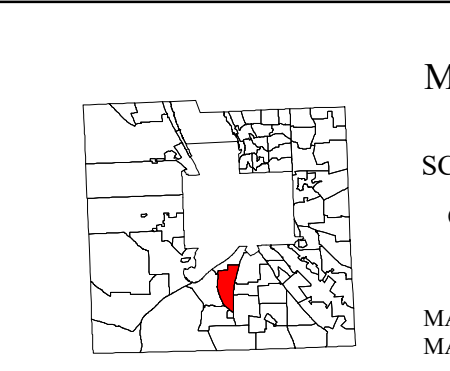
- Building Footprint (1991-2023)
- Curb/Pavement Line
- Railroad
- Hydrography
- Special Districts
- Municipality
- Military Tract/Watkins & Flint Lot Number

- LEGEND**
- Parcel Connector
 - Property Line
 - Former Property Line
 - Current Year Changes
 - Block Limit
 - External Tax Map
 - Block Number

Parcel Lot Number	Previous Lot Number	Subdivision Lot Number	Deed/Survey Acreage	Computed Acreage	Grouped (Total) Acreage	Scaled (Calculated) Acreage	Deed Dimension
43.1							
3.12							
A.3							
5.6 Ac							
2.11 Ac C							
18.50 Ac G							
100s							
100d							

TOWN OF ITHACA
TOMPKINS COUNTY, N.Y.

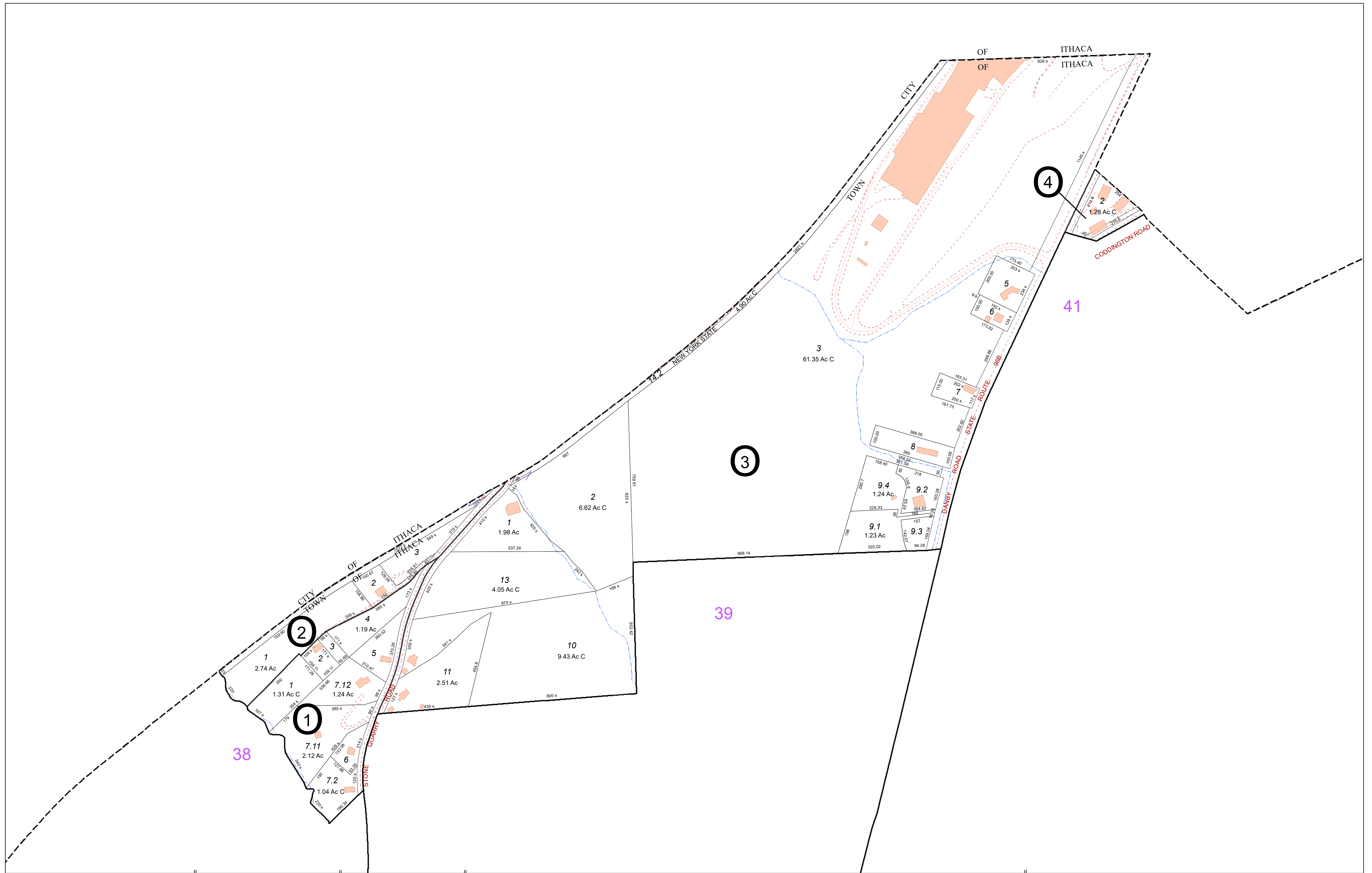
Scale: 1" = 300'
150 0 150 300 Feet



MAP: 39

SCALE: 1" = 300'
(When plotted on Arch D Media)
11 x 17" (47%), scale is 1" = 600'

MAP REVISED: 1-JULY-2023
MAP PRINTED: 1-JULY-2023



FOR TAX PURPOSES ONLY
NOT TO BE USED FOR CONVEYANCE
 All tax maps are referenced to the New York State Plane Central Coordinate System using the 1983 North American Datum. Property lines have been registered to 1991-92 Tompkins County Digital Planimetric Base Map, and, as a result, dimensions and acreages may vary from legal descriptions. For complete legal descriptions or conveyances, please refer to the appropriate deeds and surveys.

NOTICE OF DISCLAIMER
 This map represents a compilation of graphical and textual information from deeds and surveys, a digital planimetric base map, and digital conversion of hand-drawn mylar maps. Errors and omissions can occur from each of these sources, each source represents a large number of records and originators of information. As a practical matter, the County does not warrant the accuracy or completeness of the information portrayed. The end user of these maps agrees to accept the data "as is" with the full knowledge that errors and omissions may exist, and to hold harmless the County for any damages that may result from an inappropriate use of these maps.

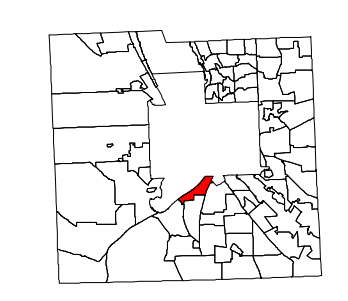
SPECIAL DISTRICT INFORMATION
 Ithaca City School District

- Building Footprint (1991-2023)
- Curb/Pavement Line
- Railroad
- Hydrography
- Special Districts
- Municipality
- Military Tract/Watkins & Flint Lot Number

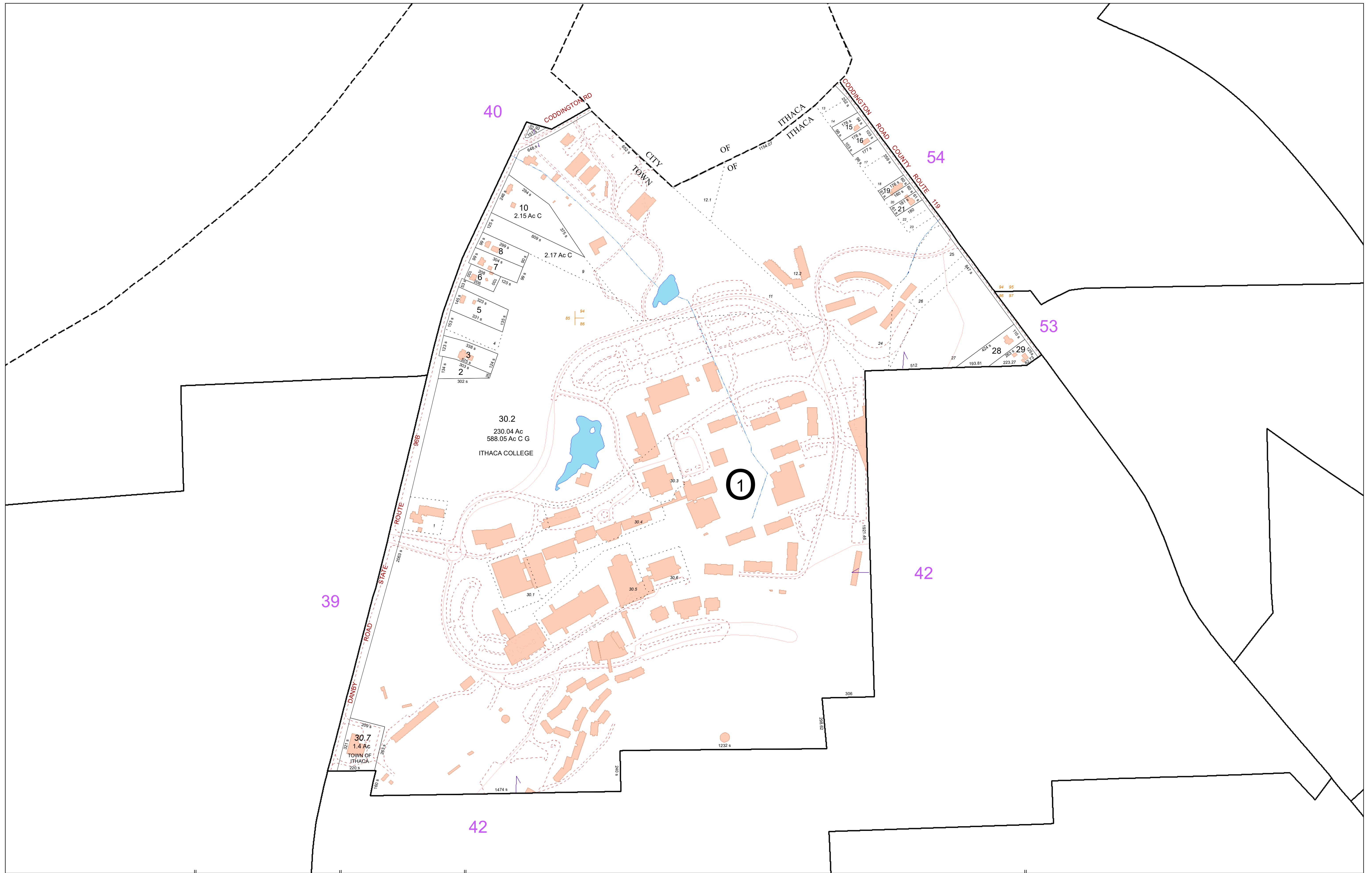
- LEGEND**
- Parcel Connector
 - Property Line
 - Former Property Line
 - Current Year Changes
 - Block Limit
 - External Tax Map
 - Block Number

Parcel Lot Number	Previous Lot Number	Subdivision Lot Number	Deed/Survey Acreage	Computed Acreage	Grouped (Total) Acreage	Scaled (Calculated) Acreage	Deed Dimension
43.1							
3.12							
A.3							
5.6							
2.11							
18.50							
100s							
100d							

TOWN OF ITHACA
 TOMPKINS COUNTY, N.Y.



MAP: 40
 SCALE: 1" = 200'
 (When plotted on Arch D Media)
 11 x 17" (47%), scale is 1" = 400'
 MAP REVISED: 1-JULY-2023
 MAP PRINTED: 1-JULY-2023



FOR TAX PURPOSES ONLY
NOT TO BE USED FOR CONVEYANCE
 All tax maps are referenced to the New York State Plane Central Coordinate System using the 1983 North American Datum. Property lines have been registered to 1991-92 Tompkins County Digital Planimetric Base Map, and, as a result, dimensions and acreages may vary from legal descriptions. For complete legal descriptions or conveyances, please refer to the appropriate deeds and surveys.

NOTICE OF DISCLAIMER
 This map represents a compilation of graphical and textual information from deeds and surveys, a digital planimetric base map, and digital conversion of hand-drawn mylar maps. Errors and omissions can occur from each of these sources; each source represents a large number of records and origins of information. As a practical matter, the County does not warrant the accuracy or completeness of the information portrayed. The end user of these maps agrees to accept the data "as is" with the full knowledge that errors and omissions may exist, and to hold harmless the County for any damages that may result from an inappropriate use of these maps.

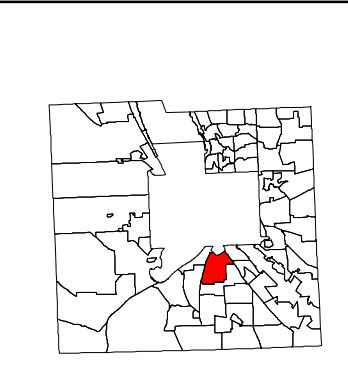
SPECIAL DISTRICT INFORMATION
 Ithaca City School District

- Building Footprint (1991-2023)
- Curb/Pavement Line
- Railroad
- Hydrography
- Special Districts
- Municipality
- Military Tract/Watkins & Flint Lot Number

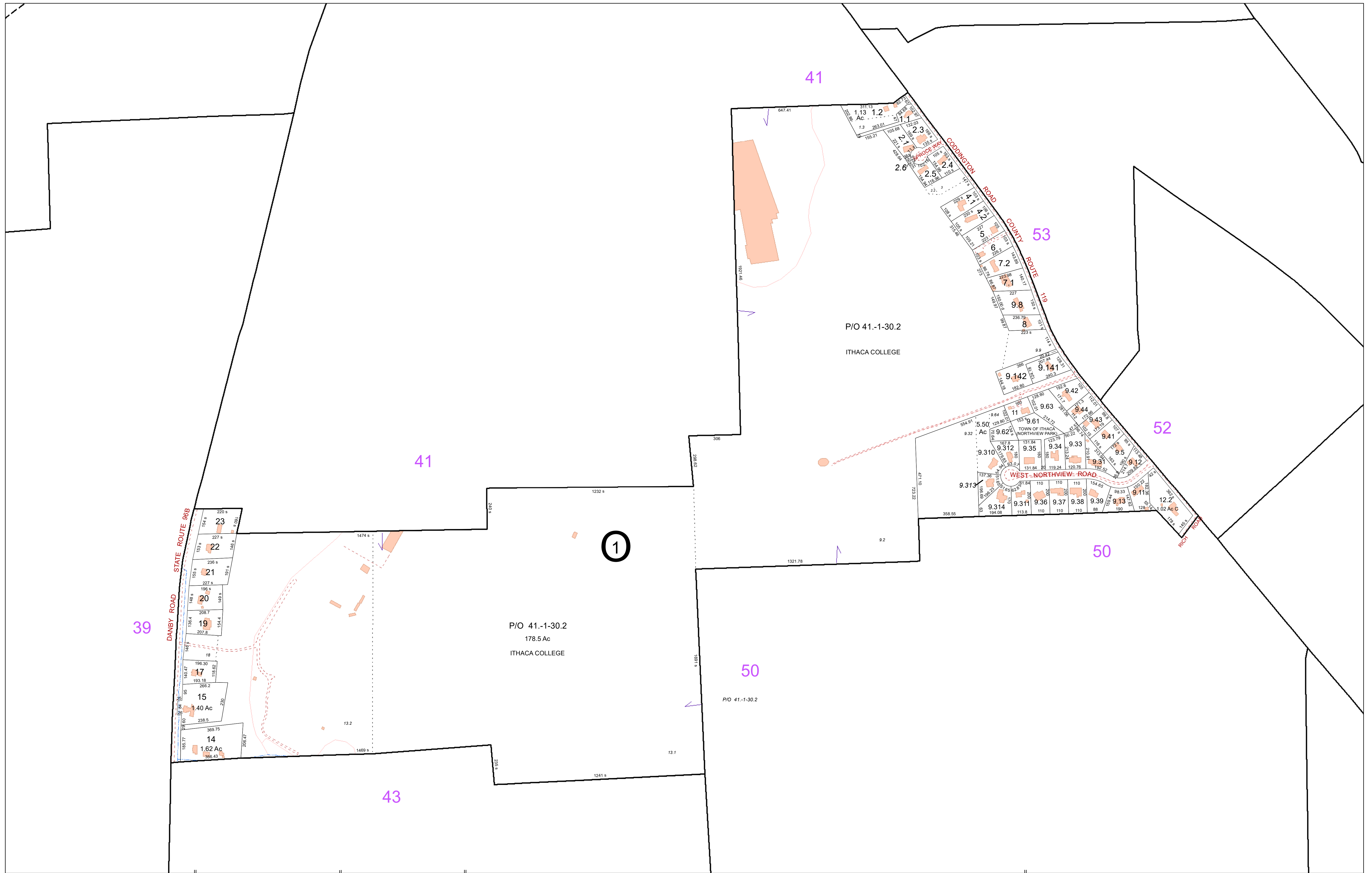
- LEGEND**
- Parcel Connector
 - Property Line
 - Former Property Line
 - Current Year Changes
 - Block Limit
 - External Tax Map
 - Block Number

43.1	Parcel Lot Number
3 12	Previous Lot Number
A 3	Subdivision Lot Number
5.6 Ac	Deed/Survey Acreage
2.11 Ac C	Computed Acreage
18.50 Ac G	Grouped (Total) Acreage
100s	Scaled (Calculated) Acreage
100d	Deed Dimension

TOWN OF ITHACA
 TOMPKINS COUNTY, N.Y.



MAP: 41
 SCALE: 1" = 250'
 (When plotted on Arch D Media)
 11 x 17" (47%), scale is 1" = 500'
 MAP REVISED: 1-JULY-2023
 MAP PRINTED: 1-JULY-2023



FOR TAX PURPOSES ONLY
NOT TO BE USED FOR CONVEYANCE
 All tax maps are referenced to the New York State Plane Central Coordinate System using the 1983 North American Datum. Property lines have been registered to 1991-92 Tompkins County Digital Planimetric Base Map, and, as a result, dimensions and acreages may vary from legal descriptions. For complete legal descriptions or conveyances, please refer to the appropriate deeds and surveys.

NOTICE OF DISCLAIMER
 This map represents a compilation of graphical and textual information from deeds and surveys, a digital planimetric base map, and digital conversion of hand-drawn mylar maps. Errors and omissions can occur from each of these sources, each source represents a large number of records and originators of information. As a practical matter, the County does not warrant the accuracy or completeness of the information portrayed. The end user of these maps agrees to accept the data "as is" with the full knowledge that errors and omissions may exist, and to hold harmless the County for any damages that may result from an inappropriate use of these maps.

SPECIAL DISTRICT INFORMATION
 Ithaca City School District

- Building Footprint (1991-2023)
- Curb/Pavement Line
- Railroad
- Hydrography
- Special Districts
- Municipality
- Military Tract/Watkins & Flint Lot Number

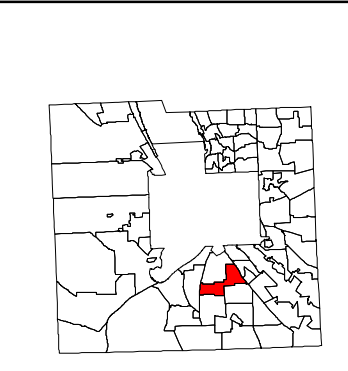
- LEGEND**
- Parcel Connector
 - Property Line
 - Former Property Line
 - Current Year Changes
 - Block Limit
 - External Tax Map
 - Block Number

43.1	Parcel Lot Number
3.12	Previous Lot Number
A.3	Subdivision Lot Number
5.6 Ac	Deed/Survey Acreage
2.11 Ac C	Computed Acreage
18.50 Ac G	Grouped (Total) Acreage
100s	Scaled (Calculated) Acreage
100d	Deed Dimension

TOWN OF ITHACA
 TOMPKINS COUNTY, N.Y.

North

130 0 130 260 Feet



MAP: 42

SCALE: 1" = 250'

(When plotted on Arch D Media)
 11 x 17" (47%), scale is 1" = 500'

MAP REVISED: 1-JULY-2023
 MAP PRINTED: 1-JULY-2023



FOR TAX PURPOSES ONLY
NOT TO BE USED FOR CONVEYANCE

All tax maps are referenced to the New York State Plane Central Coordinate System using the 1983 North American Datum. Property lines have been registered to 1991-92 Tompkins County Digital Planimetric Base Map, and, as a result, dimensions and acreages may vary from legal descriptions. For complete legal descriptions or conveyances, please refer to the appropriate deeds and surveys.

NOTICE OF DISCLAIMER

This map represents a compilation of graphical and textual information from deeds and surveys, a digital planimetric base map, and digital conversion of hand-drawn mylar maps. Errors and omissions can occur from each of these sources, each source represents a large number of records and originators of information. As a practical matter, the County does not warrant the accuracy or completeness of the information portrayed. The end user of these maps agrees to accept the data "as is" with the full knowledge that errors and omissions may exist, and to hold harmless the County for any damages that may result from an inappropriate use of these maps.

SPECIAL DISTRICT INFORMATION

Ithaca City School District

- Building Footprint (1991-2023)
- Curb/Pavement Line
- Railroad
- Hydrography
- Special Districts
- Municipality
- Military Tract/Watkins & Flint Lot Number

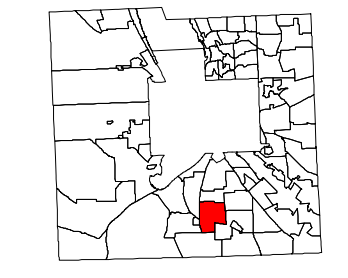
- LEGEND**
- Parcel Connector
 - Property Line
 - Former Property Line
 - Current Year Changes
 - Block Limit
 - External Tax Map
 - Block Number

Parcel Lot Number	Parcel Lot Number
43.1	Parcel Lot Number
3.12	Previous Lot Number
A.3	Subdivision Lot Number
5.6 Ac	Deed/Survey Acreage
2.11 Ac C	Computed Acreage
18.50 Ac G	Grouped (Total) Acreage
100s	Scaled (Calculated) Acreage
100d	Deed Dimension

TOWN OF ITHACA
 TOMPKINS COUNTY, N.Y.

North

100 0 100 200 Feet

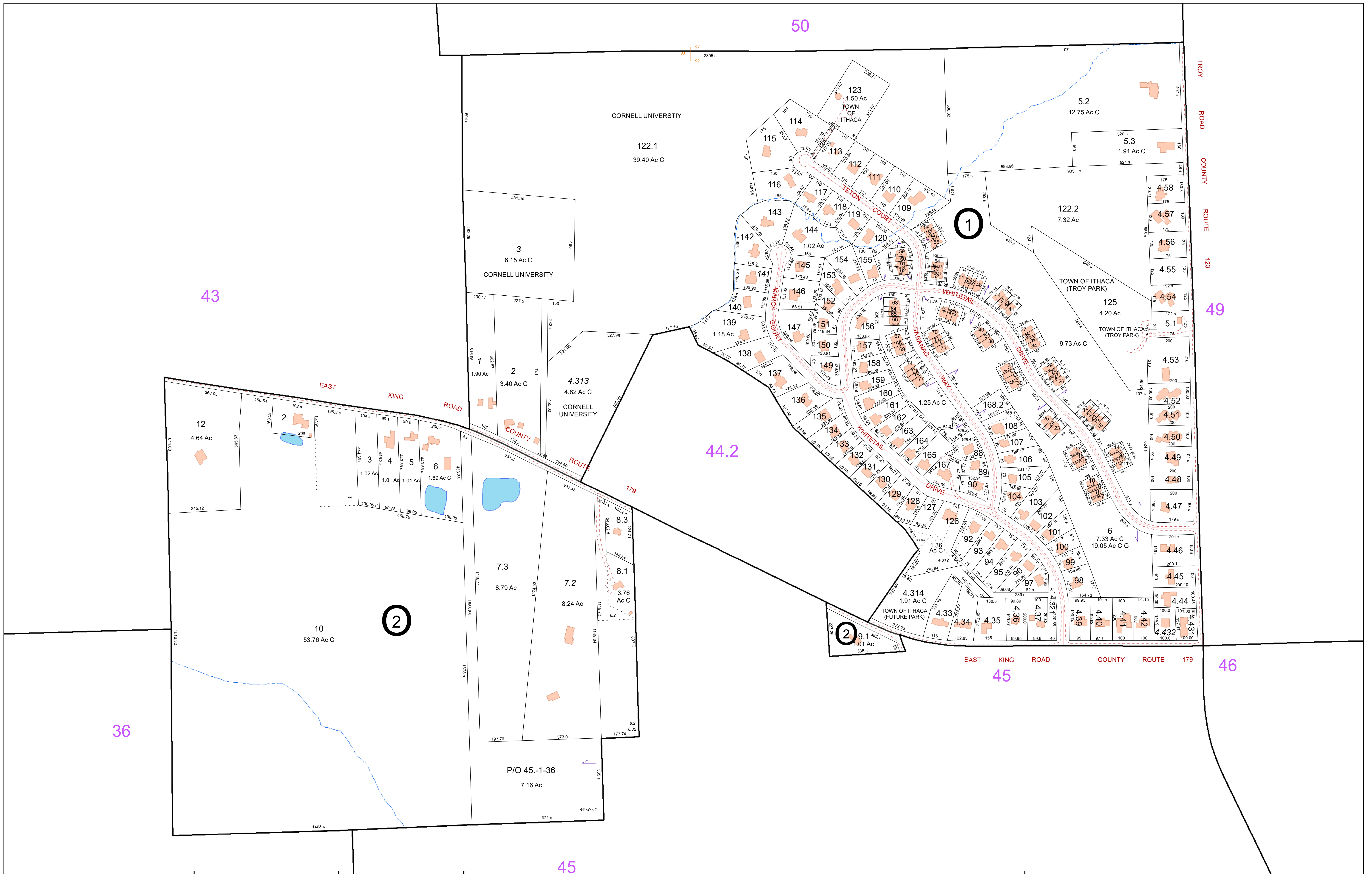


MAP: 43

SCALE: 1" = 200'

(When plotted on Arch D Media)
 11 x 17" (47%), scale is 1" = 400'

MAP REVISED: 1-JULY-2023
 MAP PRINTED: 1-JULY-2023



FOR TAX PURPOSES ONLY
NOT TO BE USED FOR CONVEYANCE

All tax maps are referenced to the New York State Plane Central Coordinate System using the 1983 North American Datum. Property lines have been registered to 1991-92 Tompkins County Digital Planimetric Base Map, and, as a result, dimensions and acreages may vary from legal descriptions. For complete legal descriptions and conveyances, please refer to the appropriate deeds and surveys.

NOTICE OF DISCLAIMER
 This map represents a compilation of graphical and textual information from deeds and surveys, a digital planimetric base map, and digital conversion of hand-drawn mylar maps. Errors and omissions can occur from each of these sources; each source represents a large number of records and originators of information. As a practical matter, the County does not warrant the accuracy or completeness of the information portrayed. The end user of these maps agrees to accept the data "as is" with the full knowledge that errors and omissions may exist, and to hold harmless the County for any damages that may result from an inappropriate use of these maps.

SPECIAL DISTRICT INFORMATION
 Ithaca City School District

- LEGEND**
- Building Footprint (1991-2023)
 - Curb/Pavement Line
 - Railroad
 - Hydrography
 - Special Districts
 - Municipality
 - Military Tract/Watkins & Flint Lot Number
 - Parcel Connector
 - Property Line
 - Former Property Line
 - Current Year Changes
 - Block Limit
 - External Tax Map
 - Block Number

Parcel Lot Number	Previous Lot Number	Subdivision Lot Number	Deed/Survey Acreage	Computed Acreage	Grouped (Total) Acreage	Scaled (Calculated) Acreage	Deed Dimension
43.1	3.12	A.3	5.6 Ac	2.11 Ac C	18.50 Ac G	100s	100d

TOWN OF ITHACA
 TOMPKINS COUNTY, N.Y.

North

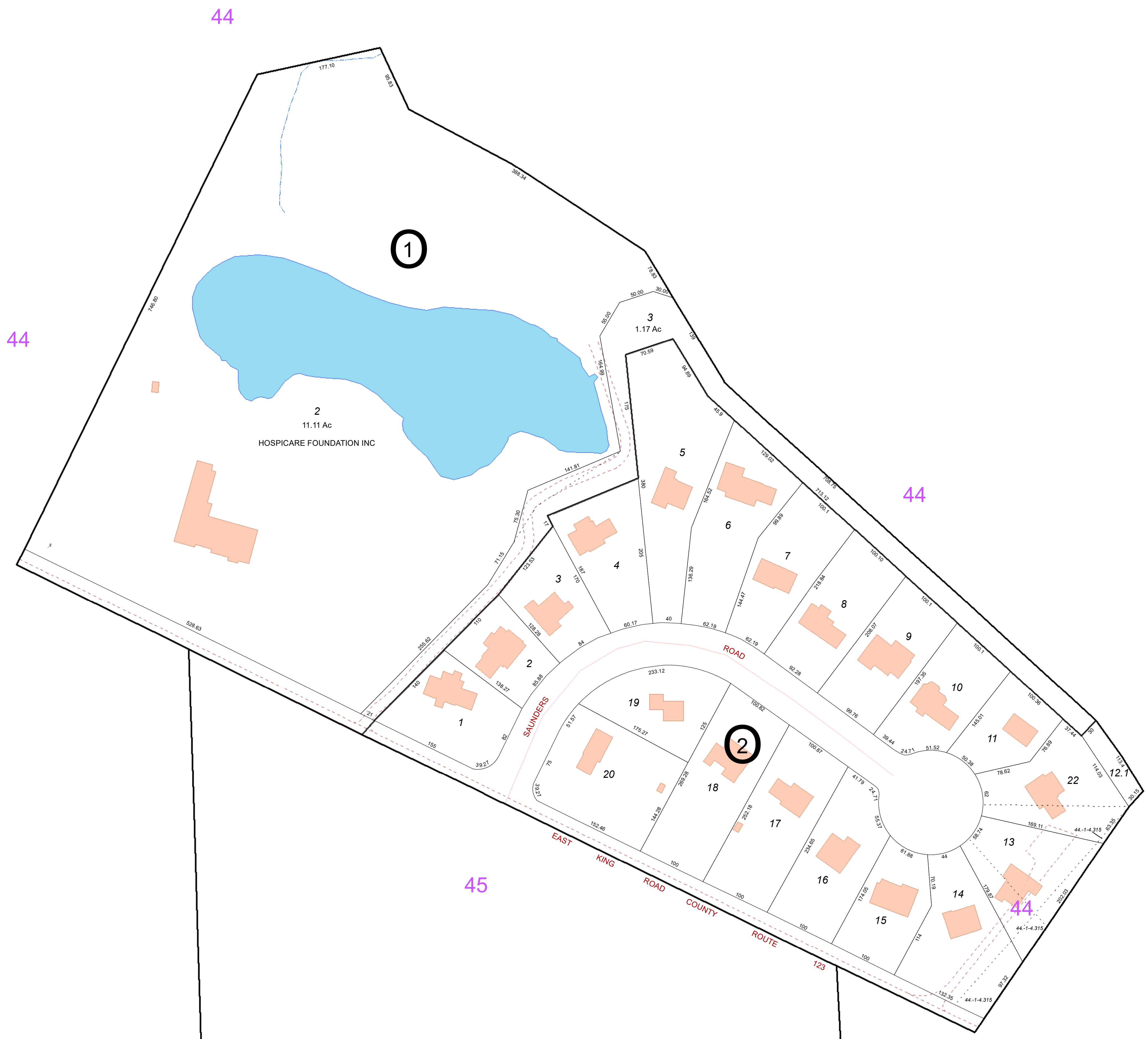
0 100 200 Feet

MAP: 44

SCALE: 1" = 200'

(When plotted on Arch D Media)
 11 x 17" (47%), scale is 1" = 400'

MAP REVISED: 1-JULY-2023
 MAP PRINTED: 1-JULY-2023



FOR TAX PURPOSES ONLY
NOT TO BE USED FOR CONVEYANCE

All tax maps are referenced to the New York State Plane Central Coordinate System using the 1983 North American Datum. Property lines have been registered to 1991-92 Tompkins County Digital Planimetric Base Map, and, as a result, dimensions and acreages may vary from legal descriptions. For complete legal descriptions or conveyances, please refer to the appropriate deeds and surveys.

NOTICE OF DISCLAIMER

This map represents a compilation of graphical and textual information from deeds and surveys, a digital planimetric base map, and digital conversion of hand-drawn mylar maps. Errors and omissions can occur from each of these sources; each source represents a large number of records and origins of information. As a practical matter, the County does not warrant the accuracy or completeness of the information portrayed. The end user of these maps agrees to accept the data "as is" with the full knowledge that errors and omissions may exist, and to hold harmless the County for any damages that may result from an inappropriate use of these maps.

SPECIAL DISTRICT INFORMATION

Ithaca City School District
 Brooktondale Fire District
 Slaterville Fire District
 Caroline Lighting District

- LEGEND**
- Building Footprint (1991-2023)
 - Curb/Pavement Line
 - Railroad
 - Hydrography
 - Special Districts
 - Municipality
 - Military Tract/Watkins & Flint Lot Number

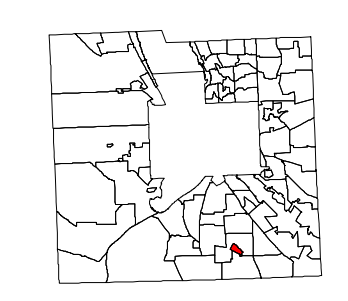
- Parcel Connector
- Property Line
- Former Property Line
- Current Year Changes
- Block Limit
- External Tax Map
- Block Number

43.1	Parcel Lot Number
3 12	Previous Lot Number
A 3	Subdivision Lot Number
5.6 Ac	Deed/Survey Acreage
2.11 Ac C	Computed Acreage
18.50 Ac G	Grouped (Total) Acreage
100s	Scaled (Calculated) Acreage
100d	Deed Dimension

TOWN OF ITHACA
 TOMPKINS COUNTY, N.Y.

North

30 0 30 60 Feet

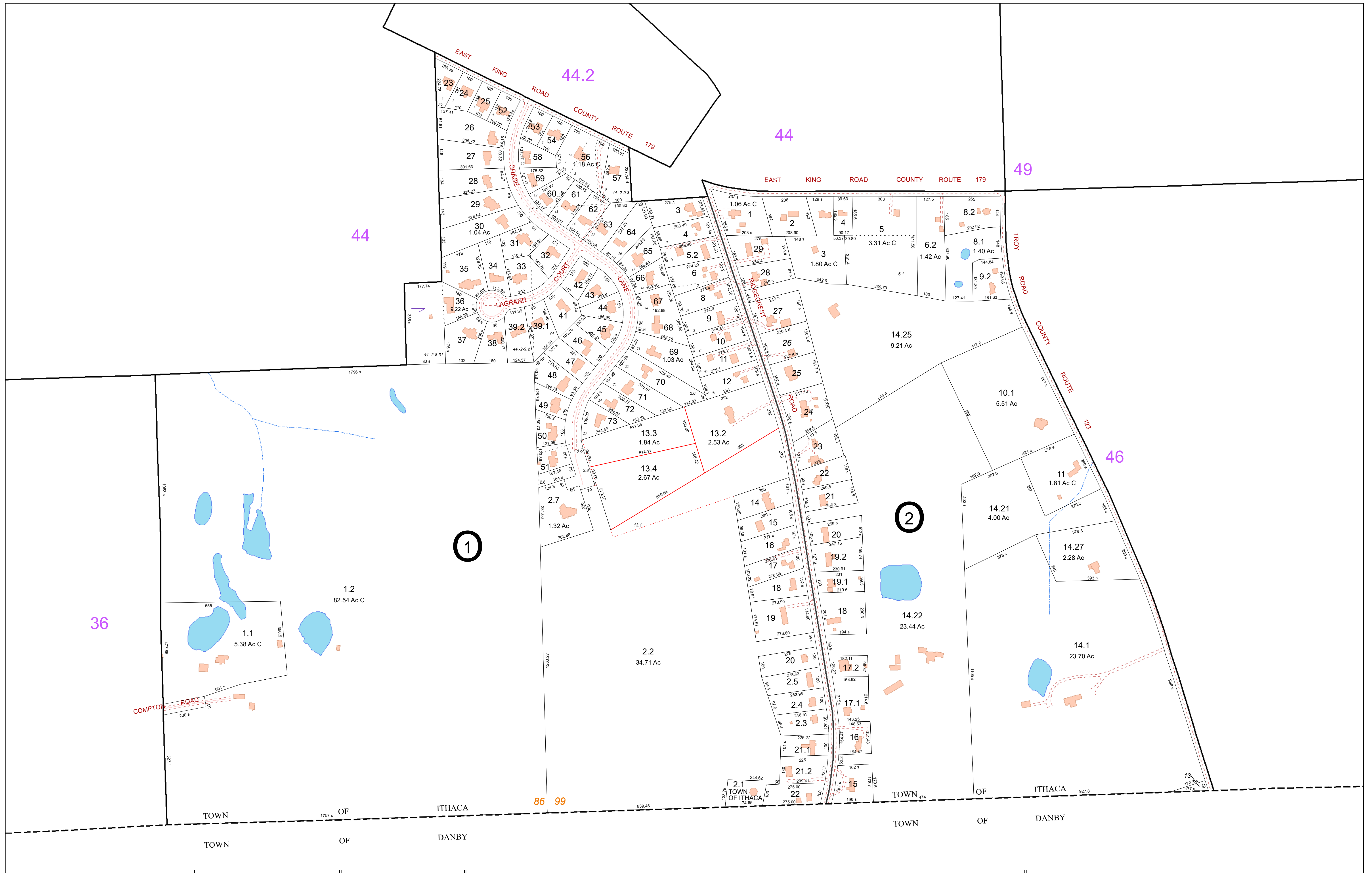


MAP: 44.2

SCALE: 1" = 75'

(When plotted on Arch D Media)
 11 x 17" (47%), scale is 1" = 150'

MAP REVISED: 1-JULY-2023
 MAP PRINTED: 1-JULY-2023



FOR TAX PURPOSES ONLY
NOT TO BE USED FOR CONVEYANCE
 All tax maps are referenced to the New York State Plane Central Coordinate System using the 1983 North American Datum. Property lines have been registered to 1991-92 Tompkins County Digital Planimetric Base Map, and, as a result, dimensions and acreages may vary from legal descriptions. For complete legal descriptions or conveyances, please refer to the appropriate deeds and surveys.

NOTICE OF DISCLAIMER
 This map represents a compilation of graphical and textual information from deeds and surveys, a digital planimetric base map, and digital conversion of hand-drawn mylar maps. Errors and omissions can occur from each of these sources; each source represents a large number of records and originators of information. As a practical matter, the County does not warrant the accuracy or completeness of the information portrayed. The end user of these maps agrees to accept the data "as is" with the full knowledge that errors and omissions may exist, and to hold harmless the County for any damages that may result from an inappropriate use of these maps.

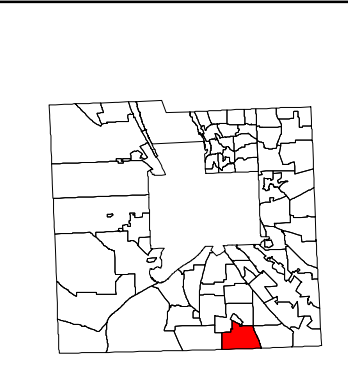
SPECIAL DISTRICT INFORMATION
 Ithaca City School District

- Building Footprint (1991-2023)
- Curb/Pavement Line
- Railroad
- Hydrography
- Special Districts
- Municipality
- Military Tract/Watkins & Flint Lot Number

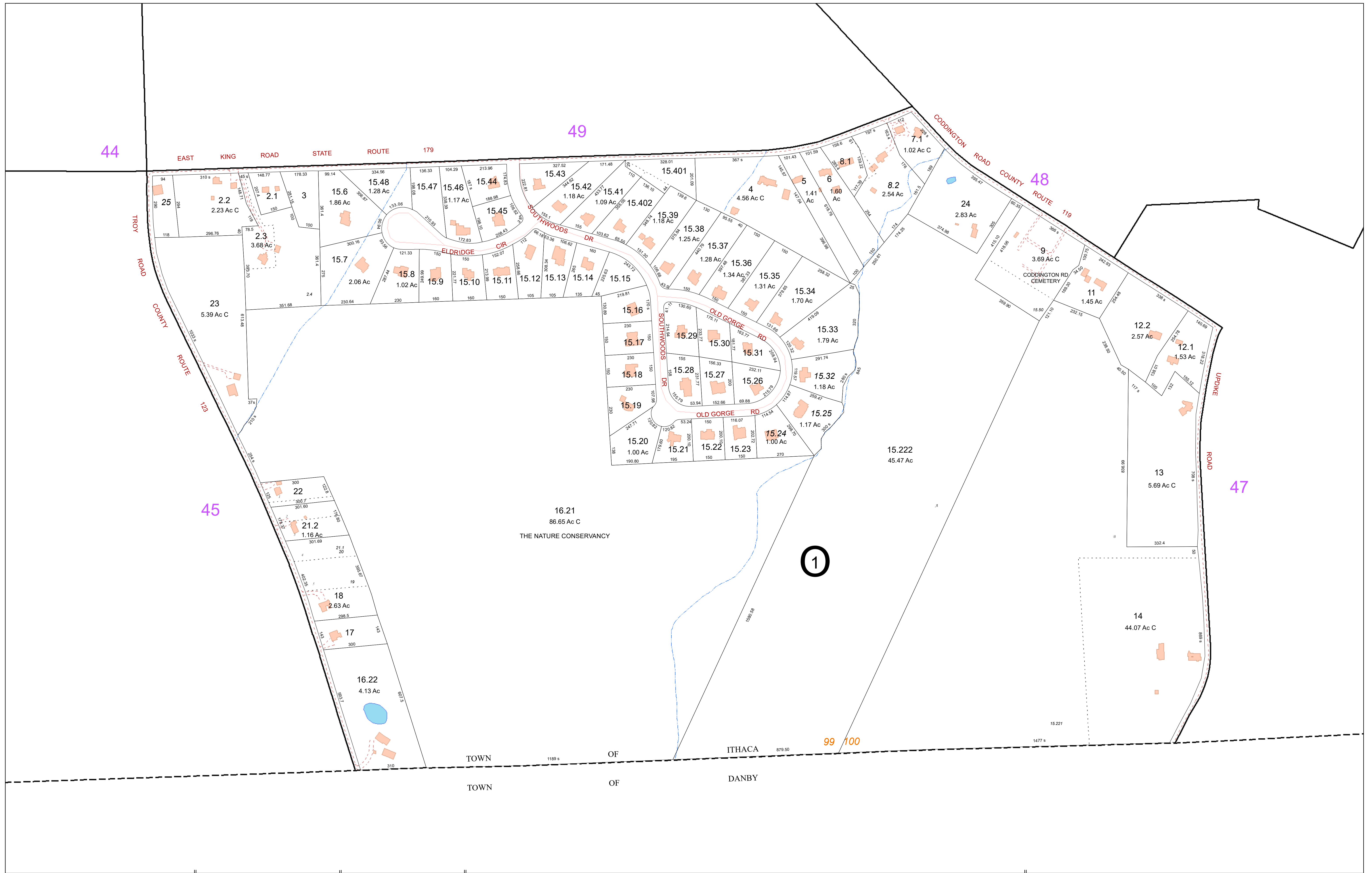
- LEGEND**
- Parcel Connector
 - Property Line
 - Former Property Line
 - Current Year Changes
 - Block Limit
 - External Tax Map
 - Block Number

- 43.1** Parcel Lot Number
- 3 12** Previous Lot Number
- A 3** Subdivision Lot Number
- 5.6 Ac** Deed/Survey Acreage
- 2.11 Ac C** Computed Acreage
- 18.50 Ac C** Grouped (Total) Acreage
- 100s** Scaled (Calculated) Acreage
- 100d** Deed Dimension

TOWN OF ITHACA
 TOMPKINS COUNTY, N.Y.



MAP: 45
 SCALE: 1" = 200'
 (When plotted on Arch D Media)
 11 x 17" (47%), scale is 1" = 400'
 MAP REVISED: 1-JULY-2023
 MAP PRINTED: 1-JULY-2023



FOR TAX PURPOSES ONLY
NOT TO BE USED FOR CONVEYANCE
 All tax maps are referenced to the New York State Plane Central Coordinate System using the 1983 North American Datum. Property lines have been registered to 1991-92 Tompkins County Digital Planimetric Base Map, and, as a result, dimensions and acreages may vary from legal descriptions. For complete legal descriptions or conveyances, please refer to the appropriate deeds and surveys.

NOTICE OF DISCLAIMER
 This map represents a compilation of graphical and textual information from deeds and surveys, a digital planimetric base map, and digital conversion of hand-drawn mylar maps. Errors and omissions can occur from each of these sources; each source represents a large number of records and originators of information. As a practical matter, the County does not warrant the accuracy or completeness of the information portrayed. The end user of these maps agrees to accept the data "as is" with the full knowledge that errors and omissions may exist, and to hold harmless the County for any damages that may result from an inappropriate use of these maps.

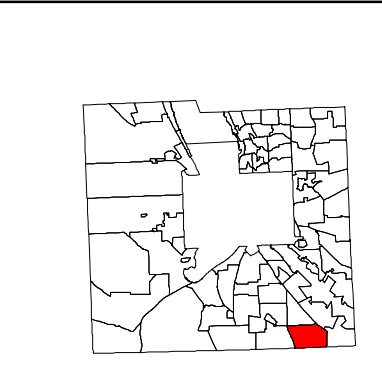
SPECIAL DISTRICT INFORMATION
 Ithaca City School District

- Building Footprint (1991-2023)
- Curb/Pavement Line
- Railroad
- Hydrography
- Special Districts
- Municipality
- Military Tract/Watkins & Flint Lot Number

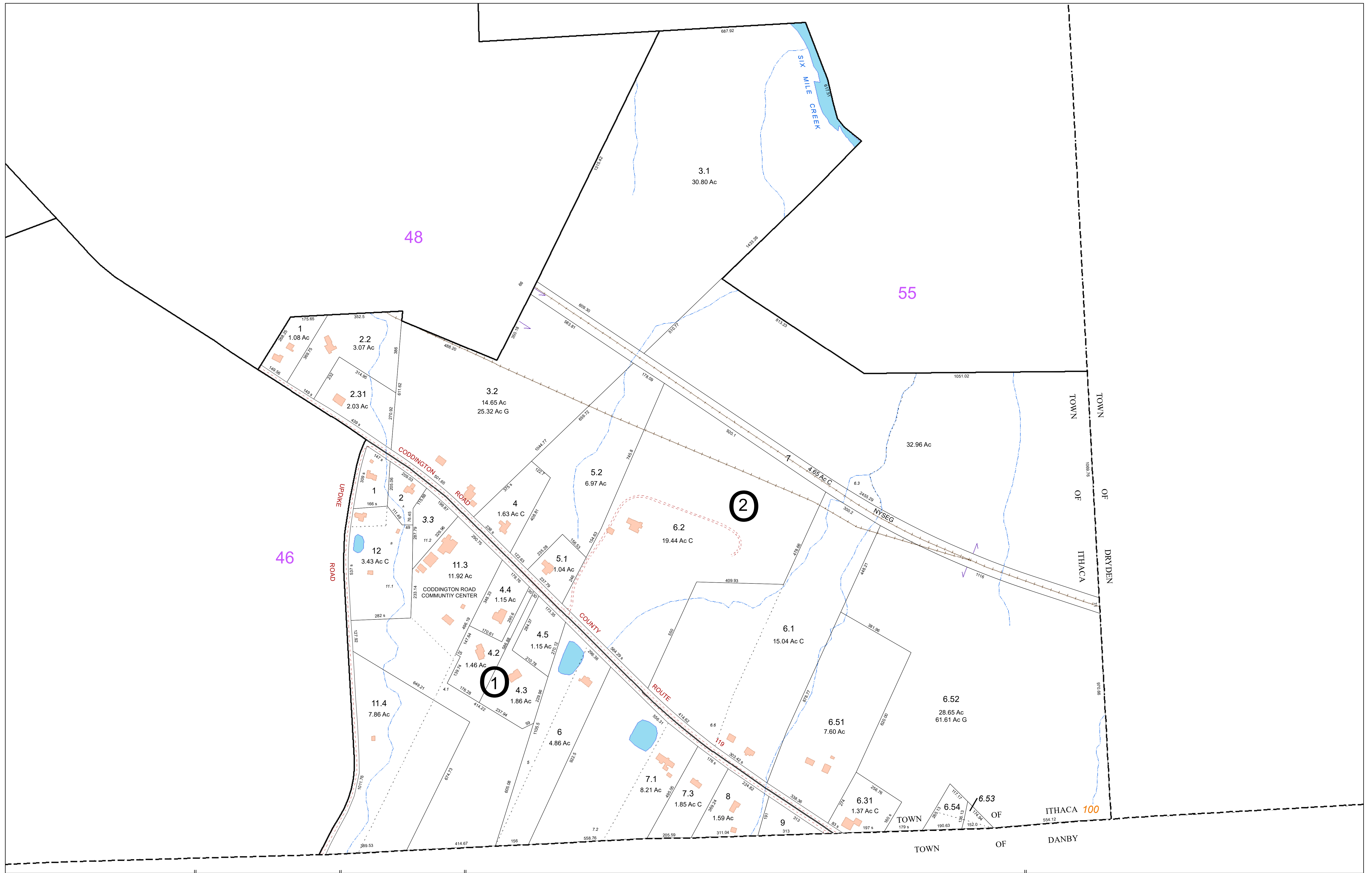
- LEGEND**
- Parcel Connector
 - Property Line
 - Former Property Line
 - Current Year Changes
 - Block Limit
 - External Tax Map
 - Block Number

- 43.1** Parcel Lot Number
- 3 12** Previous Lot Number
- A 3** Subdivision Lot Number
- 5.6 Ac** Deed/Survey Acreage
- 2.11 Ac C** Computed Acreage
- 18.50 Ac C** Grouped (Total) Acreage
- 100s** Scaled (Calculated) Acreage
- 100d** Deed Dimension

TOWN OF ITHACA
 TOMPKINS COUNTY, N.Y.



MAP: 46
 SCALE: 1" = 200'
 (When plotted on Arch D Media)
 11 x 17" (47%), scale is 1" = 400'
 MAP REVISED: 1-JULY-2023
 MAP PRINTED: 1-JULY-2023



FOR TAX PURPOSES ONLY
NOT TO BE USED FOR CONVEYANCE
 All tax maps are referenced to the New York State Plane Central Coordinate System using the 1983 North American Datum. Property lines have been registered to 1991-92 Tompkins County Digital Planimetric Base Map, and, as a result, dimensions and acreages may vary from legal descriptions. For complete legal descriptions or conveyances, please refer to the appropriate deeds and surveys.

NOTICE OF DISCLAIMER
 This map represents a compilation of graphical and textual information from deeds and surveys, a digital planimetric base map, and digital conversion of hand-drawn mylar maps. Errors and omissions can occur from each of these sources; each source represents a large number of records and origins of information. As a practical matter, the County does not warrant the accuracy or completeness of the information portrayed. The end user of these maps agrees to accept the data "as is" with the full knowledge that errors and omissions may exist, and to hold harmless the County for any damages that may result from an inappropriate use of these maps.

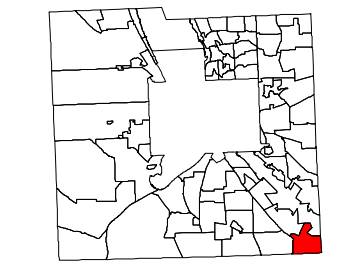
SPECIAL DISTRICT INFORMATION
 Ithaca City School District

- Building Footprint (1991-2023)
- Curb/Pavement Line
- Railroad
- Hydrography
- Special Districts
- Municipality
- Military Tract/Watkins & Flint Lot Number

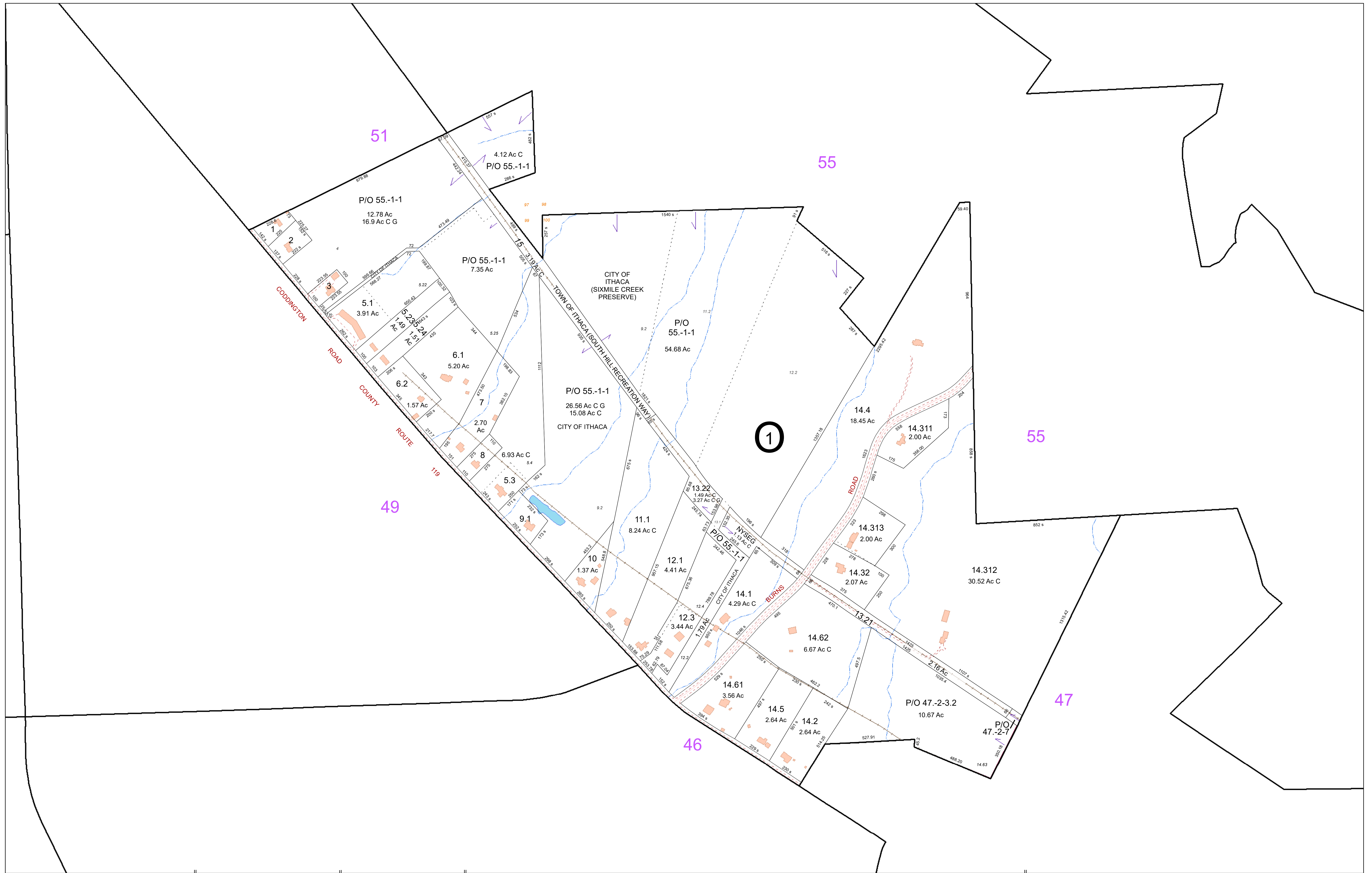
- LEGEND**
- Parcel Connector
 - Property Line
 - Former Property Line
 - Current Year Changes
 - Block Limit
 - External Tax Map
 - Block Number

- 43.1** Parcel Lot Number
- 3 12** Previous Lot Number
- A 3** Subdivision Lot Number
- 5.6 Ac** Deed/Survey Acreage
- 2.11 Ac C** Computed Acreage
- 18.50 Ac G** Grouped (Total) Acreage
- 100s** Scaled (Calculated) Acreage
- 100d** Deed Dimension

TOWN OF ITHACA
 TOMPKINS COUNTY, N.Y.



MAP: 47
 SCALE: 1" = 200'
 (When plotted on Arch D Media)
 11 x 17" (47%), scale is 1" = 400'
 MAP REVISED: 1-JULY-2023
 MAP PRINTED: 1-JULY-2023



FOR TAX PURPOSES ONLY
NOT TO BE USED FOR CONVEYANCE

All tax maps are referenced to the New York State Plane Central Coordinate System using the 1983 North American Datum. Property lines have been registered to 1991-92 Tompkins County Digital Planimetric Base Map, and, as a result, dimensions and acreages may vary from legal descriptions. For complete legal descriptions or conveyances, please refer to the appropriate deeds and surveys.

NOTICE OF DISCLAIMER

This map represents a compilation of graphical and textual information from deeds and surveys, a digital planimetric base map, and digital conversion of hand-drawn mylar maps. Errors and omissions can occur from each of these sources; each source represents a large number of records and origins of information. As a practical matter, the County does not warrant the accuracy or completeness of the information portrayed. The end user of these maps agrees to accept the data "as is" with the full knowledge that errors and omissions may exist, and to hold harmless the County for any damages that may result from an inappropriate use of these maps.

SPECIAL DISTRICT INFORMATION

Ithaca City School District

- Building Footprint (1991-2023)
- Curb/Pavement Line
- Railroad
- Hydrography
- Special Districts
- Municipality
- Military Tract/Watkins & Flint Lot Number

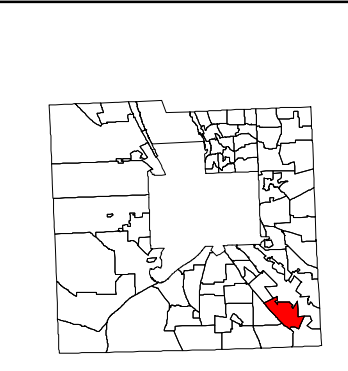
- Parcel Connector
- Property Line
- Former Property Line
- Current Year Changes
- Block Limit
- External Tax Map
- Block Number

- 43.1** Parcel Lot Number
- 3 12** Previous Lot Number
- A 3** Subdivision Lot Number
- 5.6 Ac** Deed/Survey Acreage
- 2.11 Ac C** Computed Acreage
- 18.50 Ac G** Grouped (Total) Acreage
- 100s** Scaled (Calculated) Acreage
- 100d** Deed Dimension

TOWN OF ITHACA
 TOMPKINS COUNTY, N.Y.

North

130 0 130 260 Feet

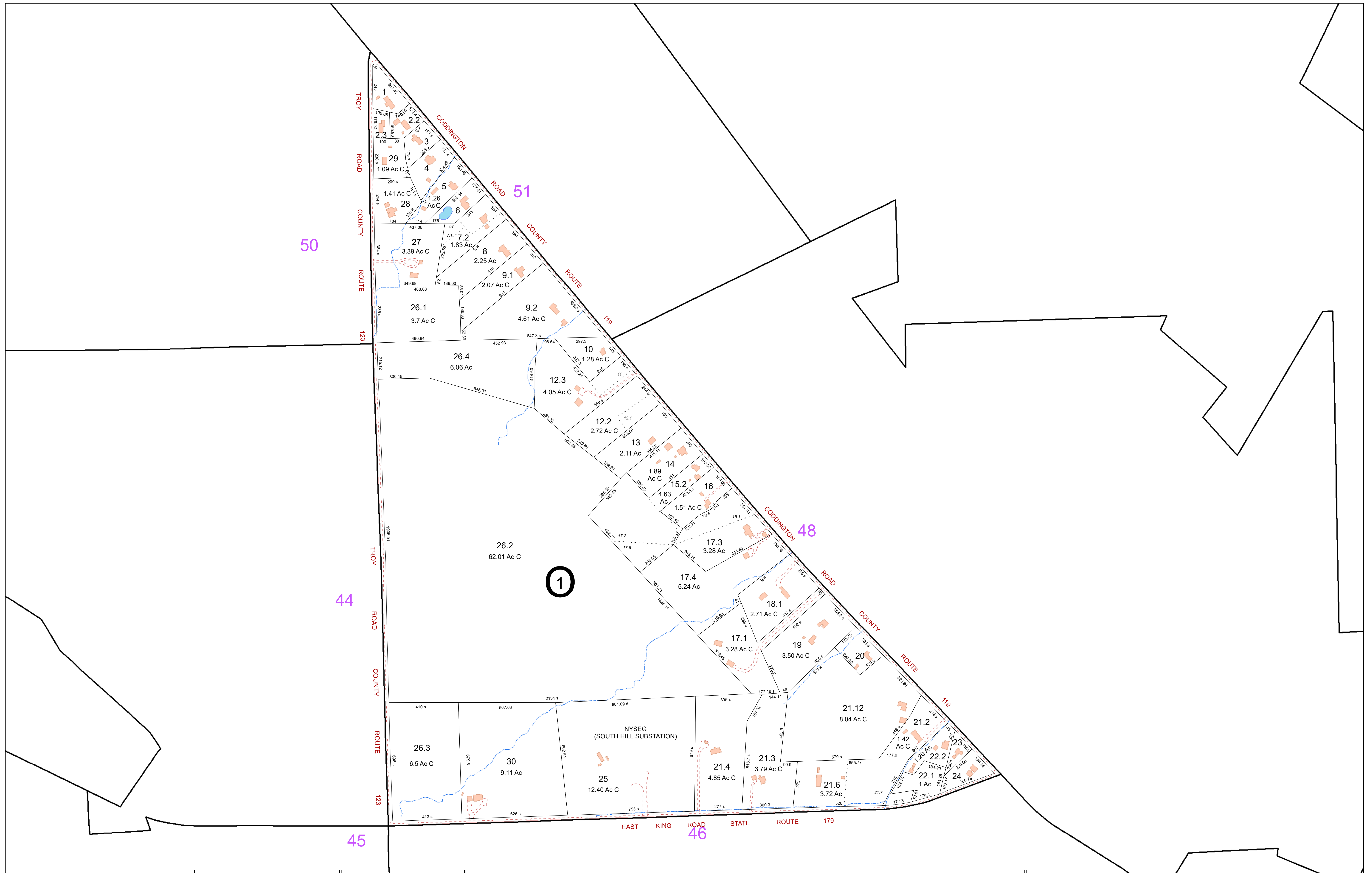


MAP: 48

SCALE: 1" = 250'

(When plotted on Arch D Media)
 11 x 17" (47%), scale is 1" = 500'

MAP REVISED: 1-JULY-2023
 MAP PRINTED: 1-JULY-2023



FOR TAX PURPOSES ONLY
NOT TO BE USED FOR CONVEYANCE
 All tax maps are referenced to the New York State Plane Central Coordinate System using the 1983 North American Datum. Property lines have been registered to 1991-92 Tompkins County Digital Planimetric Base Map, and, as a result, dimensions and acreages may vary from legal descriptions. For complete legal descriptions and conveyances, please refer to the appropriate deeds and surveys.

NOTICE OF DISCLAIMER
 This map represents a compilation of graphical and textual information from deeds and surveys, a digital planimetric base map, and digital conversion of hand-drawn mylar maps. Errors and omissions can occur from each of these sources; each source represents a large number of records and origins of information. As a practical matter, the County does not warrant the accuracy or completeness of the information portrayed. The end user of these maps agrees to accept the data "as is" with the full knowledge that errors and omissions may exist, and to hold harmless the County for any damages that may result from an inappropriate use of these maps.

SPECIAL DISTRICT INFORMATION
 Ithaca City School District

- Building Footprint (1991-2023)
- Curb/Pavement Line
- Railroad
- Hydrography
- Special Districts
- Municipality
- Military Tract/Watkins & Flint Lot Number

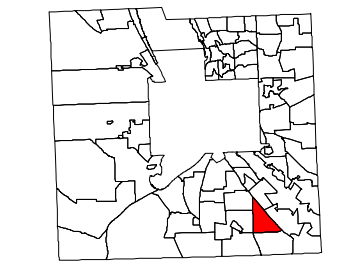
- LEGEND**
- Parcel Connector
 - Property Line
 - Former Property Line
 - Current Year Changes
 - Block Limit
 - External Tax Map
 - Block Number

- 43.1** Parcel Lot Number
- 3 12** Previous Lot Number
- A 3** Subdivision Lot Number
- 5.6 Ac** Deed/Survey Acreage
- 2.11 Ac C** Computed Acreage
- 18.50 Ac G** Grouped (Total) Acreage
- 100s** Scaled (Calculated) Acreage
- 100d** Deed Dimension

TOWN OF ITHACA
 TOMPKINS COUNTY, N.Y.

North

130 0 130 260 Feet

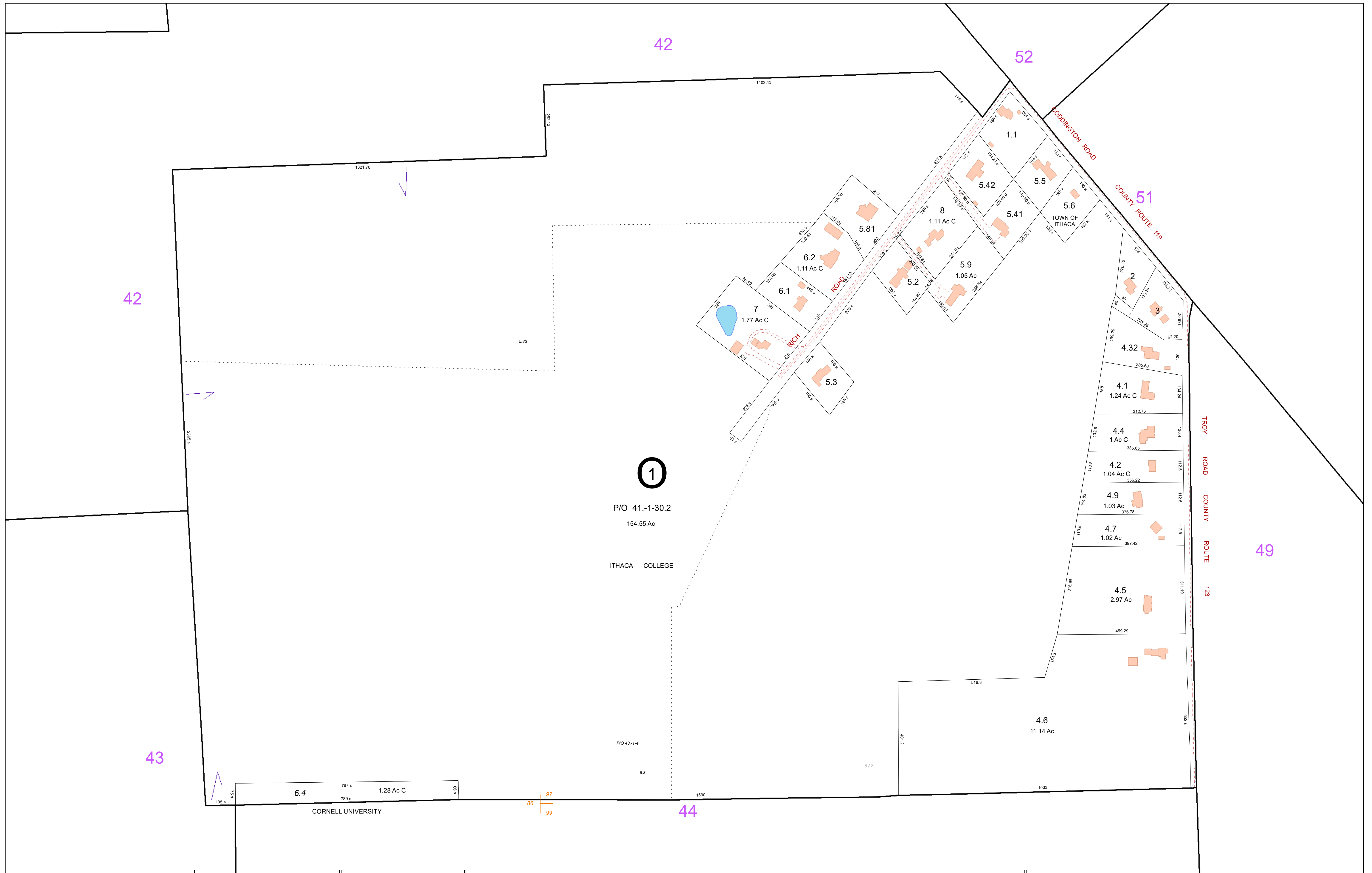


MAP: 49

SCALE: 1" = 250'

(When plotted on Arch D Media)
 11 x 17" (47%), scale is 1" = 500'

MAP REVISED: 1-JULY-2023
 MAP PRINTED: 1-JULY-2023



FOR TAX PURPOSES ONLY
NOT TO BE USED FOR CONVEYANCE
 All tax maps are referenced to the New York State Plane Central Coordinate System using the 1983 North American Datum. Property lines have been registered to 1991-92 Tompkins County Digital Planimetric Base Map, and, as a result, dimensions and acreages may vary from legal descriptions. For complete legal descriptions or conveyances, please refer to the appropriate deeds and surveys.

NOTICE OF DISCLAIMER
 This map represents a compilation of graphical and textual information from deeds and surveys, a digital planimetric base map, and digital conversion of hand-drawn mylar maps. Errors and omissions can occur from each of these sources; each source represents a large number of records and origins of information. As a practical matter, the County does not warrant the accuracy or completeness of the information portrayed. The end user of these maps agrees to accept the data "as is" with the full knowledge that errors and omissions may exist, and to hold harmless the County for any damages that may result from an inappropriate use of these maps.

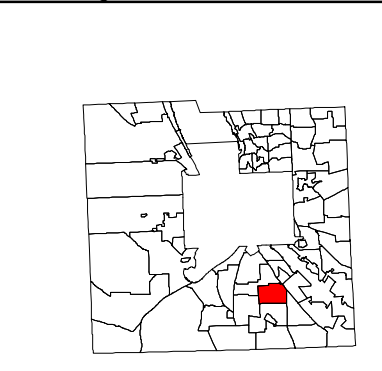
SPECIAL DISTRICT INFORMATION
 Ithaca City School District

- Building Footprint (1991-2023)
- Curb/Pavement Line
- Railroad
- Hydrography
- Special Districts
- Municipality
- Military Tract/Watkins & Flint Lot Number

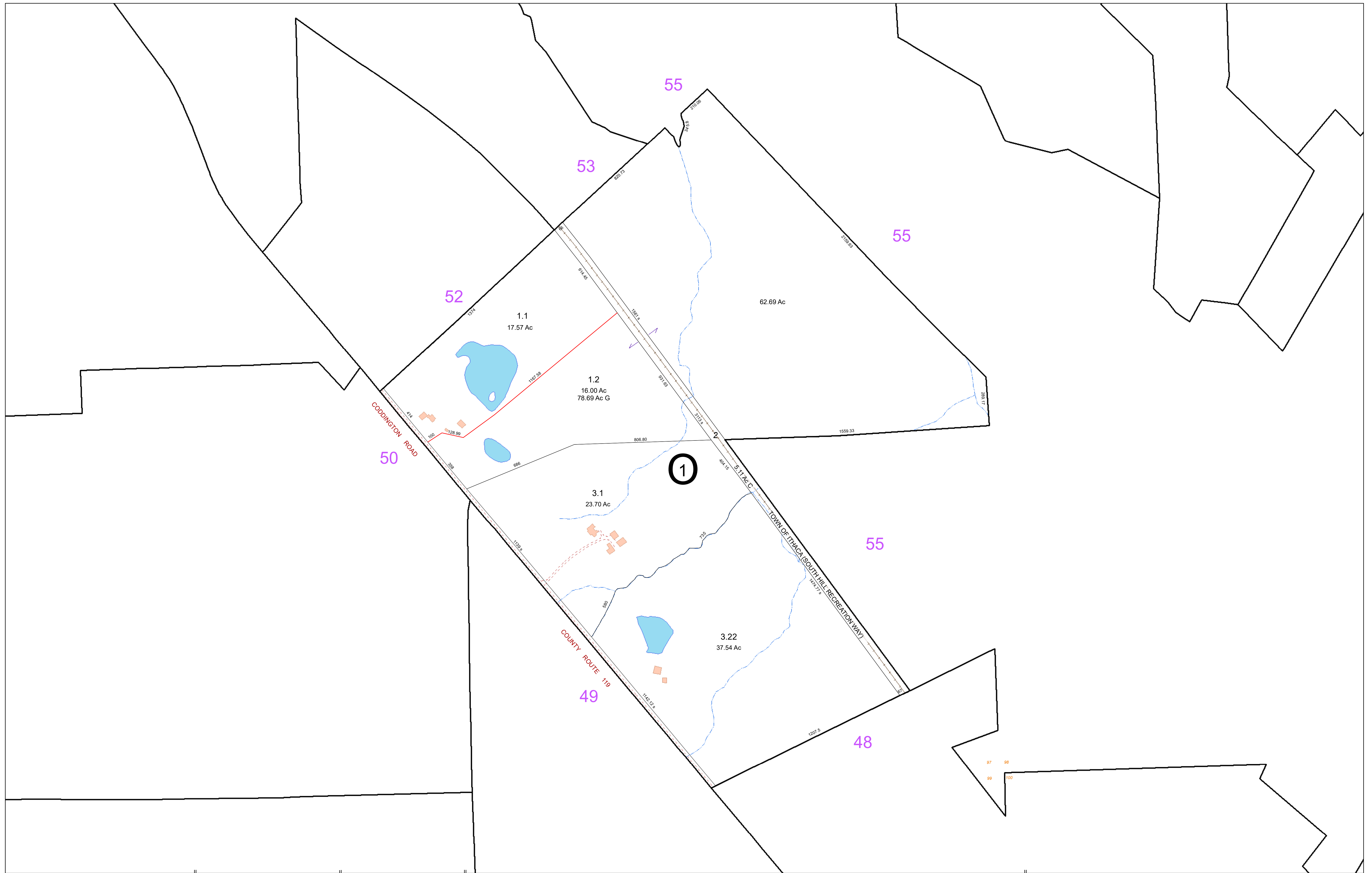
- LEGEND**
- Parcel Connector
 - Property Line
 - Former Property Line
 - Current Year Changes
 - Block Limit
 - External Tax Map
 - Block Number

43.1	Parcel Lot Number
3 12	Previous Lot Number
A 3	Subdivision Lot Number
5.6 Ac	Deed/Survey Acreage
2.11 Ac C	Computed Acreage
18.50 Ac C	Grouped (Total) Acreage
100s	Scaled (Calculated) Acreage
100d	Deed Dimension

TOWN OF ITHACA
 TOMPKINS COUNTY, N.Y.



MAP: 50
 SCALE: 1" = 150'
 (When plotted on Arch D Media)
 11 x 17" (47%), scale is 1" = 300'
 MAP REVISED: 1-JULY-2023
 MAP PRINTED: 1-JULY-2023



FOR TAX PURPOSES ONLY
NOT TO BE USED FOR CONVEYANCE

All tax maps are referenced to the New York State Plane Central Coordinate System using the 1983 North American Datum. Property lines have been registered to 1991-92 Tompkins County Digital Planimetric Base Map, and, as a result, dimensions and acreages may vary from legal descriptions. For complete legal descriptions or conveyances, please refer to the appropriate deeds and surveys.

NOTICE OF DISCLAIMER
This map represents a compilation of graphical and textual information from deeds and surveys, a digital planimetric base map, and digital conversion of hand-drawn mylar maps. Errors and omissions can occur from each of these sources; each source represents a large number of records and origins of information. As a practical matter, the County does not warrant the accuracy or completeness of the information portrayed. The end user of these maps agrees to accept the data "as is" with the full knowledge that errors and omissions may exist, and to hold harmless the County for any damages that may result from an inappropriate use of these maps.

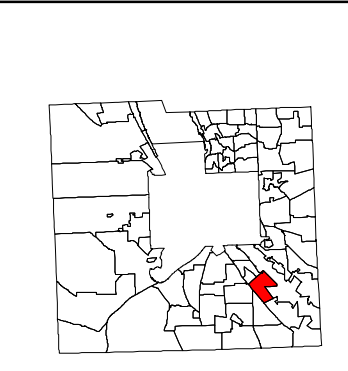
SPECIAL DISTRICT INFORMATION
Ithaca City School District

- Building Footprint (1991-2023)
- Curb/Pavement Line
- Railroad
- Hydrography
- Special Districts
- Municipality
- Military Tract/Watkins & Flint Lot Number

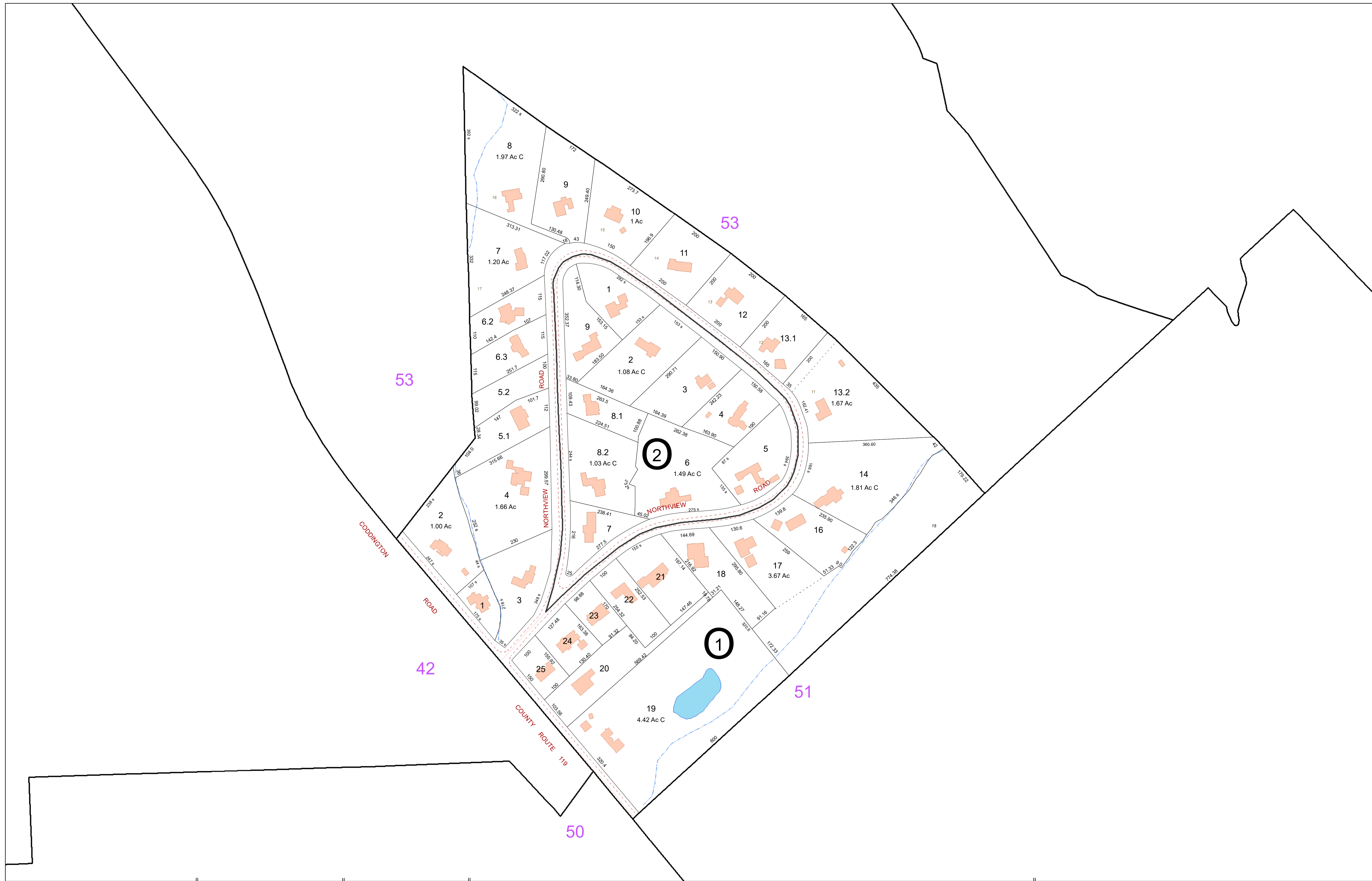
- LEGEND**
- Parcel Connector
 - Property Line
 - Former Property Line
 - Current Year Changes
 - Block Limit
 - External Tax Map
 - Block Number

Parcel Lot Number	Parcel Acreage	Deed/Survey Acreage	Computed Acreage	Grouped (Total) Acreage	Scaled (Calculated) Acreage	Deed Dimension
43.1	3.12	5.6 Ac	2.11 Ac C	18.50 Ac G	100s	100d

TOWN OF ITHACA
TOMPKINS COUNTY, N.Y.



MAP: 51
SCALE: 1" = 250'
(When plotted on Arch D Media)
11 x 17" (47%), scale is 1" = 500'
MAP REVISED: 1-JULY-2023
MAP PRINTED: 1-JULY-2023



FOR TAX PURPOSES ONLY
NOT TO BE USED FOR CONVEYANCE
 All tax maps are referenced to the New York State Plane Central Coordinate System using the 1983 North American Datum. Property lines have been registered to 1991-92 Tompkins County Digital Planimetric Base Map, and, as a result, dimensions and acreages may vary from legal descriptions. For complete legal descriptions or conveyances, please refer to the appropriate deeds and surveys.

NOTICE OF DISCLAIMER
 This map represents a compilation of graphical and textual information from deeds and surveys, a digital planimetric base map, and digital conversion of hand-drawn mylar maps. Errors and omissions can occur from each of these sources; each source represents a large number of records and origins of information. As a practical matter, the County does not warrant the accuracy or completeness of the information portrayed. The end user of these maps agrees to accept the data "as is" with the full knowledge that errors and omissions may exist, and to hold harmless the County for any damages that may result from an inappropriate use of these maps.

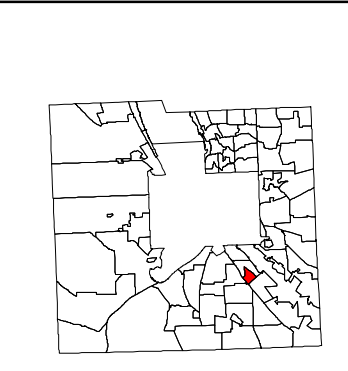
SPECIAL DISTRICT INFORMATION
 Ithaca City School District

- Building Footprint (1991-2023)
- Curb/Pavement Line
- Railroad
- Hydrography
- Special Districts
- Municipality
- Military Tract/Watkins & Flint Lot Number

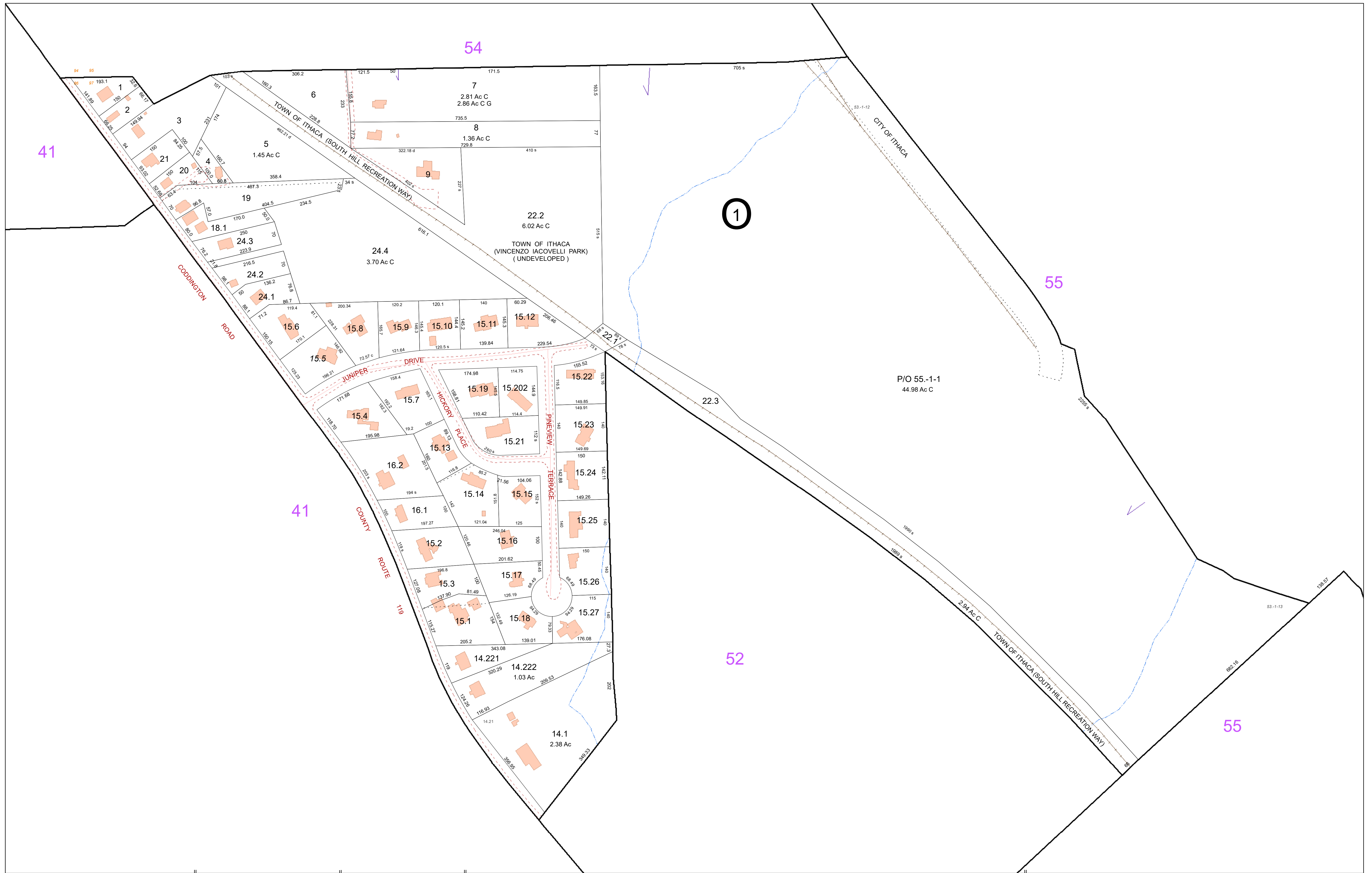
- LEGEND**
- Parcel Connector
 - Property Line
 - Former Property Line
 - Current Year Changes
 - Block Limit
 - External Tax Map
 - Block Number

Parcel Lot Number	Previous Lot Number	Subdivision Lot Number	Deed/Survey Acreage	Computed Acreage	Grouped (Total) Acreage	Scaled (Calculated) Acreage	Deed Dimension
43.1	3.12	A.3	5.6 Ac	2.11 Ac C	18.50 Ac G	100s	100d

TOWN OF ITHACA
 TOMPKINS COUNTY, N.Y.



MAP: 52
 SCALE: 1" = 125'
 (When plotted on Arch D Media)
 11 x 17" (47%), scale is 1" = 250'
 MAP REVISED: 1-JULY-2023
 MAP PRINTED: 1-JULY-2023



FOR TAX PURPOSES ONLY
NOT TO BE USED FOR CONVEYANCE
 All tax maps are referenced to the New York State Plane Central Coordinate System using the 1983 North American Datum. Property lines have been registered to 1991-92 Tompkins County Digital Planimetric Base Map, and, as a result, dimensions and acreages may vary from legal descriptions. For complete legal descriptions or conveyances, please refer to the appropriate deeds and surveys.

NOTICE OF DISCLAIMER
 This map represents a compilation of graphical and textual information from deeds and surveys, a digital planimetric base map, and digital conversion of hand-drawn mylar maps. Errors and omissions can occur from each of these sources; each source represents a large number of records and origins of information. As a practical matter, the County does not warrant the accuracy or completeness of the information portrayed. The end user of these maps agrees to accept the data "as is" with the full knowledge that errors and omissions may exist, and to hold harmless the County for any damages that may result from an inappropriate use of these maps.

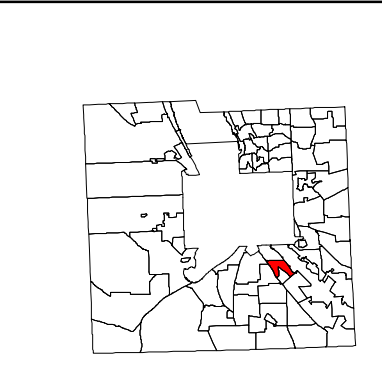
SPECIAL DISTRICT INFORMATION
 Ithaca City School District

- Building Footprint (1991-2023)
- Curb/Pavement Line
- Railroad
- Hydrography
- Special Districts
- Municipality
- Military Tract/Watkins & Flint Lot Number

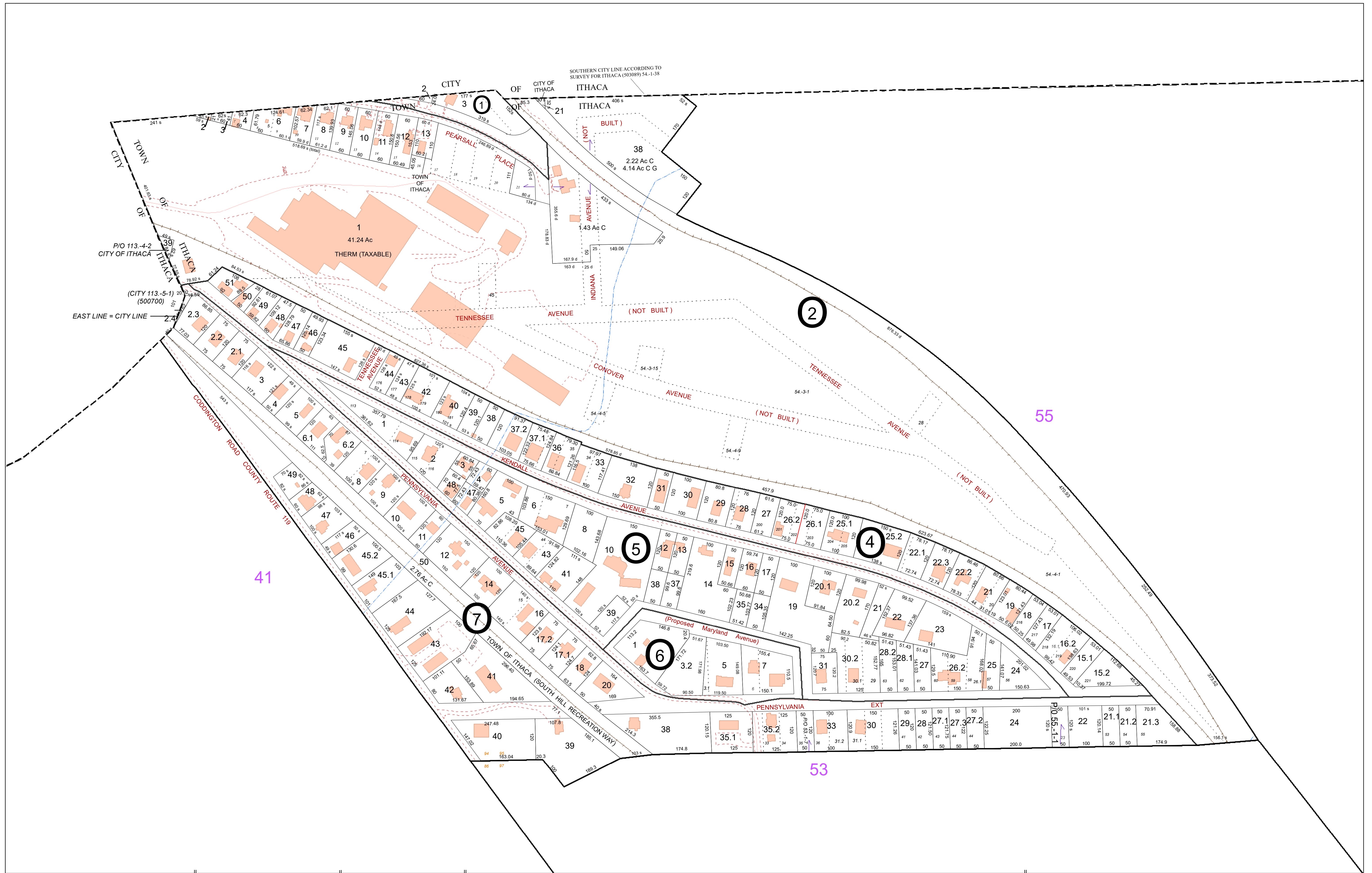
- LEGEND**
- Parcel Connector
 - Property Line
 - Former Property Line
 - Current Year Changes
 - Block Limit
 - External Tax Map
 - Block Number

Parcel Lot Number	Parcel Lot Number
43.1	Parcel Lot Number
3.12	Previous Lot Number
A.3	Subdivision Lot Number
5.6 Ac	Deed/Survey Acreage
2.11 Ac C	Computed Acreage
18.50 Ac G	Grouped (Total) Acreage
100s	Scaled (Calculated) Acreage
100d	Deed Dimension

TOWN OF ITHACA
 TOMPKINS COUNTY, N.Y.



MAP: 53
 SCALE: 1" = 125'
 (When plotted on Arch D Media)
 11 x 17" (47%), scale is 1" = 250'
 MAP REVISED: 1-JULY-2023
 MAP PRINTED: 1-JULY-2023



FOR TAX PURPOSES ONLY
 NOT TO BE USED FOR CONVEYANCE

All tax maps are referenced to the New York State Plane Central Coordinate System using the 1983 North American Datum. Property lines have been registered to 1991-92 Tompkins County Digital Planimetric Base Map, and, as a result, dimensions and acreages may vary from legal descriptions. For complete legal descriptions or conveyances, please refer to the appropriate deeds and surveys.

NOTICE OF DISCLAIMER

This map represents a compilation of graphical and textual information from deeds and surveys, a digital planimetric base map, and digital conversion of hand-drawn mylar maps. Errors and omissions can occur from each of these sources, each source represents a large number of records and originators of information. As a practical matter, the County does not warrant the accuracy or completeness of the information portrayed. The end user of these maps agrees to accept the data "as is" with the full knowledge that errors and omissions may exist, and to hold harmless the County for any damages that may result from an inappropriate use of these maps.

SPECIAL DISTRICT INFORMATION

Ithaca City School District

- Building Footprint (1991-2023)
- Curb/Pavement Line
- Railroad
- Hydrography
- Special Districts
- Municipality
- Military Tract/Watkins & Flint Lot Number

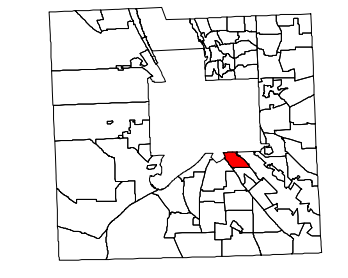
- LEGEND**
- Parcel Connector
 - Property Line
 - Former Property Line
 - Current Year Changes
 - Block Limit
 - External Tax Map
 - Block Number

- 43.1** Parcel Lot Number
- 3 12** Previous Lot Number
- A 3** Subdivision Lot Number
- 5.6 Ac** Deed/Survey Acreage
- 2.11 Ac C** Computed Acreage
- 18.50 Ac G** Grouped (Total) Acreage
- 100s** Scaled (Calculated) Acreage
- 100d** Deed Dimension

TOWN OF ITHACA
 TOMPKINS COUNTY, N.Y.

North

60 0 60 120 Feet

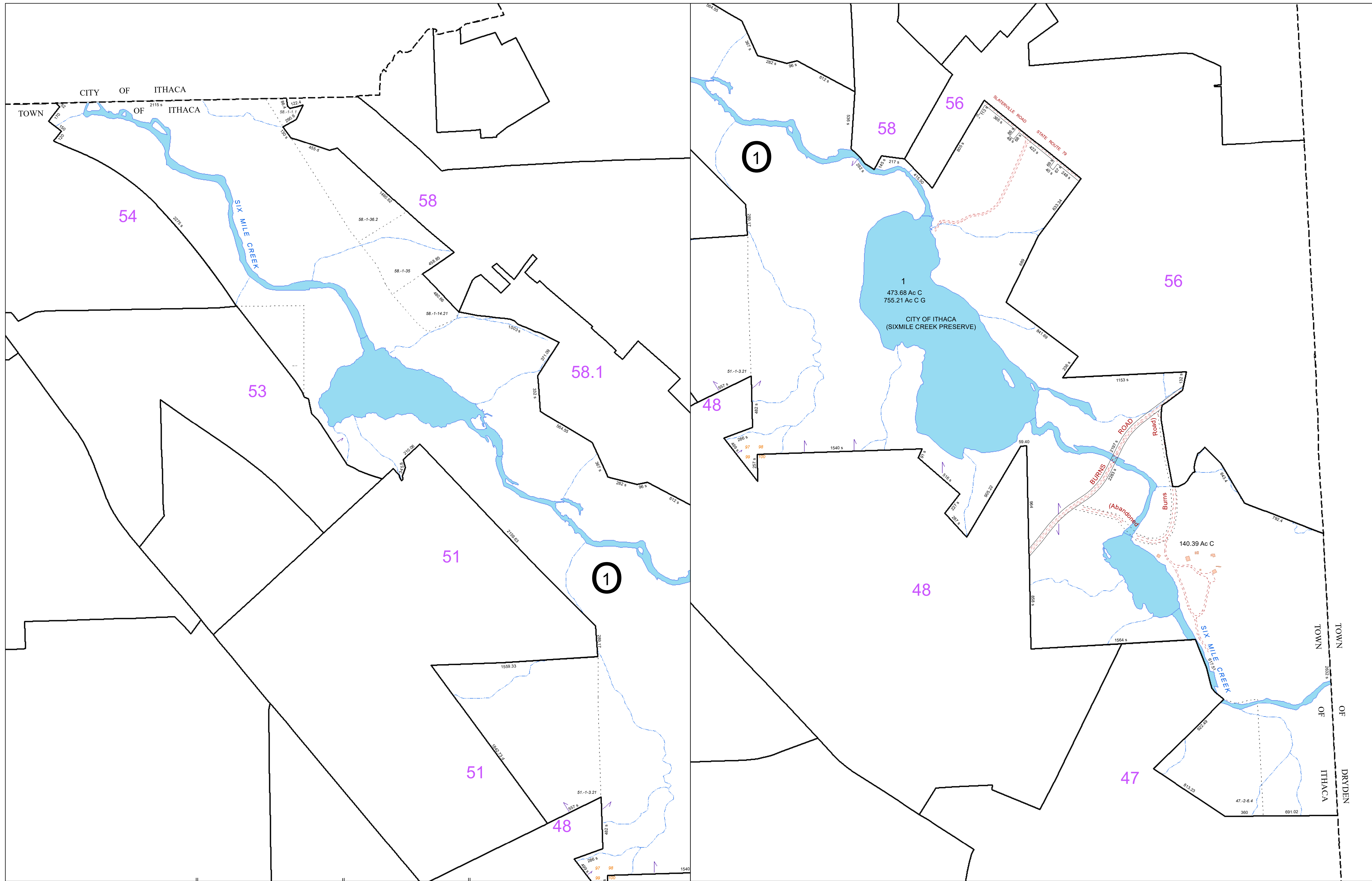


MAP: 54

SCALE: 1" = 125'

(When plotted on Arch D Media)
 11 x 17" (47%), scale is 1" = 250'

MAP REVISED: 1-JULY-2023
 MAP PRINTED: 1-JULY-2023



FOR TAX PURPOSES ONLY
NOT TO BE USED FOR CONVEYANCE

All tax maps are referenced to the New York State Plane Central Coordinate System using the 1983 North American Datum. Property lines have been registered to 1991-92 Tompkins County Digital Planimetric Base Map, and, as a result, dimensions and acreages may vary from legal descriptions. For complete legal descriptions or conveyances, please refer to the appropriate deeds and surveys.

NOTICE OF DISCLAIMER
This map represents a compilation of graphical and textual information from deeds and surveys, a digital planimetric base map, and digital conversion of hand-drawn mylar maps. Errors and omissions can occur from each of these sources; each source represents a large number of records and origins of information. As a practical matter, the County does not warrant the accuracy or completeness of the information portrayed. The end user of these maps agrees to accept the data "as is" with the full knowledge that errors and omissions may exist, and to hold harmless the County for any damages that may result from an inappropriate use of these maps.

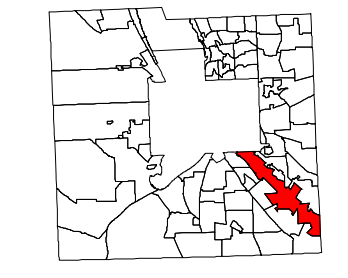
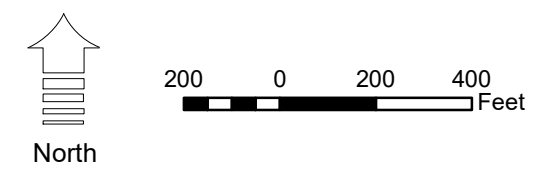
SPECIAL DISTRICT INFORMATION
Ithaca City School District

- Building Footprint (1991-2023)
- Curb/Pavement Line
- Railroad
- Hydrography
- Special Districts
- Municipality
- Military Tract/Watkins & Flint Lot Number

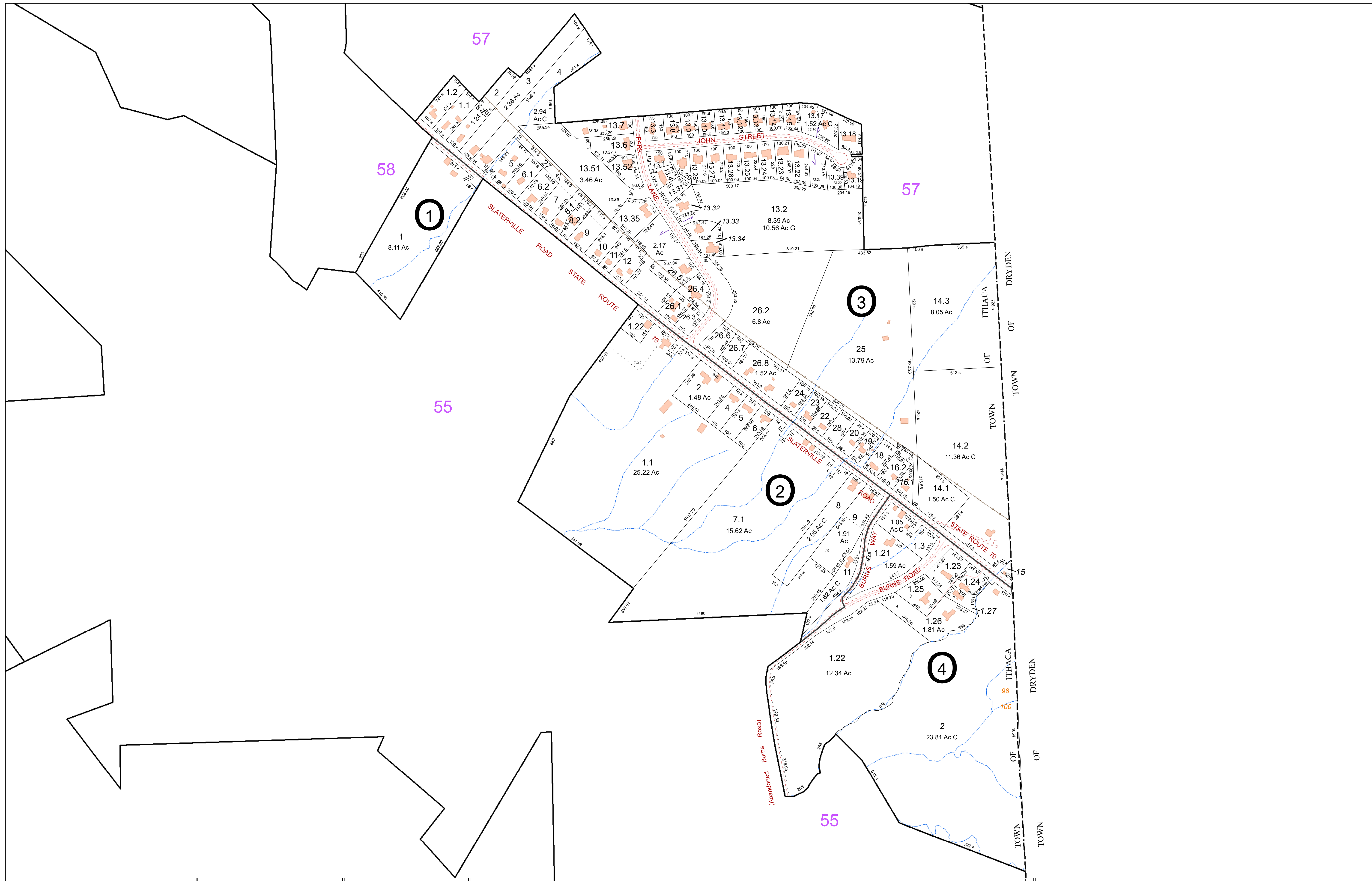
- LEGEND**
- Parcel Connector
 - Property Line
 - Former Property Line
 - Current Year Changes
 - Block Limit
 - External Tax Map
 - Block Number

43.1	Parcel Lot Number
3.12	Previous Lot Number
A.3	Subdivision Lot Number
5.6 Ac	Deed/Survey Acreage
2.11 Ac C	Computed Acreage
18.50 Ac C	Grouped (Total) Acreage
100s	Scaled (Calculated) Acreage
100d	Deed Dimension

TOWN OF ITHACA
TOMPKINS COUNTY, N.Y.



MAP: 55
SCALE: 1" = 400'
(When plotted on Arch D Media)
11 x 17" (47%), scale is 1" = 800'
MAP REVISED: 1-JULY-2023
MAP PRINTED: 1-JULY-2023



FOR TAX PURPOSES ONLY
NOT TO BE USED FOR CONVEYANCE

All tax maps are referenced to the New York State Plane Central Coordinate System using the 1983 North American Datum. Property lines have been registered to 1991-92 Tompkins County Digital Planimetric Base Map, and, as a result, dimensions and acreages may vary from legal descriptions. For complete legal descriptions or conveyances, please refer to the appropriate deeds and surveys.

NOTICE OF DISCLAIMER

This map represents a compilation of graphical and textual information from deeds and surveys, a digital planimetric base map, and digital conversion of hand-drawn mylar maps. Errors and omissions can occur from each of these sources; each source represents a large number of records and originators of information. As a practical matter, the County does not warrant the accuracy or completeness of the information portrayed. The end user of these maps agrees to accept the data "as is" with the full knowledge that errors and omissions may exist, and to hold harmless the County for any damages that may result from an inappropriate use of these maps.

SPECIAL DISTRICT INFORMATION

Ithaca City School District

- Building Footprint (1991-2023)
- Curb/Pavement Line
- Railroad
- Hydrography
- Special Districts
- Municipality
- Military Tract/Watkins & Flint Lot Number

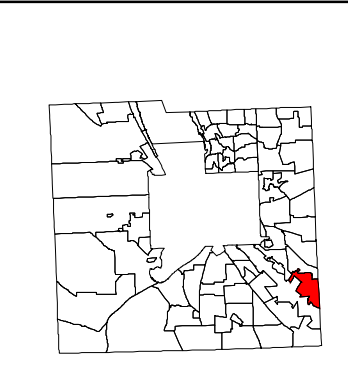
- LEGEND**
- Parcel Connector
 - Property Line
 - Former Property Line
 - Current Year Changes
 - Block Limit
 - External Tax Map
 - Block Number

- 43.1** Parcel Lot Number
- 3 12** Previous Lot Number
- A 3** Subdivision Lot Number
- 5.6 Ac** Deed/Survey Acreage
- 2.11 Ac C** Computed Acreage
- 18.50 Ac G** Grouped (Total) Acreage
- 100s** Scaled (Calculated) Acreage
- 100d** Deed Dimension

TOWN OF ITHACA
 TOMPKINS COUNTY, N.Y.

North

130 0 130 260 Feet

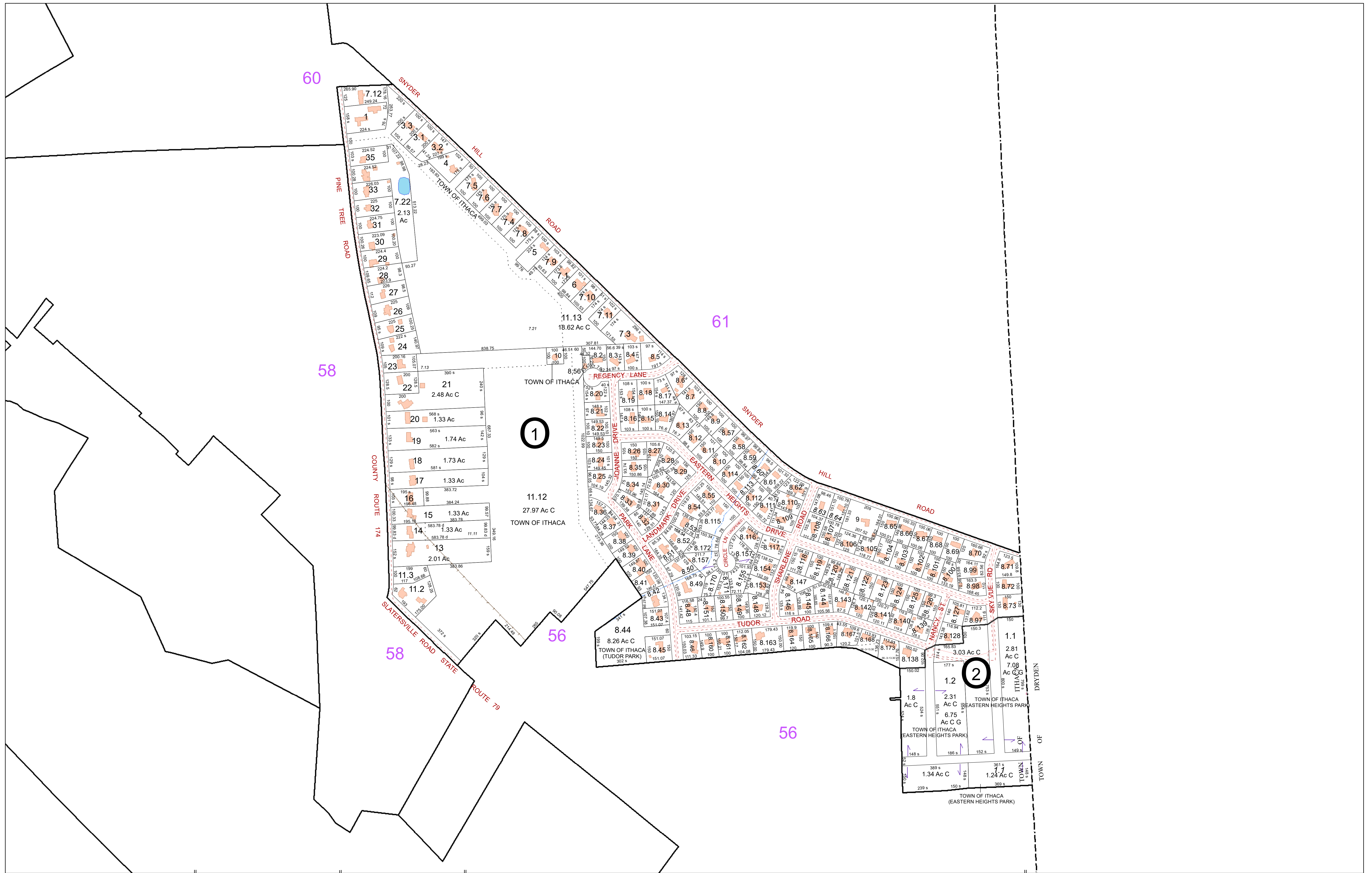


MAP: 56

SCALE: 1" = 250'

(When plotted on Arch D Media)
 11 x 17" (47%), scale is 1" = 500'

MAP REVISED: 1-JULY-2023
 MAP PRINTED: 1-JULY-2023



FOR TAX PURPOSES ONLY
 NOT TO BE USED FOR CONVEYANCE

All tax maps are referenced to the New York State Plane Central Coordinate System using the 1983 North American Datum. Property lines have been registered to 1991-92 Tompkins County Digital Planimetric Base Map, and, as a result, dimensions and acreages may vary from legal descriptions. For complete legal descriptions or conveyances, please refer to the appropriate deeds and surveys.

NOTICE OF DISCLAIMER

This map represents a compilation of graphical and textual information from deeds and surveys, a digital planimetric base map, and digital conversion of hand-drawn mylar maps. Errors and omissions can occur from each of these sources, each source represents a large number of records and origins of information. As a practical matter, the County does not warrant the accuracy or completeness of the information portrayed. The end user of these maps agrees to accept the data "as is" with the full knowledge that errors and omissions may exist, and to hold harmless the County for any damages that may result from an inappropriate use of these maps.

SPECIAL DISTRICT INFORMATION

Ithaca City School District

- Building Footprint (1991-2023)
- Curb/Pavement Line
- Railroad
- Hydrography
- Special Districts
- Municipality
- Military Tract/Watkins & Flint Lot Number

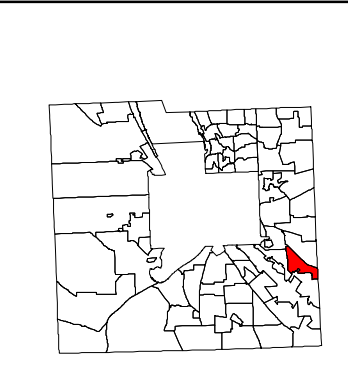
- LEGEND**
- Parcel Connector
 - Property Line
 - Former Property Line
 - Current Year Changes
 - Block Limit
 - External Tax Map
 - Block Number

43.1	Parcel Lot Number
3 12	Previous Lot Number
A 3	Subdivision Lot Number
5.6 Ac	Deed/Survey Acreage
2.11 Ac C	Computed Acreage
18.50 Ac G	Grouped (Total) Acreage
100s	Scaled (Calculated) Acreage
100d	Deed Dimension

TOWN OF ITHACA
 TOMPKINS COUNTY, N.Y.

North

130 0 130 260 Feet

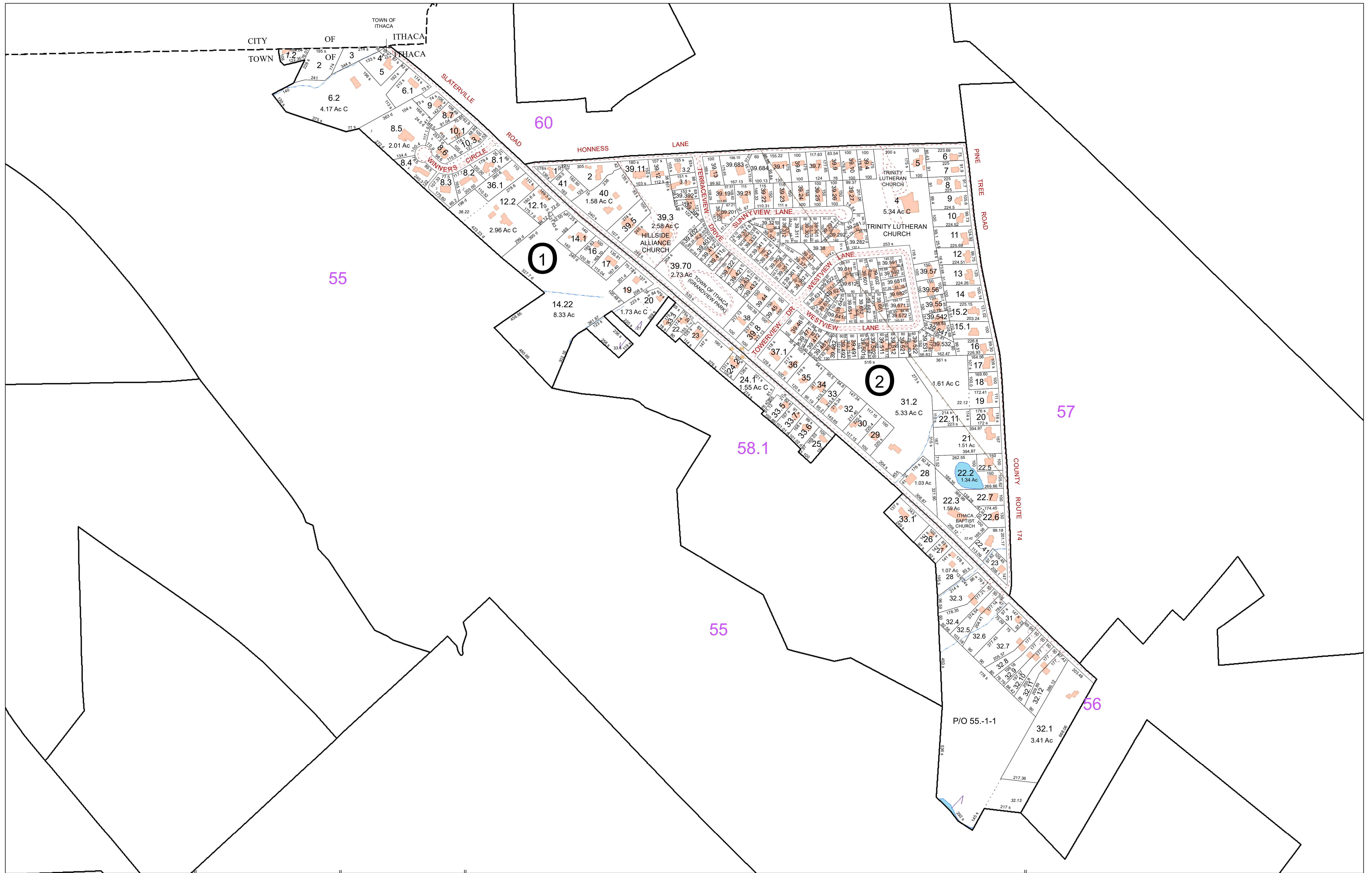


MAP: 57

SCALE: 1" = 250'

(When plotted on Arch D Media)
 11 x 17" (47%), scale is 1" = 500'

MAP REVISED: 1-JULY-2023
 MAP PRINTED: 1-JULY-2023



FOR TAX PURPOSES ONLY
NOT TO BE USED FOR CONVEYANCE

All tax maps are referenced to the New York State Plane Central Coordinate System using the 1983 North American Datum. Property lines have been registered to 1991-92 Tompkins County Digital Planimetric Base Map, and, as a result, dimensions and acreages may vary from legal descriptions. For complete legal descriptions or conveyances, please refer to the appropriate deeds and surveys.

NOTICE OF DISCLAIMER

This map represents a compilation of graphical and textual information from deeds and surveys, a digital planimetric base map, and digital conversion of hand-drawn mylar maps. Errors and omissions can occur from each of these sources; each source represents a large number of records and origins of information. As a practical matter, the County does not warrant the accuracy or completeness of the information portrayed. The end user of these maps agrees to accept the data "as is" with the full knowledge that errors and omissions may exist, and to hold harmless the County for any damages that may result from an inappropriate use of these maps.

SPECIAL DISTRICT INFORMATION

Ithaca City School District

- Building Footprint (1991-2023)
- Curb/Pavement Line
- Railroad
- Hydrography
- Special Districts
- Municipality
- Military Tract/Watkins & Flint Lot Number

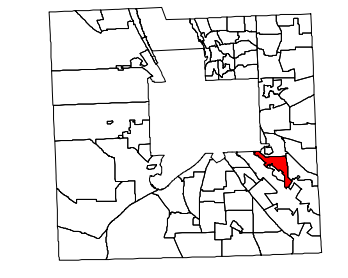
- LEGEND**
- Parcel Connector
 - Property Line
 - Former Property Line
 - Current Year Changes
 - Block Limit
 - External Tax Map
 - Block Number

- 43.1** Parcel Lot Number
- 3 12** Previous Lot Number
- A 3** Subdivision Lot Number
- 5.6 Ac** Deed/Survey Acreage
- 2.11 Ac C** Computed Acreage
- 18.50 Ac C** Grouped (Total) Acreage
- 100s** Scaled (Calculated) Acreage
- 100d** Deed Dimension

TOWN OF ITHACA
 TOMPKINS COUNTY, N.Y.

North

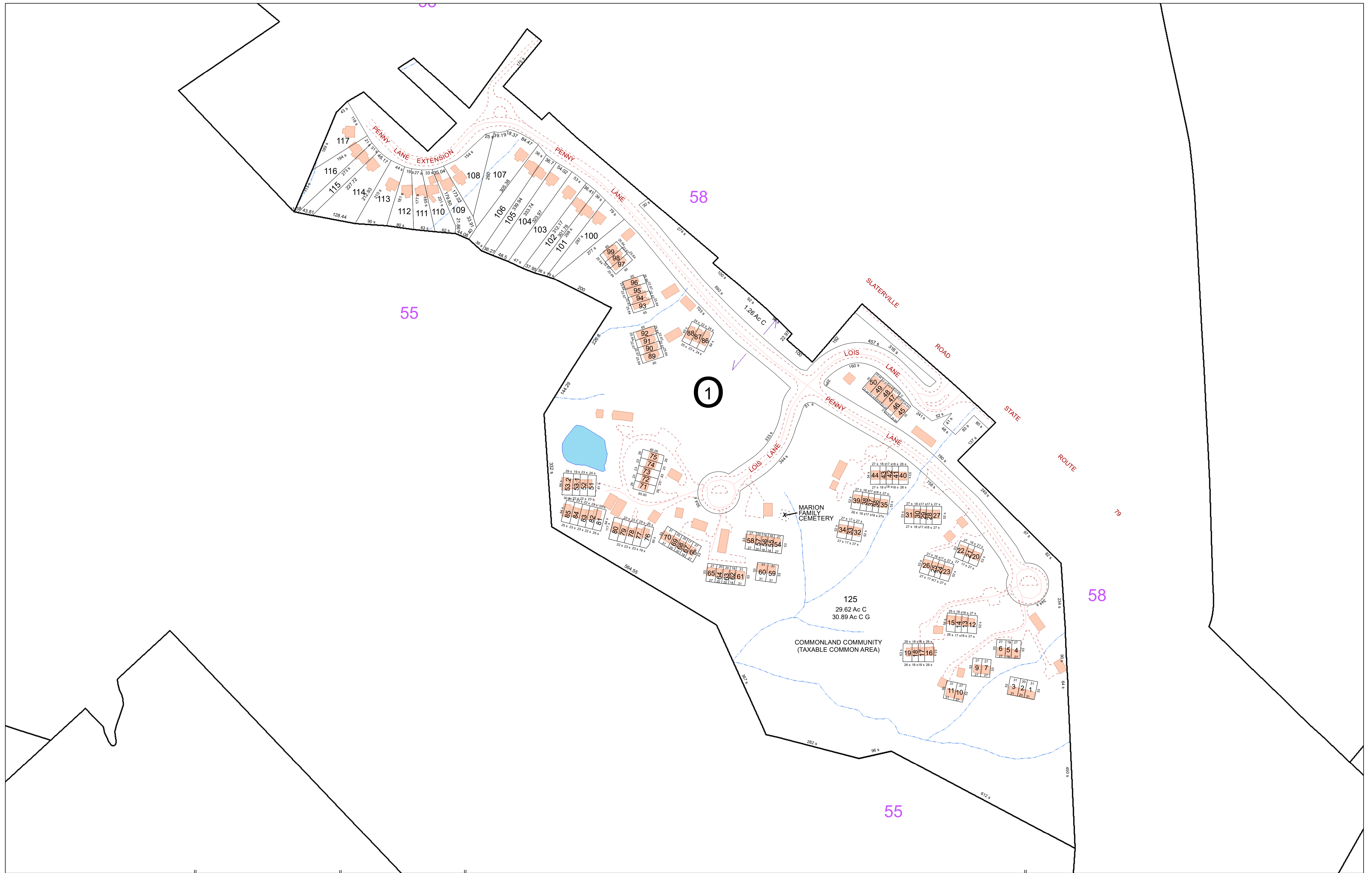
130 0 130 260 Feet



MAP: 58

SCALE: 1" = 250'
 (When plotted on Arch D Media)
 11 x 17" (47%) scale is 1" = 500'

MAP REVISED: 1-JULY-2023
 MAP PRINTED: 1-JULY-2023



FOR TAX PURPOSES ONLY
NOT TO BE USED FOR CONVEYANCE

All tax maps are referenced to the New York State Plane Central Coordinate System using the 1983 North American Datum. Property lines have been registered to 1991-92 Tompkins County Digital Planimetric Base Map, and, as a result, dimensions and acreages may vary from legal descriptions. For complete legal descriptions or conveyances, please refer to the appropriate deeds and surveys.

NOTICE OF DISCLAIMER
This map represents a compilation of graphical and textual information from deeds and surveys, a digital planimetric base map, and digital conversion of hand-drawn mylar maps. Errors and omissions can occur from each of these sources, each source represents a large number of records and originators of information. As a practical matter, the County does not warrant the accuracy or completeness of the information portrayed. The end user of these maps agrees to accept the data "as is" with the full knowledge that errors and omissions may exist, and to hold harmless the County for any damages that may result from an inappropriate use of these maps.

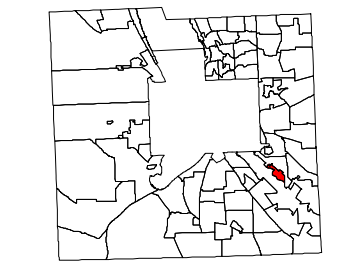
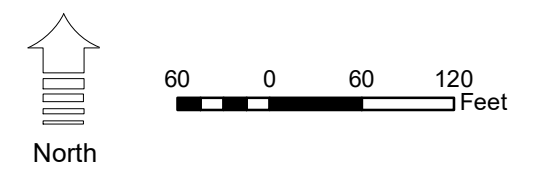
SPECIAL DISTRICT INFORMATION
Ithaca City School District
Brooktondale Fire District
Slaterville Fire District
Caroline Lighting District

- Building Footprint (1991-2023)
- Curb/Pavement Line
- Railroad
- Hydrography
- Special Districts
- Municipality
- Military Tract/Watkins & Flint Lot Number

- LEGEND**
- Parcel Connector
 - Property Line
 - Former Property Line
 - Current Year Changes
 - Block Limit
 - External Tax Map
 - Block Number

- 43.1** Parcel Lot Number
- 3 12** Previous Lot Number
- A 3** Subdivision Lot Number
- 5.6 Ac** Deed/Survey Acreage
- 2.11 Ac C** Computed Acreage
- 18.50 Ac G** Grouped (Total) Acreage
- 100s** Scaled (Calculated) Acreage
- 100d** Deed Dimension

TOWN OF ITHACA
TOMPKINS COUNTY, N.Y.



MAP: 58.1
SCALE: **1" = 125'**
(When plotted on Arch D Media)
11 x 17" (47%), scale is 1" = 250'
MAP REVISED: 1-JULY-2023
MAP PRINTED: 1-JULY-2023



FOR TAX PURPOSES ONLY
NOT TO BE USED FOR CONVEYANCE
 All tax maps are referenced to the New York State Plane Central Coordinate System using the 1983 North American Datum. Property lines have been registered to 1991-92 Tompkins County Digital Planimetric Base Map, and, as a result, dimensions and acreages may vary from legal descriptions. For complete legal descriptions or conveyances, please refer to the appropriate deeds and surveys.

NOTICE OF DISCLAIMER
 This map represents a compilation of graphical and textual information from deeds and surveys, a digital planimetric base map, and digital conversion of hand-drawn mylar maps. Errors and omissions can occur from each of these sources, each source represents a large number of records and originators of information. As a practical matter, the County does not warrant the accuracy or completeness of the information portrayed. The end user of these maps agrees to accept the data "as is" with the full knowledge that errors and omissions may exist, and to hold harmless the County for any damages that may result from an inappropriate use of these maps.

SPECIAL DISTRICT INFORMATION
 Ithaca City School District

- Building Footprint (1991-2023)
- Curb/Pavement Line
- Railroad
- Hydrography
- Special Districts
- Municipality
- Military Tract/Watkins & Flint Lot Number

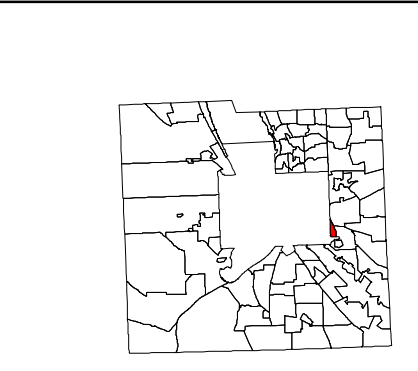
- LEGEND**
- Parcel Connector
 - Property Line
 - Former Property Line
 - Current Year Changes
 - Block Limit
 - External Tax Map
 - Block Number

43.1	Parcel Lot Number
3 12	Previous Lot Number
A 3	Subdivision Lot Number
5.6 Ac	Deed/Survey Acreage
2.11 Ac C	Computed Acreage
18.50 Ac G	Grouped (Total) Acreage
100s	Scaled (Calculated) Acreage
100d	Deed Dimension

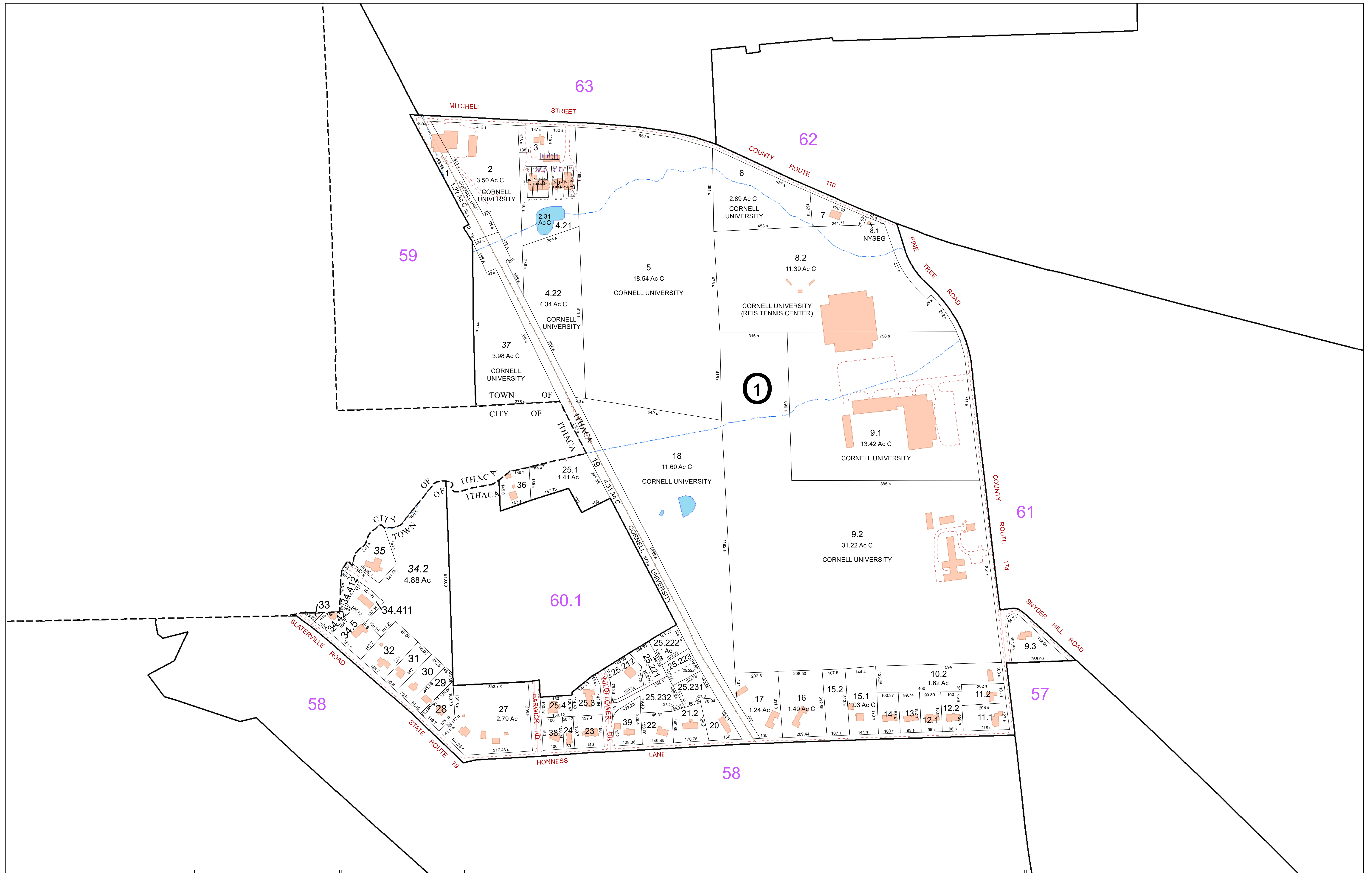
TOWN OF ITHACA
 TOMPKINS COUNTY, N.Y.

North

0 60 120 Feet



MAP: 59
 SCALE: **1" = 125'**
 (When plotted on Arch D Media)
 11 x 17" (47%), scale is 1" = 250'
 MAP REVISED: 1-JULY-2023
 MAP PRINTED: 1-JULY-2023



FOR TAX PURPOSES ONLY
NOT TO BE USED FOR CONVEYANCE

All tax maps are referenced to the New York State Plane Central Coordinate System using the 1983 North American Datum. Property lines have been registered to 1991-92 Tompkins County Digital Planimetric Base Map, and, as a result, dimensions and acreages may vary from legal descriptions. For complete legal descriptions or conveyances, please refer to the appropriate deeds and surveys.

NOTICE OF DISCLAIMER
This map represents a compilation of graphical and textual information from deeds and surveys, a digital planimetric base map, and digital conversion of hand-drawn mylar maps. Errors and omissions can occur from each of these sources, each source represents a large number of records and originators of information. As a practical matter, the County does not warrant the accuracy or completeness of the information portrayed. The end user of these maps agrees to accept the data "as is" with the full knowledge that errors and omissions may exist, and to hold harmless the County for any damages that may result from an inappropriate use of these maps.

SPECIAL DISTRICT INFORMATION
Ithaca City School District
<Null>
<Null>

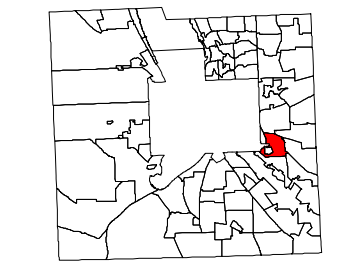
- LEGEND**
- Building Footprint (1991-2023)
 - Curb/Pavement Line
 - Railroad
 - Hydrography
 - Special Districts
 - Municipality
 - Military Tract/Watkins & Flint Lot Number
 - Parcel Connector
 - Property Line
 - Former Property Line
 - Current Year Changes
 - Block Limit
 - External Tax Map
 - Block Number

Parcel Lot Number	Previous Lot Number	Subdivision Lot Number	Deed/Survey Acreage	Computed Acreage	Grouped (Total) Acreage	Scaled (Calculated) Acreage	Deed Dimension
43.1	3.12	A.3	5.6 Ac	2.11 Ac C	18.50 Ac C	100s	100d

TOWN OF ITHACA
TOMPKINS COUNTY, N.Y.

100 0 100 200 Feet

North



MAP: 60

SCALE: 1" = 200'

(When plotted on Arch D Media)
11 x 17" (47%), scale is 1" = 400'

MAP REVISED: 1-JULY-2023
MAP PRINTED: 1-JULY-2023



FOR TAX PURPOSES ONLY
NOT TO BE USED FOR CONVEYANCE

All tax maps are referenced to the New York State Plane Central Coordinate System using the 1983 North American Datum. Property lines have been registered to 1991-92 Tompkins County Digital Planimetric Base Map, and, as a result, dimensions and acreages may vary from legal descriptions. For complete legal descriptions or conveyances, please refer to the appropriate deeds and surveys.

NOTICE OF DISCLAIMER

This map represents a compilation of graphical and textual information from deeds and surveys, a digital planimetric base map, and digital conversion of hand-drawn mylar maps. Errors and omissions can occur from each of these sources; each source represents a large number of records and origins of information. As a practical matter, the County does not warrant the accuracy or completeness of the information portrayed. The end user of these maps agrees to accept the data "as is" with the full knowledge that errors and omissions may exist, and to hold harmless the County for any damages that may result from an inappropriate use of these maps.

SPECIAL DISTRICT INFORMATION

Ithaca City School District
 <Null>
 Brooktondale Fire District
 Slaterville Fire District
 Caroline Lighting District

- Building Footprint (1991-2023)
- Curb/Pavement Line
- Railroad
- Hydrography
- Special Districts
- Municipality
- Military Tract/Watkins & Flint Lot Number

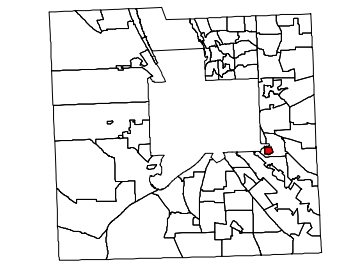
- LEGEND**
- Parcel Connector
 - Property Line
 - Former Property Line
 - Current Year Changes
 - Block Limit
 - External Tax Map
 - Block Number

Parcel Lot Number	Parcel Lot Number
43.1	Parcel Lot Number
3 12	Previous Lot Number
A 3	Subdivision Lot Number
5.6 Ac	Deed/Survey Acreage
2.11 Ac C	Computed Acreage
18.50 Ac G	Grouped (Total) Acreage
100s	Scaled (Calculated) Acreage
100d	Deed Dimension

TOWN OF ITHACA
 TOMPKINS COUNTY, N.Y.

North

30 0 30 60 Feet

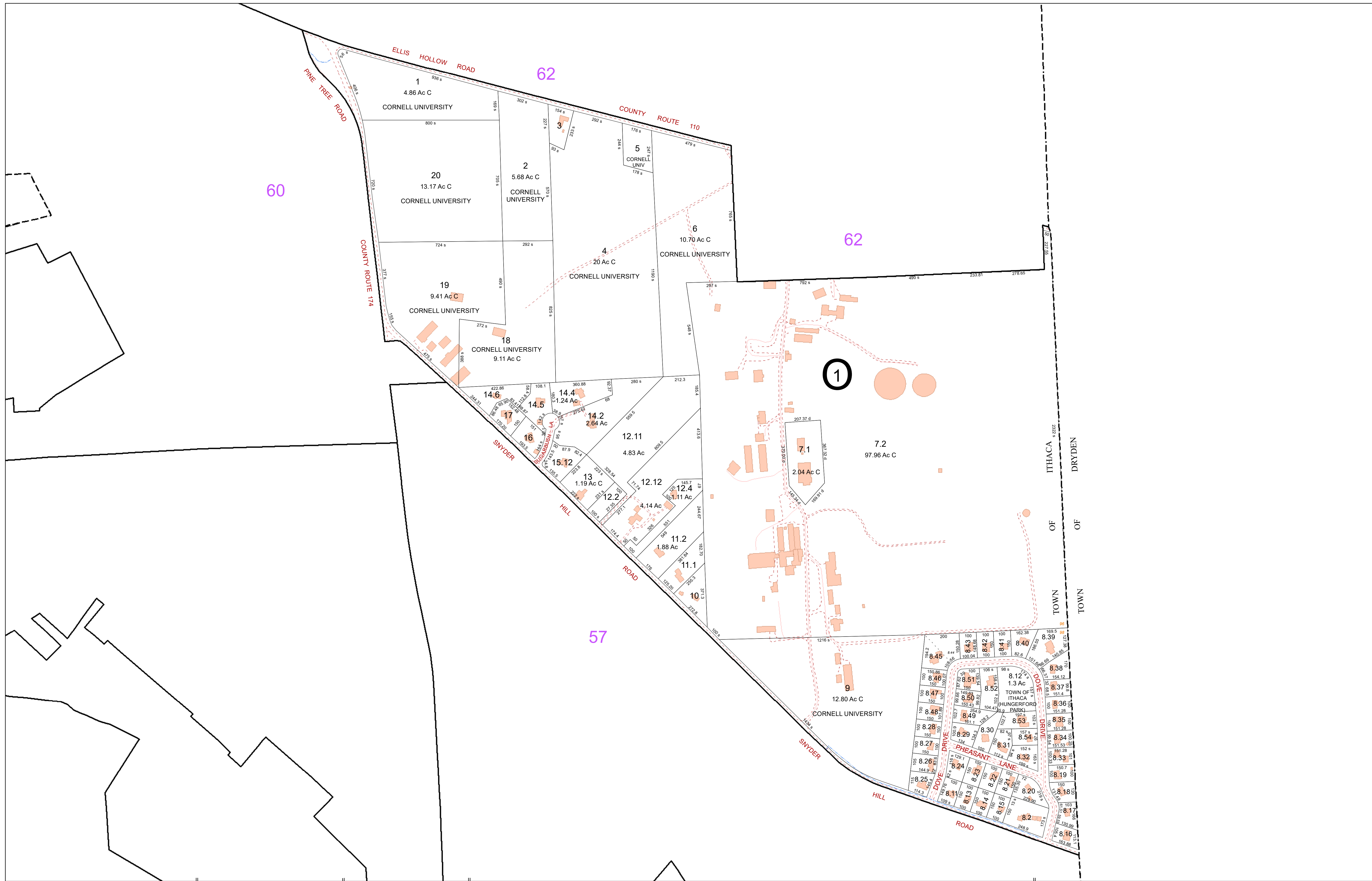


MAP: 60.1

SCALE: 1" = 75'

(When plotted on Arch D Media)
 11 x 17" (47%), scale is 1" = 150'

MAP REVISED: 1-JULY-2023
 MAP PRINTED: 1-JULY-2023



FOR TAX PURPOSES ONLY
NOT TO BE USED FOR CONVEYANCE

All tax maps are referenced to the New York State Plane Central Coordinate System using the 1983 North American Datum. Property lines have been registered to 1991-92 Tompkins County Digital Planimetric Base Map, and, as a result, dimensions and acreages may vary from legal descriptions. For complete legal descriptions or conveyances, please refer to the appropriate deeds and surveys.

NOTICE OF DISCLAIMER
This map represents a compilation of graphical and textual information from deeds and surveys, a digital planimetric base map, and digital conversion of hand-drawn mylar maps. Errors and omissions can occur from each of these sources, each source represents a large number of records and originators of information. As a practical matter, the County does not warrant the accuracy or completeness of the information portrayed. The end user of these maps agrees to accept the data "as is" with the full knowledge that errors and omissions may exist, and to hold harmless the County for any damages that may result from an inappropriate use of these maps.

SPECIAL DISTRICT INFORMATION
Ithaca City School District

- LEGEND**
- Building Footprint (1991-2023)
 - Curb/Pavement Line
 - Railroad
 - Hydrography
 - Special Districts
 - Municipality
 - Military Tract/Watkins & Flint Lot Number
 - Parcel Connector
 - Property Line
 - Former Property Line
 - Current Year Changes
 - Block Limit
 - External Tax Map
 - Block Number

Parcel Lot Number	Previous Lot Number	Deed/Survey Acreage	Computed Acreage	Grouped (Total) Acreage	Scaled (Calculated) Acreage	Deed Dimension
43.1	3 12	5.6 Ac	2.11 Ac C	18.50 Ac C	100s	100d

TOWN OF ITHACA
TOMPKINS COUNTY, N.Y.

North

130 0 130 260 Feet

MAP: 61

SCALE: 1" = 250'

(When plotted on Arch D Media)
11 x 17" (47%), scale is 1" = 500'

MAP REVISED: 1-JULY-2023
MAP PRINTED: 1-JULY-2023










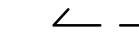
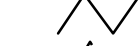





FOR TAX PURPOSES ONLY
NOT TO BE USED FOR CONVEYANCE

All tax maps are referenced to the New York State Plane Central Coordinate System using the 1983 North American Datum. Property lines have been registered to 1991-92 Tompkins County Digital Planimetric Base Map, and, as a result, dimensions and acreages may vary from legal descriptions. For complete legal descriptions or conveyances, please refer to the appropriate deeds and surveys.

NOTICE OF DISCLAIMER
This map represents a compilation of graphical and textual information from deeds and surveys, a digital planimetric base map, and digital conversion of hand-drawn mylar maps. Errors and omissions can occur from each of these sources; each source represents a large number of records and origins of information. As a practical matter, the County does not warrant the accuracy or completeness of the information portrayed. The end user of these maps agrees to accept the data "as is" with the full knowledge that errors and omissions may exist, and to hold harmless the County for any damages that may result from an inappropriate use of these maps.

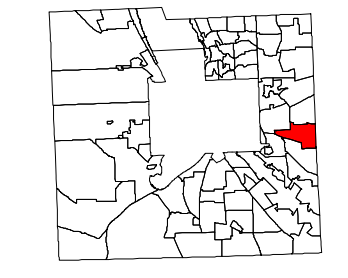
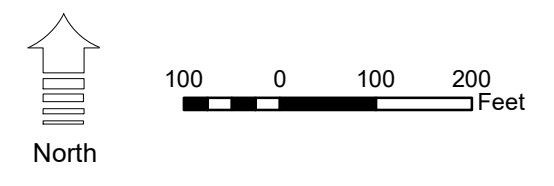
SPECIAL DISTRICT INFORMATION
Ithaca City School District

-  Building Footprint (1991-2023)
-  Curb/Pavement Line
-  Railroad
-  Hydrography
-  Special Districts
-  Municipality
-  Military Tract/Watkins & Flint Lot Number

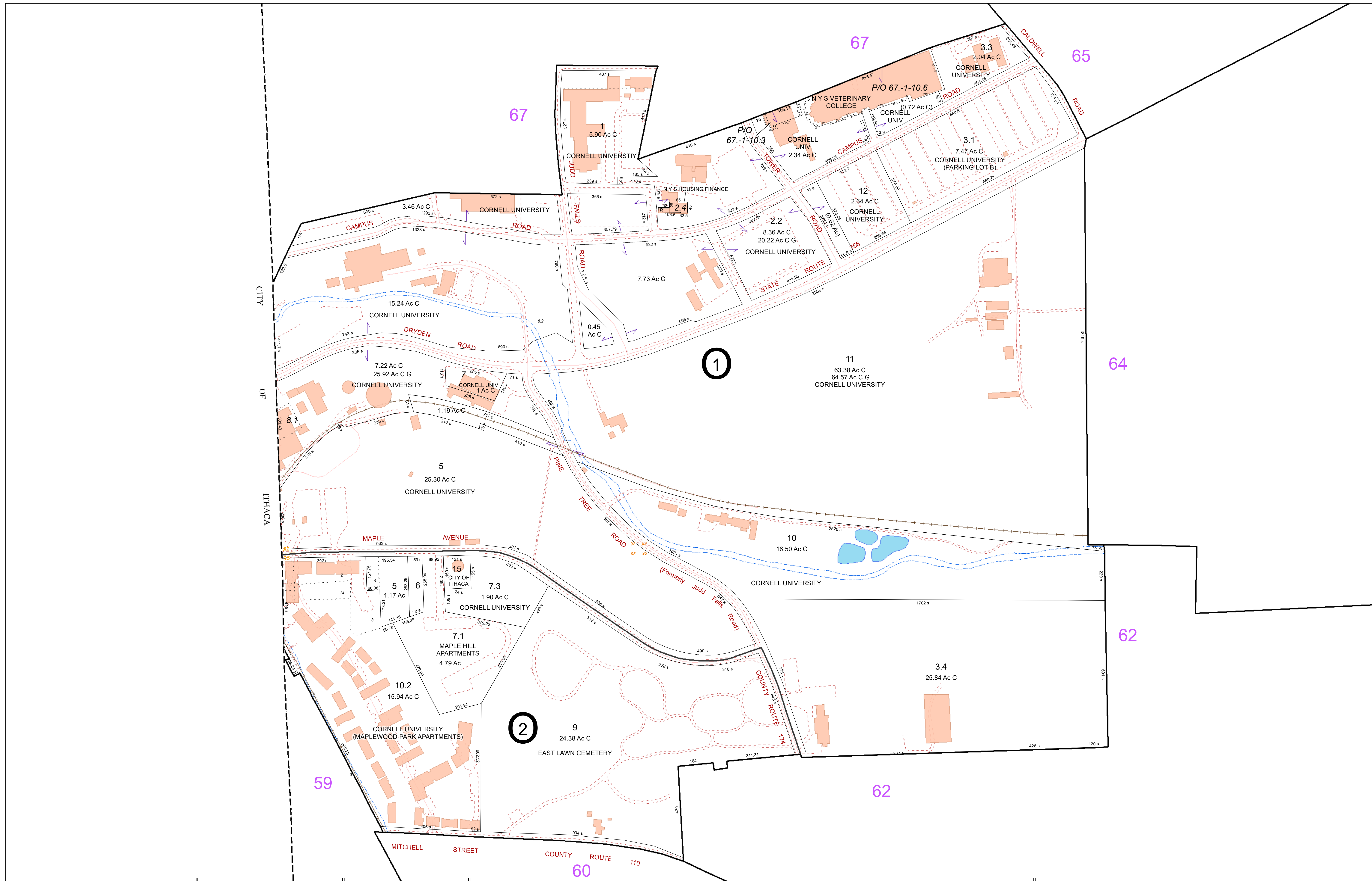
- LEGEND**
-  Parcel Connector
 -  Property Line
 -  Former Property Line
 -  Current Year Changes
 -  Block Limit
 -  External Tax Map
 -  Block Number

43.1	Parcel Lot Number
3 12	Previous Lot Number
A 3	Subdivision Lot Number
5.6 Ac	Deed/Survey Acreage
2.11 Ac C	Computed Acreage
18.50 Ac G	Grouped (Total) Acreage
100s	Scaled (Calculated) Acreage
100d	Deed Dimension

TOWN OF ITHACA
TOMPKINS COUNTY, N.Y.



MAP: 62
SCALE: 1" = 200'
(When plotted on Arch D Media)
11 x 17" (47%), scale is 1" = 400'
MAP REVISED: 1-JULY-2023
MAP PRINTED: 1-JULY-2023



FOR TAX PURPOSES ONLY
NOT TO BE USED FOR CONVEYANCE








All tax maps are referenced to the New York State Plane Central Coordinate System using the 1983 North American Datum. Property lines have been registered to 1991-92 Tompkins County Digital Planimetric Base Map, and, as a result, dimensions and acreages may vary from legal descriptions. For complete legal descriptions or conveyances, please refer to the appropriate deeds and surveys.

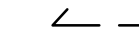
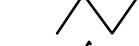





NOTICE OF DISCLAIMER

This map represents a compilation of graphical and textual information from deeds and surveys, a digital planimetric base map, and digital conversion of hand-drawn mylar maps. Errors and omissions can occur from each of these sources, each source represents a large number of records and originators of information. As a practical matter, the County does not warrant the accuracy or completeness of the information portrayed. The end user of these maps agrees to accept the data "as is" with the full knowledge that errors and omissions may exist, and to hold harmless the County for any damages that may result from an inappropriate use of these maps.

SPECIAL DISTRICT INFORMATION

Ithaca City School District

-  Building Footprint (1991-2023)
-  Curb/Pavement Line
-  Railroad
-  Hydrography
-  Special Districts
-  Municipality
-  Military Tract/Watkins & Flint Lot Number

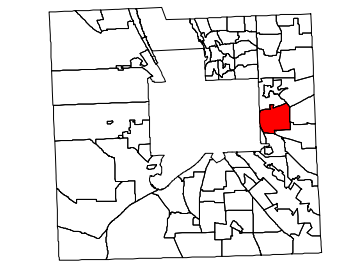
- LEGEND**
-  Parcel Connector
 -  Property Line
 -  Former Property Line
 -  Current Year Changes
 -  Block Limit
 -  External Tax Map
 -  Block Number

- 43.1** Parcel Lot Number
- 3 12** Previous Lot Number
- A 3** Subdivision Lot Number
- 5.6 Ac** Deed/Survey Acreage
- 2.11 Ac C** Computed Acreage
- 18.50 Ac C** Grouped (Total) Acreage
- 100s** Scaled (Calculated) Acreage
- 100d** Deed Dimension

TOWN OF ITHACA
 TOMPKINS COUNTY, N.Y.

North

100 0 100 200 Feet

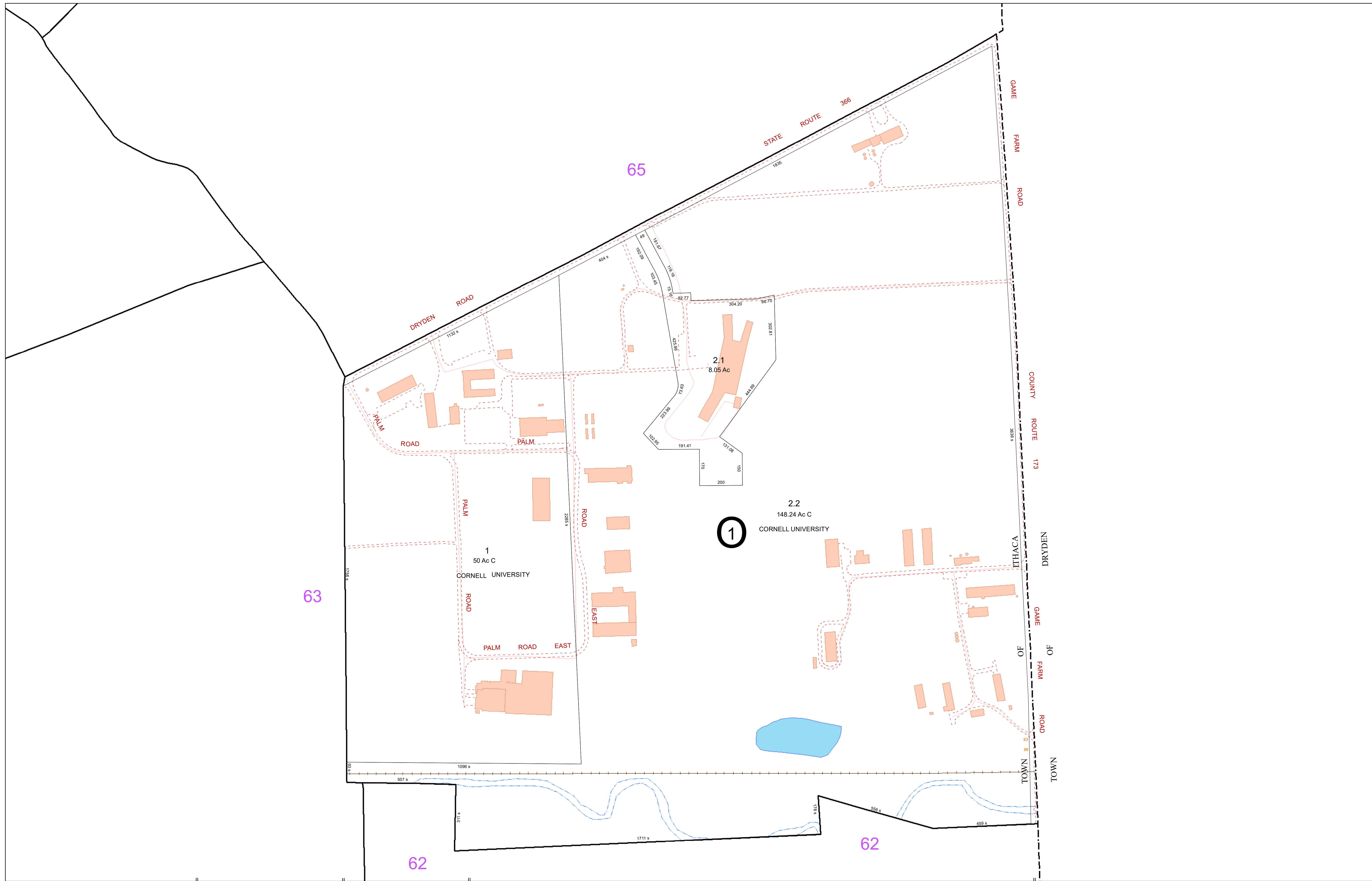


MAP: 63

SCALE: 1" = 200'

(When plotted on Arch D Media)
 11 x 17" (47%), scale is 1" = 400'

MAP REVISED: 1-JULY-2023
 MAP PRINTED: 1-JULY-2023



FOR TAX PURPOSES ONLY
NOT TO BE USED FOR CONVEYANCE
 All tax maps are referenced to the New York State Plane Central Coordinate System using the 1983 North American Datum. Property lines have been registered to 1991-92 Tompkins County Digital Planimetric Base Map, and, as a result, dimensions and acreages may vary from legal descriptions. For complete legal descriptions or conveyances, please refer to the appropriate deeds and surveys.

NOTICE OF DISCLAIMER
 This map represents a compilation of graphical and textual information from deeds and surveys, a digital planimetric base map, and digital conversion of hand-drawn mylar maps. Errors and omissions can occur from each of these sources, each source represents a large number of records and origins of information. As a practical matter, the County does not warrant the accuracy or completeness of the information portrayed. The end user of these maps agrees to accept the data "as is" with the full knowledge that errors and omissions may exist, and to hold harmless the County for any damages that may result from an inappropriate use of these maps.

SPECIAL DISTRICT INFORMATION
 Ithaca City School District

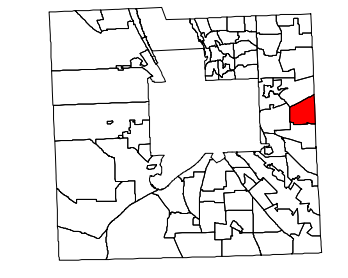
- LEGEND**
- Building Footprint (1991-2023)
 - Curb/Pavement Line
 - Railroad
 - Hydrography
 - Special Districts
 - Municipality
 - Military Tract/Watkins & Flint Lot Number
 - Parcel Connector
 - Property Line
 - Former Property Line
 - Current Year Changes
 - Block Limit
 - External Tax Map
 - Block Number

43.1	Parcel Lot Number
3 12	Previous Lot Number
A 3	Subdivision Lot Number
5.6 Ac	Deed/Survey Acreage
2.11 Ac C	Computed Acreage
18.50 Ac G	Grouped (Total) Acreage
100s	Scaled (Calculated) Acreage
100d	Deed Dimension

TOWN OF ITHACA
 TOMPKINS COUNTY, N.Y.

North

100 0 100 200 Feet

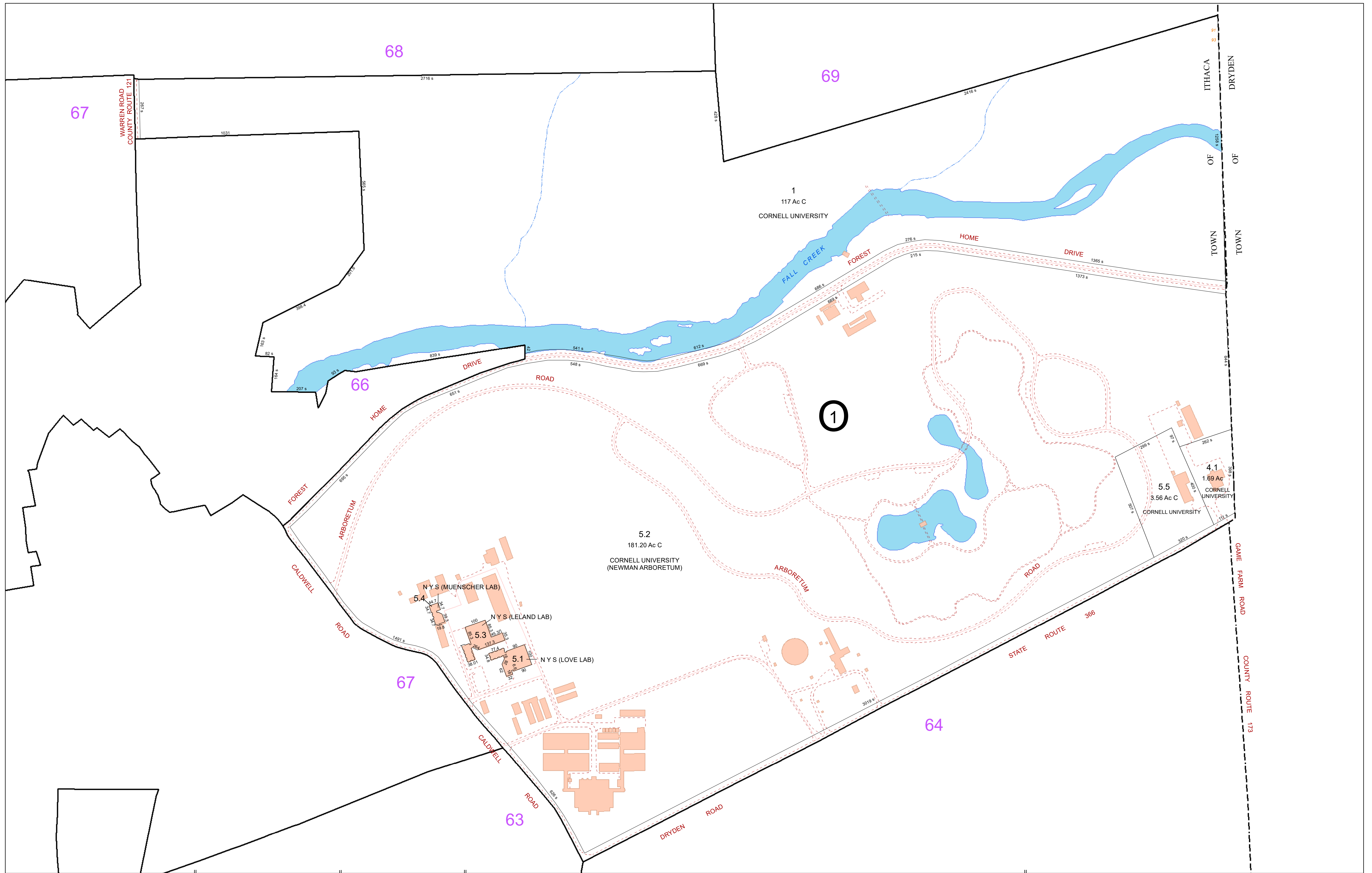


MAP: 64

SCALE: 1" = 200'

(When plotted on Arch D Media)
 11 x 17" (47%), scale is 1" = 400'

MAP REVISED: 1-JULY-2023
 MAP PRINTED: 1-JULY-2023



FOR TAX PURPOSES ONLY
NOT TO BE USED FOR CONVEYANCE
 All tax maps are referenced to the New York State Plane Central Coordinate System using the 1983 North American Datum. Property lines have been registered to 1991-92 Tompkins County Digital Planimetric Base Map, and, as a result, dimensions and acreages may vary from legal descriptions. For complete legal descriptions or conveyances, please refer to the appropriate deeds and surveys.

NOTICE OF DISCLAIMER
 This map represents a compilation of graphical and textual information from deeds and surveys, a digital planimetric base map, and digital conversion of hand-drawn mylar maps. Errors and omissions can occur from each of these sources; each source represents a large number of records and origins of information. As a practical matter, the County does not warrant the accuracy or completeness of the information portrayed. The end user of these maps agrees to accept the data "as is" with the full knowledge that errors and omissions may exist, and to hold harmless the County for any damages that may result from an inappropriate use of these maps.

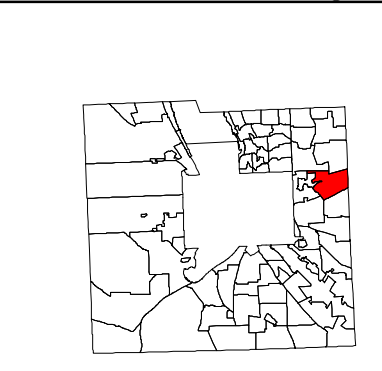
SPECIAL DISTRICT INFORMATION
 Ithaca City School District

- Building Footprint (1991-2023)
- Curb/Pavement Line
- Railroad
- Hydrography
- Special Districts
- Municipality
- Military Tract/Watkins & Flint Lot Number

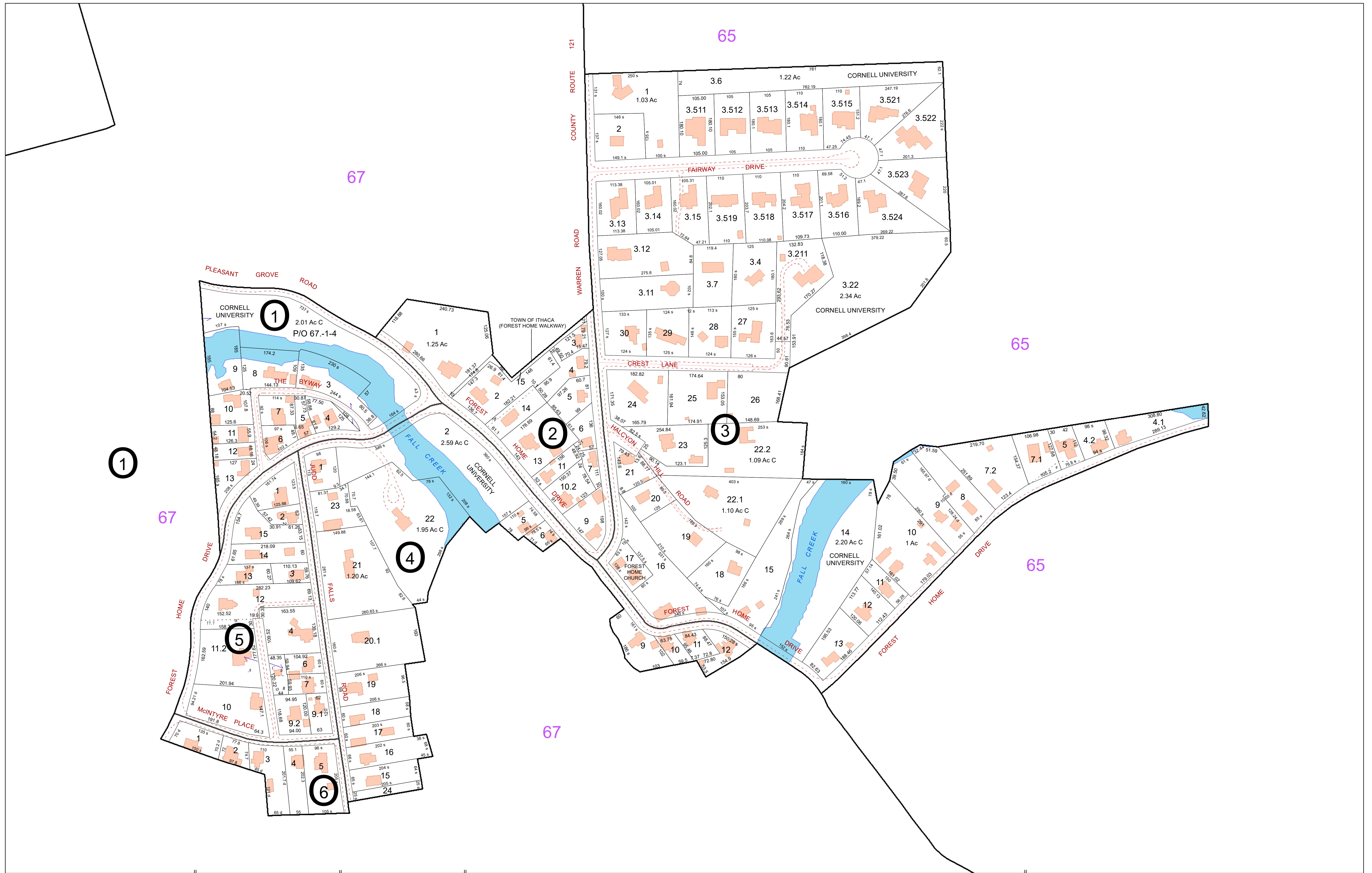
- LEGEND**
- Parcel Connector
 - Property Line
 - Former Property Line
 - Current Year Changes
 - Block Limit
 - External Tax Map
 - Block Number

43.1	Parcel Lot Number
3 12	Previous Lot Number
A 3	Subdivision Lot Number
5.6 Ac	Deed/Survey Acreage
2.11 Ac C	Computed Acreage
18.50 Ac G	Grouped (Total) Acreage
100s	Scaled (Calculated) Acreage
100d	Deed Dimension

TOWN OF ITHACA
 TOMPKINS COUNTY, N.Y.



MAP: 65
 SCALE: 1" = 200'
 (When plotted on Arch D Media)
 11 x 17" (47%), scale is 1" = 400'
 MAP REVISED: 1-JULY-2023
 MAP PRINTED: 1-JULY-2023



FOR TAX PURPOSES ONLY
NOT TO BE USED FOR CONVEYANCE
 All tax maps are referenced to the New York State Plane Central Coordinate System using the 1983 North American Datum. Property lines have been registered to 1991-92 Tompkins County Digital Planimetric Base Map, and, as a result, dimensions and acreages may vary from legal descriptions. For complete legal descriptions or conveyances, please refer to the appropriate deeds and surveys.

NOTICE OF DISCLAIMER
 This map represents a compilation of graphical and textual information from deeds and surveys, a digital planimetric base map, and digital conversion of hand-drawn mylar maps. Errors and omissions can occur from each of these sources; each source represents a large number of records and origins of information. As a practical matter, the County does not warrant the accuracy or completeness of the information portrayed. The end user of these maps agrees to accept the data "as is" with the full knowledge that errors and omissions may exist, and to hold harmless the County for any damages that may result from an inappropriate use of these maps.

SPECIAL DISTRICT INFORMATION
 Ithaca City School District

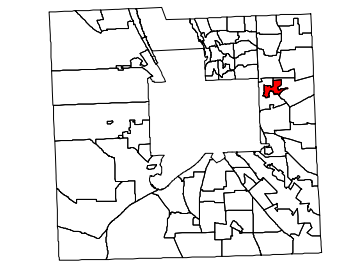
- Building Footprint (1991-2023)
- Curb/Pavement Line
- Railroad
- Hydrography
- Special Districts
- Municipality
- Military Tract/Watkins & Flint Lot Number

- LEGEND**
- Parcel Connector
 - Property Line
 - Former Property Line
 - Current Year Changes
 - Block Limit
 - External Tax Map
 - Block Number

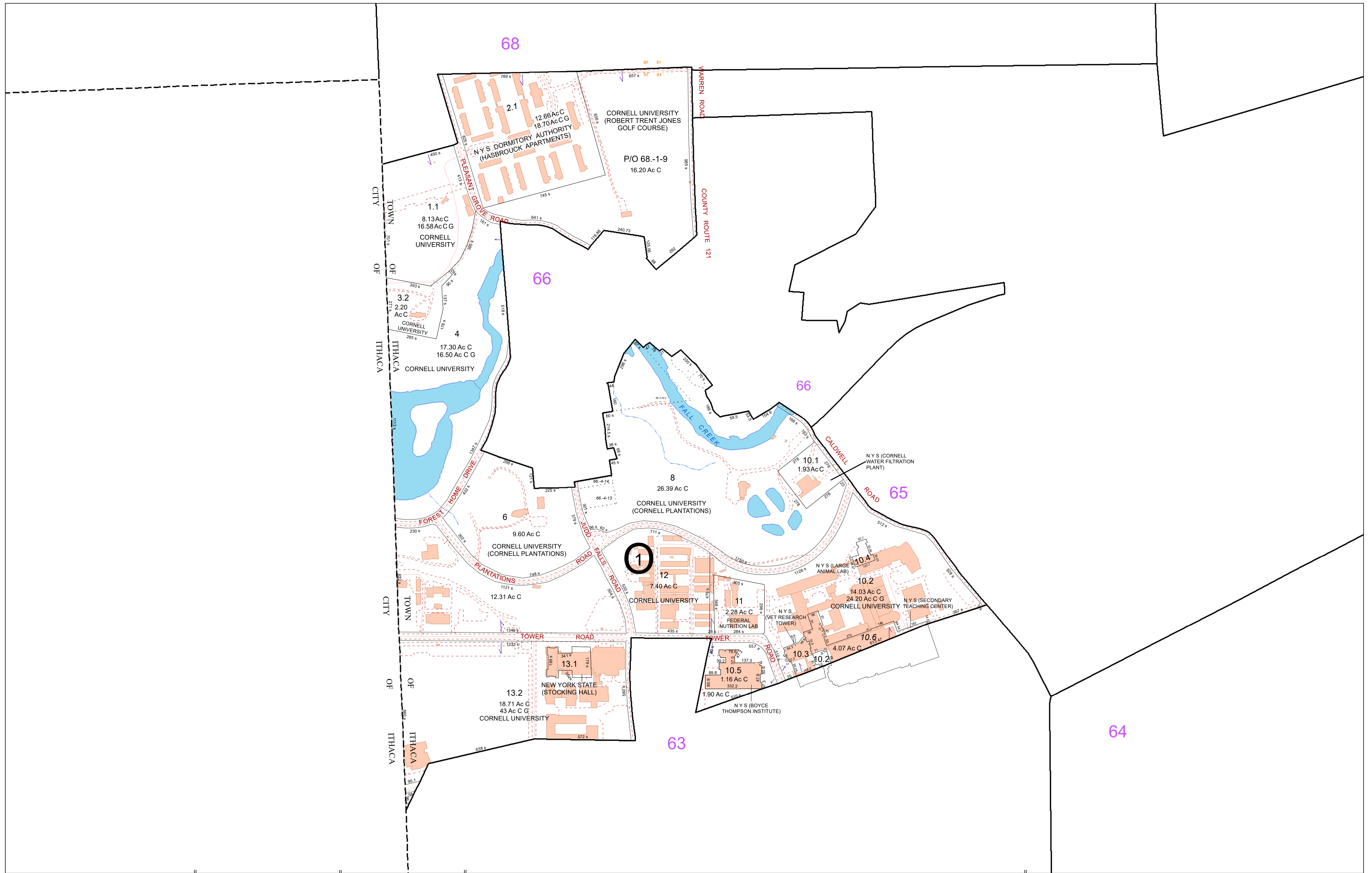
Parcel Lot Number	Previous Lot Number	Subdivision Lot Number	Deed/Survey Acreage	Computed Acreage	Grouped (Total) Acreage	Scaled (Calculated) Acreage	Deed Dimension
43.1							
3.12							
A.3							
5.6 Ac							
2.11 Ac C							
18.50 Ac G							
100s							
100d							

TOWN OF ITHACA
 TOMPKINS COUNTY, N.Y.

 60 0 60 120 Feet



MAP: 66
 SCALE: 1" = 125'
 (When plotted on Arch D Media)
 11 x 17" (47%), scale is 1" = 250'
 MAP REVISED: 1-JULY-2023
 MAP PRINTED: 1-JULY-2023



FOR TAX PURPOSES ONLY
NOT TO BE USED FOR CONVEYANCE

All tax maps are referenced to the New York State Plane Central Coordinate System using the 1983 North American Datum. Property lines have been registered to 1991-92 Tompkins County Digital Planimetric Base Map, and, as a result, dimensions and acreages may vary from legal descriptions. For complete legal descriptions or conveyances, please refer to the appropriate deeds and surveys.

NOTICE OF DISCLAIMER

This map represents a compilation of graphical and textual information from deeds and surveys, a digital planimetric base map, and digital conversion of hand-drawn mylar maps. Errors and omissions can occur from each of these sources; each source represents a large number of records and origins of information. As a practical matter, the County does not warrant the accuracy or completeness of the information portrayed. The end user of these maps agrees to accept the data "as is" with the full knowledge that errors and omissions may exist, and to hold harmless the County for any damages that may result from an inappropriate use of these maps.

SPECIAL DISTRICT INFORMATION
 Ithaca City School District

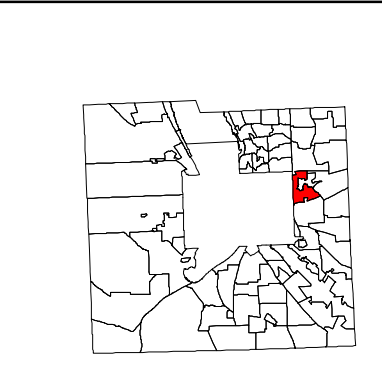
- Building Footprint (1991-2023)
- Curb/Pavement Line
- Railroad
- Hydrography
- Special Districts
- Municipality
- Military Tract/Watkins & Flint Lot Number

- LEGEND**
- Parcel Connector
 - Property Line
 - Former Property Line
 - Current Year Changes
 - Block Limit
 - External Tax Map
 - Block Number

43.1	Parcel Lot Number
3.12	Previous Lot Number
A.3	Subdivision Lot Number
5.6 Ac	Deed/Survey Acreage
2.11 Ac C	Computed Acreage
18.50 Ac G	Grouped (Total) Acreage
100s	Scaled (Calculated) Acreage
100d	Deed Dimension

TOWN OF ITHACA
 TOMPKINS COUNTY, N.Y.

North

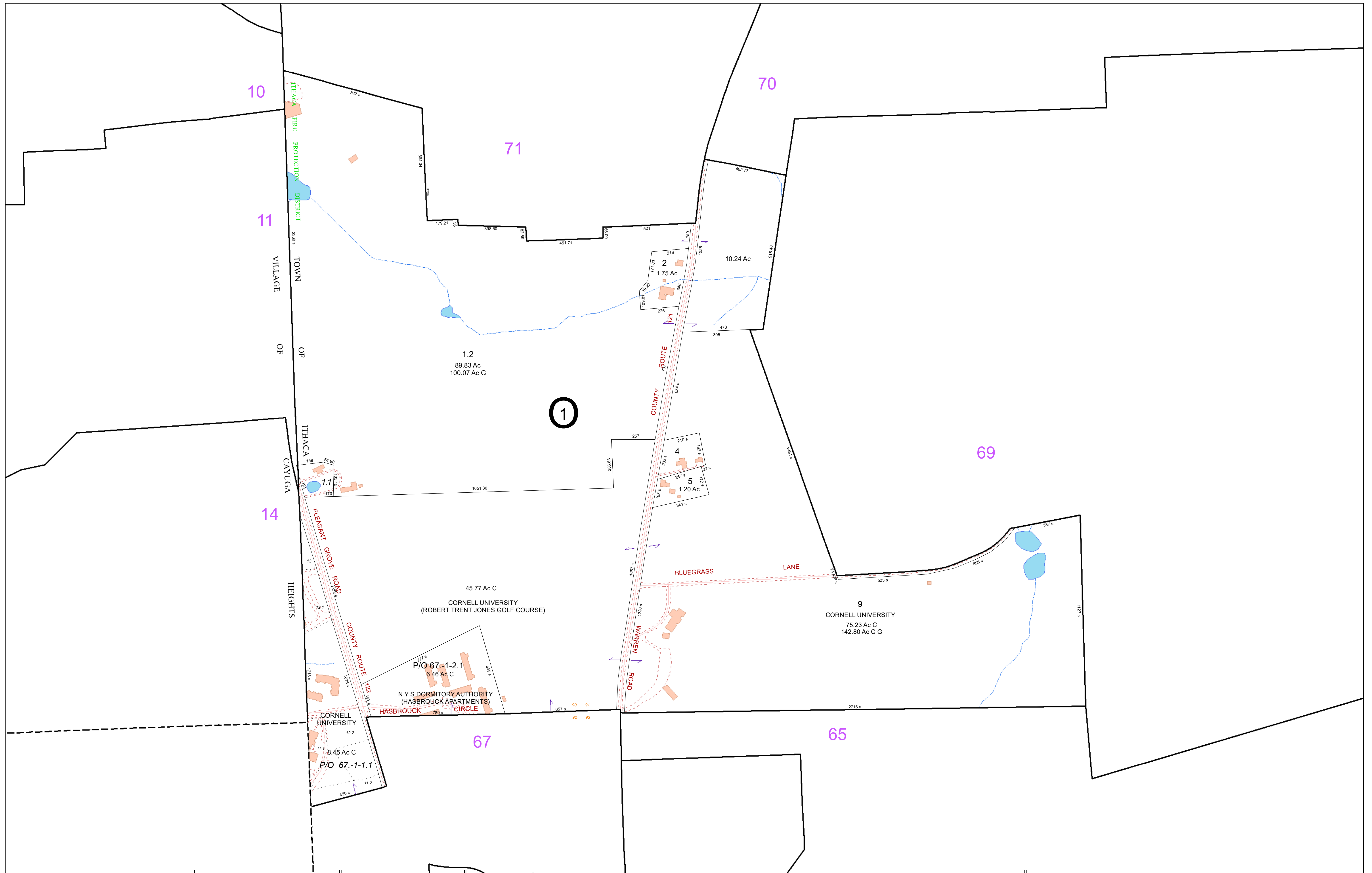


MAP: 67

SCALE: 1" = 250'

(When plotted on Arch D Media)
 11 x 17" (47%), scale is 1" = 500'

MAP REVISED: 1-JULY-2023
 MAP PRINTED: 1-JULY-2023



FOR TAX PURPOSES ONLY
NOT TO BE USED FOR CONVEYANCE
 All tax maps are referenced to the New York State Plane Central Coordinate System using the 1983 North American Datum. Property lines have been registered to 1991-92 Tompkins County Digital Planimetric Base Map, and, as a result, dimensions and acreages may vary from legal descriptions. For complete legal descriptions or conveyances, please refer to the appropriate deeds and surveys.

NOTICE OF DISCLAIMER
 This map represents a compilation of graphical and textual information from deeds and surveys, a digital planimetric base map, and digital conversion of hand-drawn mylar maps. Errors and omissions can occur from each of these sources, each source represents a large number of records and origins of information. As a practical matter, the County does not warrant the accuracy or completeness of the information portrayed. The end user of these maps agrees to accept the data "as is" with the full knowledge that errors and omissions may exist, and to hold harmless the County for any damages that may result from an inappropriate use of these maps.

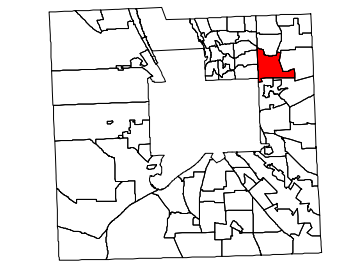
SPECIAL DISTRICT INFORMATION
 Ithaca City School District

- Building Footprint (1991-2023)
- Curb/Pavement Line
- Railroad
- Hydrography
- Special Districts
- Municipality
- Military Tract/Watkins & Flint Lot Number

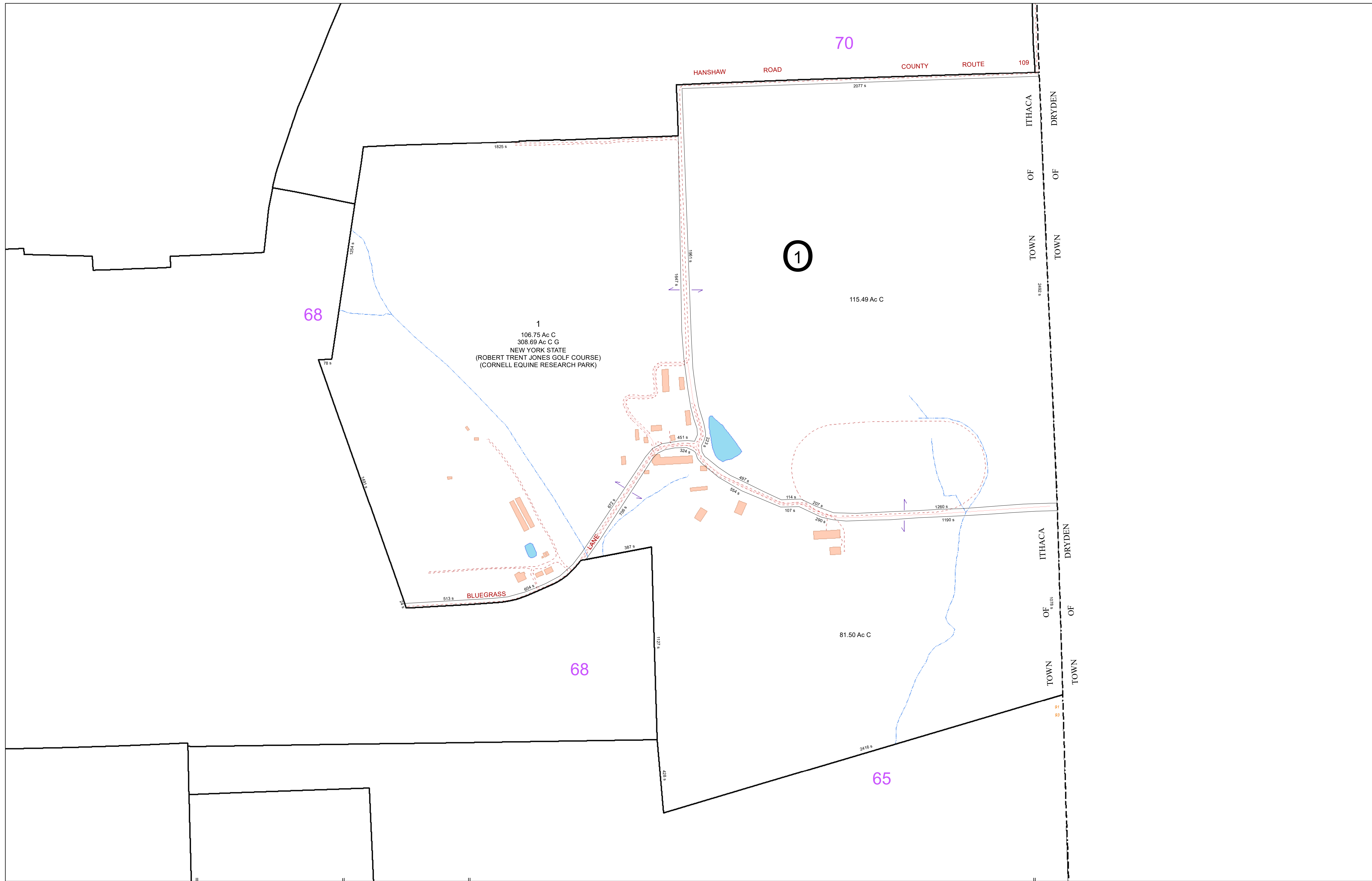
- LEGEND**
- Parcel Connector
 - Property Line
 - Former Property Line
 - Current Year Changes
 - Block Limit
 - External Tax Map
 - Block Number

Parcel Lot Number	Parcel Lot Number
43.1	Parcel Lot Number
3.12	Previous Lot Number
A.3	Subdivision Lot Number
5.6 Ac	Deed/Survey Acreage
2.11 Ac C	Computed Acreage
18.50 Ac G	Grouped (Total) Acreage
100s	Scaled (Calculated) Acreage
100d	Deed Dimension

TOWN OF ITHACA
 TOMPKINS COUNTY, N.Y.



MAP: 68
 SCALE: 1" = 250'
 (When plotted on Arch D Media)
 11 x 17" (47%), scale is 1" = 500'
 MAP REVISED: 1-JULY-2023
 MAP PRINTED: 1-JULY-2023



FOR TAX PURPOSES ONLY
NOT TO BE USED FOR CONVEYANCE

All tax maps are referenced to the New York State Plane Central Coordinate System using the 1983 North American Datum. Property lines have been registered to 1991-92 Tompkins County Digital Planimetric Base Map, and, as a result, dimensions and acreages may vary from legal descriptions. For complete legal descriptions or conveyances, please refer to the appropriate deeds and surveys.

NOTICE OF DISCLAIMER
This map represents a compilation of graphical and textual information from deeds and surveys, a digital planimetric base map, and digital conversion of hand-drawn mylar maps. Errors and omissions can occur from each of these sources; each source represents a large number of records and origins of information. As a practical matter, the County does not warrant the accuracy or completeness of the information portrayed. The end user of these maps agrees to accept the data "as is" with the full knowledge that errors and omissions may exist, and to hold harmless the County for any damages that may result from an inappropriate use of these maps.

SPECIAL DISTRICT INFORMATION
Ithaca City School District

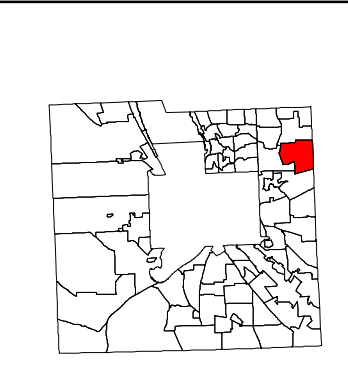
- Building Footprint (1991-2023)
- Curb/Pavement Line
- Railroad
- Hydrography
- Special Districts
- Municipality
- Military Tract/Watkins & Flint Lot Number

- LEGEND**
- Parcel Connector
 - Property Line
 - Former Property Line
 - Current Year Changes
 - Block Limit
 - External Tax Map
 - Block Number

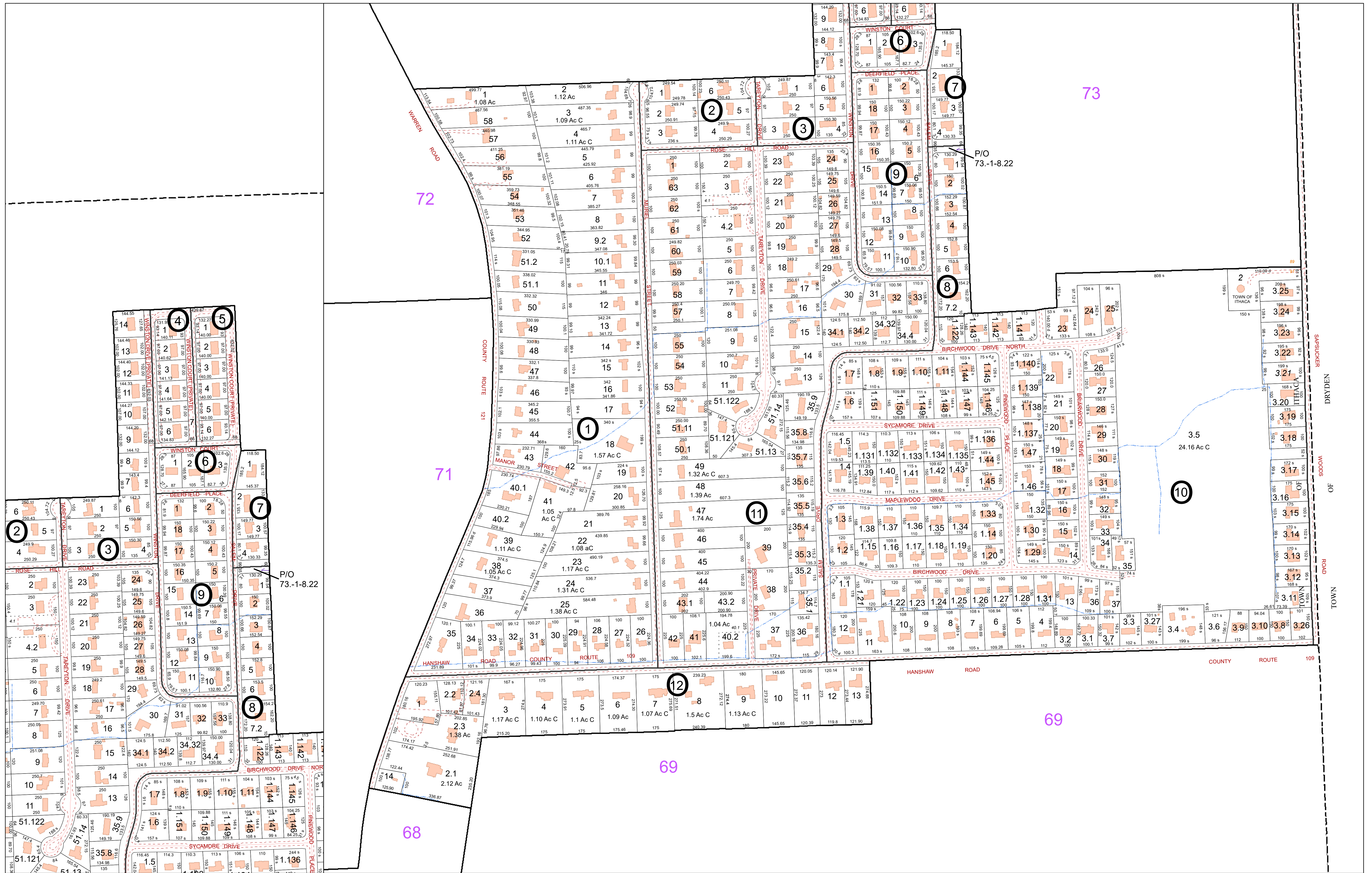
43.1	Parcel Lot Number
3 12	Previous Lot Number
A 3	Subdivision Lot Number
5.6 Ac	Deed/Survey Acreage
2.11 Ac C	Computed Acreage
18.50 Ac C	Grouped (Total) Acreage
100s	Scaled (Calculated) Acreage
100d	Deed Dimension

TOWN OF ITHACA
TOMPKINS COUNTY, N.Y.

North



MAP: 69
SCALE: 1" = 250'
(When plotted on Arch D Media)
11 x 17" (47%), scale is 1" = 500'
MAP REVISED: 1-JULY-2023
MAP PRINTED: 1-JULY-2023



FOR TAX PURPOSES ONLY
 NOT TO BE USED FOR CONVEYANCE

All tax maps are referenced to the New York State Plane Central Coordinate System using the 1983 North American Datum. Property lines have been registered to 1991-92 Tompkins County Digital Planimetric Base Map, and, as a result, dimensions and acreages may vary from legal descriptions. For complete legal descriptions or conveyances, please refer to the appropriate deeds and surveys.

NOTICE OF DISCLAIMER

This map represents a compilation of graphical and textual information from deeds and surveys, a digital planimetric base map, and digital conversion of hand-drawn mylar maps. Errors and omissions can occur from each of these sources, each source represents a large number of records and originators of information. As a practical matter, the County does not warrant the accuracy or completeness of the information portrayed. The end user of these maps agrees to accept the data "as is" with the full knowledge that errors and omissions may exist, and to hold harmless the County for any damages that may result from an inappropriate use of these maps.

SPECIAL DISTRICT INFORMATION

Ithaca City School District

- Building Footprint (1991-2023)
- Curb/Pavement Line
- Railroad
- Hydrography
- Special Districts
- Municipality
- Military Tract/Watkins & Flint Lot Number

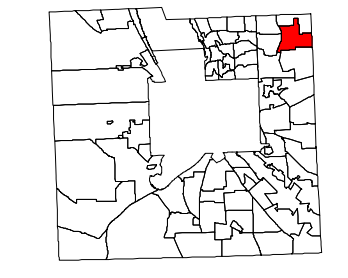
- LEGEND**
- Parcel Connector
 - Property Line
 - Former Property Line
 - Current Year Changes
 - Block Limit
 - External Tax Map
 - Block Number

- Parcel Lot Number
- Previous Lot Number
- Subdivision Lot Number
- Deed/Survey Acreage
- Computed Acreage
- Grouped (Total) Acreage
- Scaled (Calculated) Acreage
- Deed Dimension

TOWN OF ITHACA
 TOMPKINS COUNTY, N.Y.

North

100 0 100 200 Feet

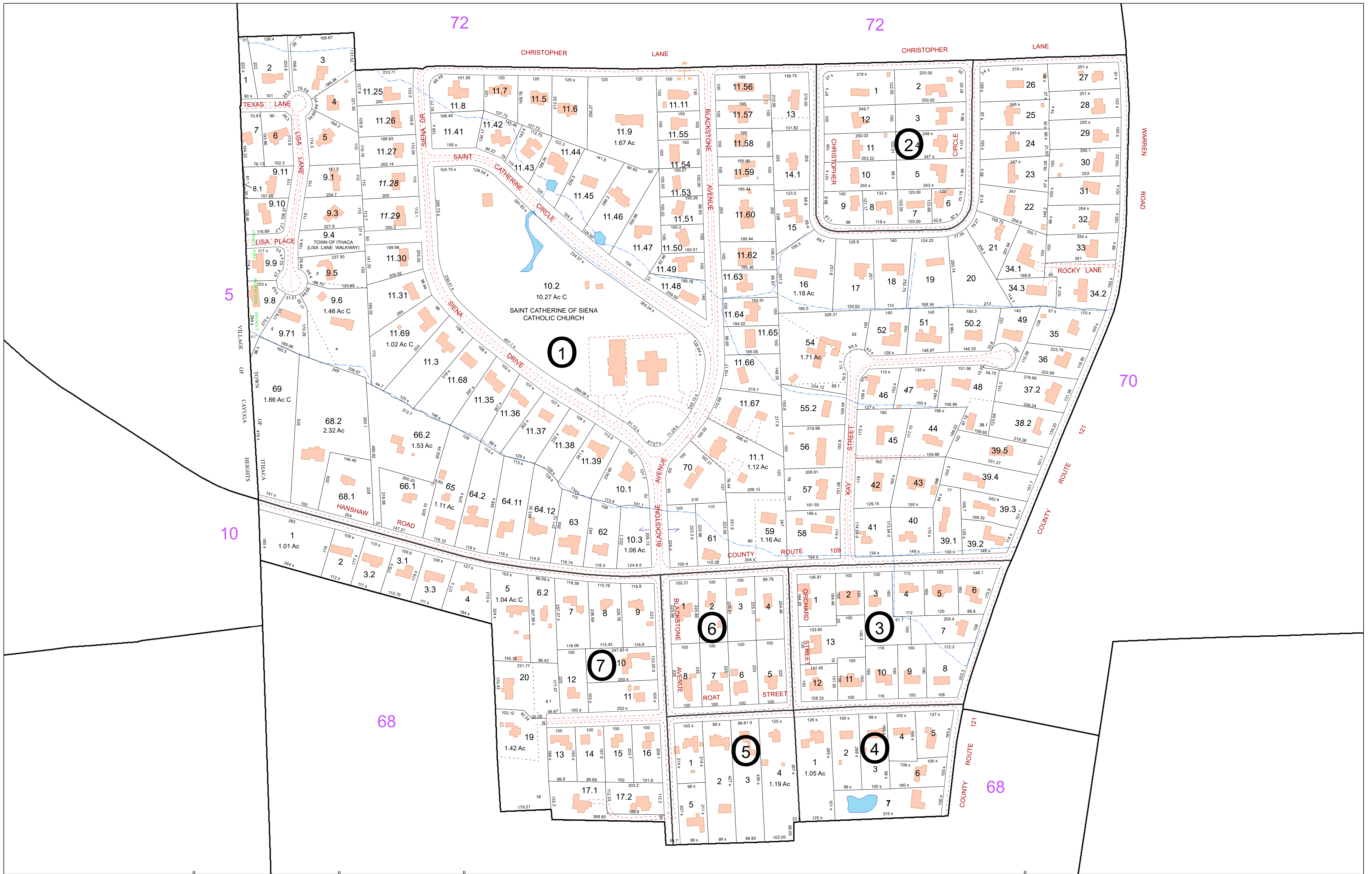


MAP: 70

SCALE: 1" = 200'

(When plotted on Arch D Media)
 11 x 17" (47%), scale is 1" = 400'

MAP REVISED: 1-JULY-2023
 MAP PRINTED: 1-JULY-2023



FOR TAX PURPOSES ONLY
NOT TO BE USED FOR CONVEYANCE
 All tax maps are referenced to the New York State Plane Central Coordinate System using the 1983 North American Datum. Property lines have been registered to 1991-92 Tompkins County Digital Planimetric Base Map, and, as a result, dimensions and acreages may vary from legal descriptions. For complete legal descriptions or conveyances, please refer to the appropriate deeds and surveys.

NOTICE OF DISCLAIMER
 This map represents a compilation of graphical and textual information from deeds and surveys, a digital planimetric base map, and digital conversion of hand-drawn mylar maps. Errors and omissions can occur from each of these sources; each source represents a large number of records and originators of information. As a practical matter, the County does not warrant the accuracy or completeness of the information portrayed. The end user of these maps agrees to accept the data "as is" with the full knowledge that errors and omissions may exist, and to hold harmless the County for any damages that may result from an inappropriate use of these maps.

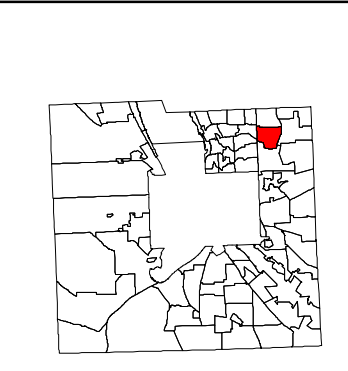
SPECIAL DISTRICT INFORMATION
 Ithaca City School District

- Building Footprint (1991-2023)
- Curb/Pavement Line
- Railroad
- Hydrography
- Special Districts
- Municipality
- Military Tract/Watkins & Flint Lot Number

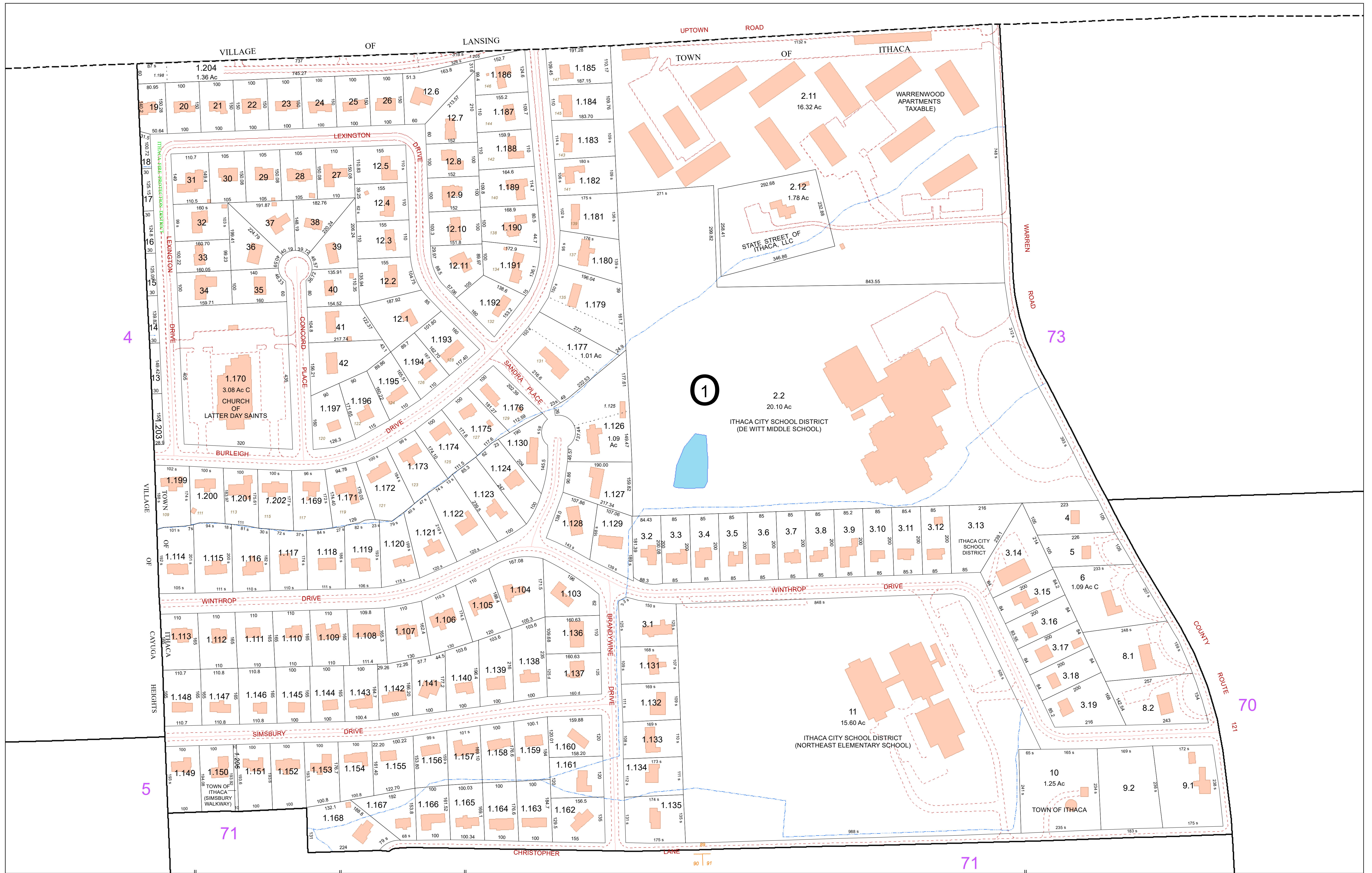
- Parcel Connector
- Property Line
- Former Property Line
- Current Year Changes
- Block Limit
- External Tax Map
- Block Number

- 43.1 Parcel Lot Number
- 3 12 Previous Lot Number
- A 3 Subdivision Lot Number
- 5.6 Ac Deed/Survey Acreage
- 2.11 Ac C Computed Acreage
- 18.50 Ac G Grouped (Total) Acreage
- 100s Scaled (Calculated) Acreage
- 100d Deed Dimension

TOWN OF ITHACA
 TOMPKINS COUNTY, N.Y.
 North
 75 0 75 150 Feet



MAP: 71
 SCALE: 1" = 150'
 (When plotted on Arch D Media)
 11 x 17" (47%), scale is 1" = 300'
 MAP REVISED: 1-JULY-2023
 MAP PRINTED: 1-JULY-2023



FOR TAX PURPOSES ONLY
NOT TO BE USED FOR CONVEYANCE

All tax maps are referenced to the New York State Plane Central Coordinate System using the 1983 North American Datum. Property lines have been registered to 1991-92 Tompkins County Digital Planimetric Base Map and, as a result, dimensions and acreages may vary from legal descriptions. For complete legal descriptions or conveyances, please refer to the appropriate deeds and surveys.

NOTICE OF DISCLAIMER
This map represents a compilation of graphical and textual information from deeds and surveys, a digital planimetric base map, and digital conversion of hand-drawn mylar maps. Errors and omissions can occur from each of these sources, each source represents a large number of records and originators of information. As a practical matter, the County does not warrant the accuracy or completeness of the information portrayed. The end user of these maps agrees to accept the data "as is" with the full knowledge that errors and omissions may exist, and to hold harmless the County for any damages that may result from an inappropriate use of these maps.

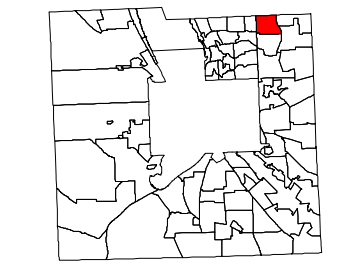
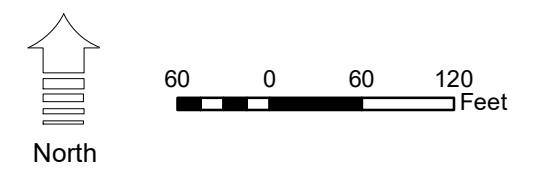
SPECIAL DISTRICT INFORMATION
Ithaca City School District

- Building Footprint (1991-2023)
- Curb/Pavement Line
- Railroad
- Hydrography
- Special Districts
- Municipality
- Military Tract/Watkins & Flint Lot Number

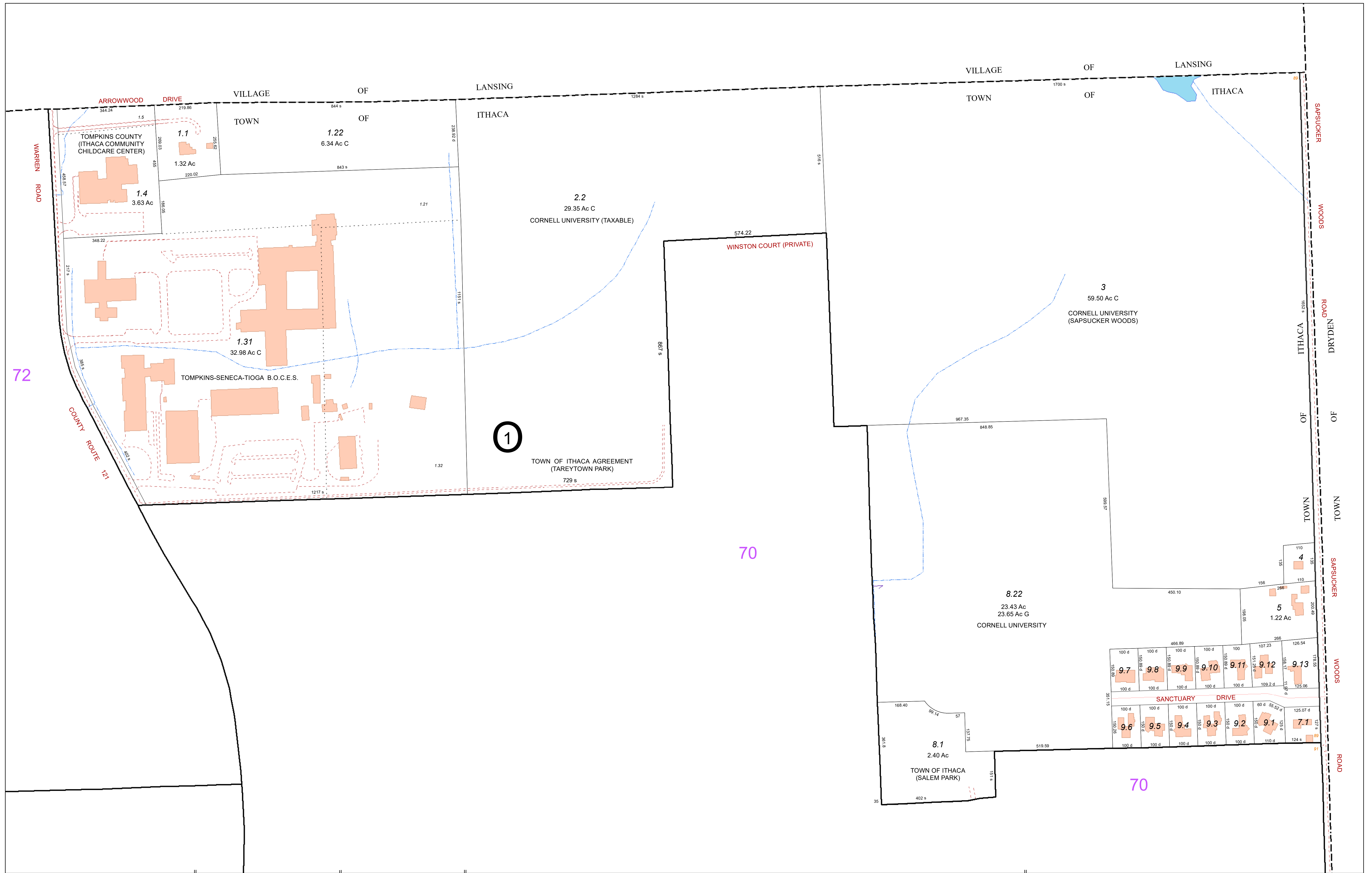
- LEGEND**
- Parcel Connector
 - Property Line
 - Former Property Line
 - Current Year Changes
 - Block Limit
 - External Tax Map
 - Block Number

- 43.1 Parcel Lot Number
- 3 12 Previous Lot Number
- A 3 Subdivision Lot Number
- 5.6 Ac Deed/Survey Acreage
- 2.11 Ac C Computed Acreage
- 18.50 Ac G Grouped (Total) Acreage
- 100s Scaled (Calculated) Acreage
- 100d Deed Dimension

TOWN OF ITHACA
TOMPKINS COUNTY, N.Y.



MAP: 72
SCALE: 1" = 125'
(When plotted on Arch D Media)
11 x 17" (47%), scale is 1" = 250'
MAP REVISED: 1-JULY-2023
MAP PRINTED: 1-JULY-2023



FOR TAX PURPOSES ONLY
NOT TO BE USED FOR CONVEYANCE

All tax maps are referenced to the New York State Plane Central Coordinate System using the 1983 North American Datum. Property lines have been registered to 1991-92 Tompkins County Digital Planimetric Base Map, and, as a result, dimensions and acreages may vary from legal descriptions. For complete legal descriptions or conveyances, please refer to the appropriate deeds and surveys.

NOTICE OF DISCLAIMER
This map represents a compilation of graphical and textual information from deeds and surveys, a digital planimetric base map, and digital conversion of hand-drawn mylar maps. Errors and omissions can occur from each of these sources; each source represents a large number of records and origins of information. As a practical matter, the County does not warrant the accuracy or completeness of the information portrayed. The end user of these maps agrees to accept the data "as is" with the full knowledge that errors and omissions may exist, and to hold harmless the County for any damages that may result from an inappropriate use of these maps.

SPECIAL DISTRICT INFORMATION
Ithaca City School District

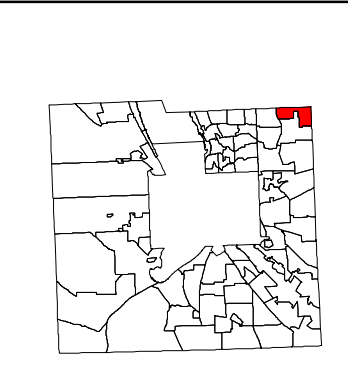
- Building Footprint (1991-2023)
- Curb/Pavement Line
- Railroad
- Hydrography
- Special Districts
- Municipality
- Military Tract/Watkins & Flint Lot Number

- LEGEND**
- Parcel Connector
 - Property Line
 - Former Property Line
 - Current Year Changes
 - Block Limit
 - External Tax Map
 - Block Number

- 43.1** Parcel Lot Number
- 3 12** Previous Lot Number
- A 3** Subdivision Lot Number
- 5.6 Ac** Deed/Survey Acreage
- 2.11 Ac C** Computed Acreage
- 18.50 Ac G** Grouped (Total) Acreage
- 100s** Scaled (Calculated) Acreage
- 100d** Deed Dimension

TOWN OF ITHACA
TOMPKINS COUNTY, N.Y.

Scale: 1" = 150'
75 0 75 150 Feet



MAP: 73
SCALE: 1" = 150'
(When plotted on Arch D Media)
11 x 17" (47%), scale is 1" = 300'
MAP REVISED: 1-JULY-2023
MAP PRINTED: 1-JULY-2023