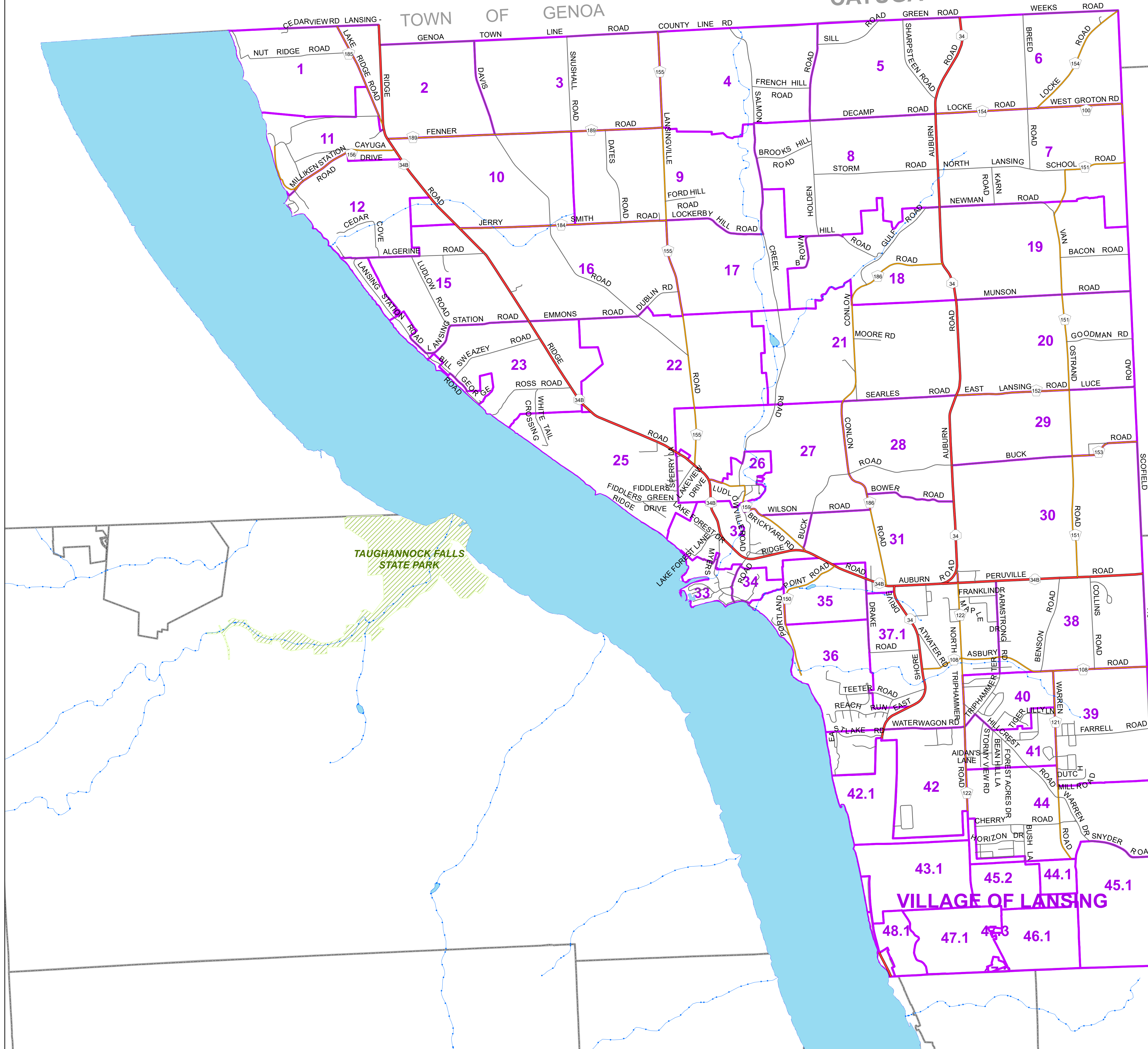


# CAYUGA COUNTY

## TOWN OF GENOA

## TOWN OF GROTON



1:33,000  
1,000 0 1,000 2,000 Feet  
250 0 250 500 Meters

1 in Represents 2750 Feet  
(When Plotted on Arch D Media)  
At 11" x 17" (47%) Approx. Scale is 1:70200  
(One Inch Represents Approx. 4250 Feet)

New York State Plane  
Central Projection  
1983 North American Datum

### TAX MAP

#### TOWN OF LANSING

TOMPKINS COUNTY, NY  
APPROVED BY  
NEW YORK STATE  
OFFICE OF REAL PROPERTY SERVICES

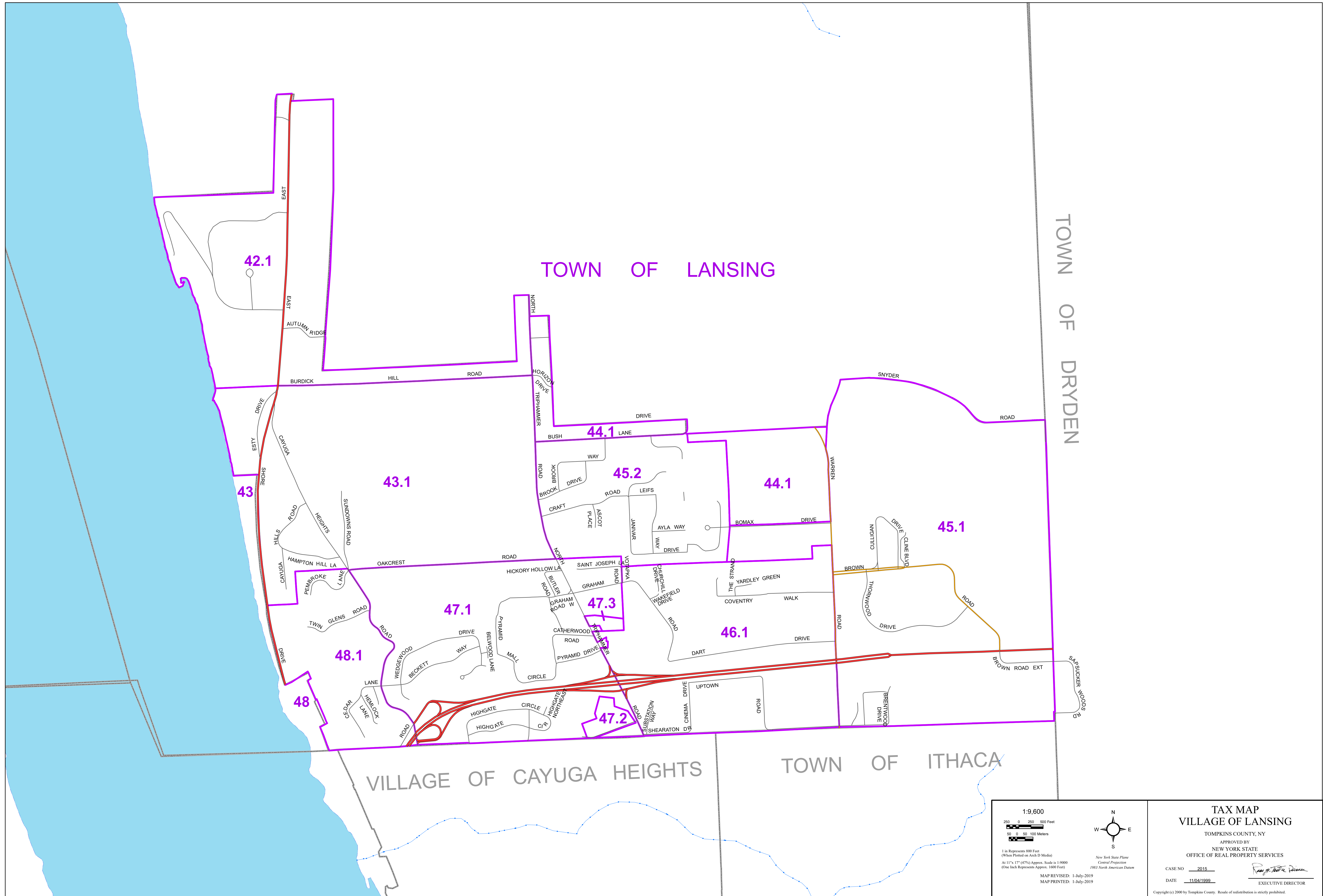
CASE NO. 2015  
DATE 11/04/1999

*Roger J. Deane*  
EXECUTIVE DIRECTOR

MAP REVISED: 1-July-2019  
MAP PRINTED: 1-July-2019

Copyright (c) 2000 by Tompkins County. Resale or redistribution is strictly prohibited.





TOWN OF DRYDEN

TOWN OF LANSING

VILLAGE OF CAYUGA HEIGHTS

TOWN OF ITHACA

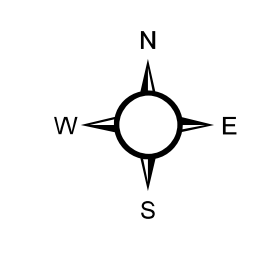
1:9,600

250 0 250 500 Feet  
50 0 50 100 Meters

1 in Represents 800 Feet  
(When Plotted on Arch D Media)  
At 11" x 17" (47%) Approx. Scale is 1:9,600  
(One Inch Represents Approx. 1,600 Feet)

New York State Plane  
Central Projection  
1983 North American Datum

MAP REVISED: 1-July-2019  
MAP PRINTED: 1-July-2019

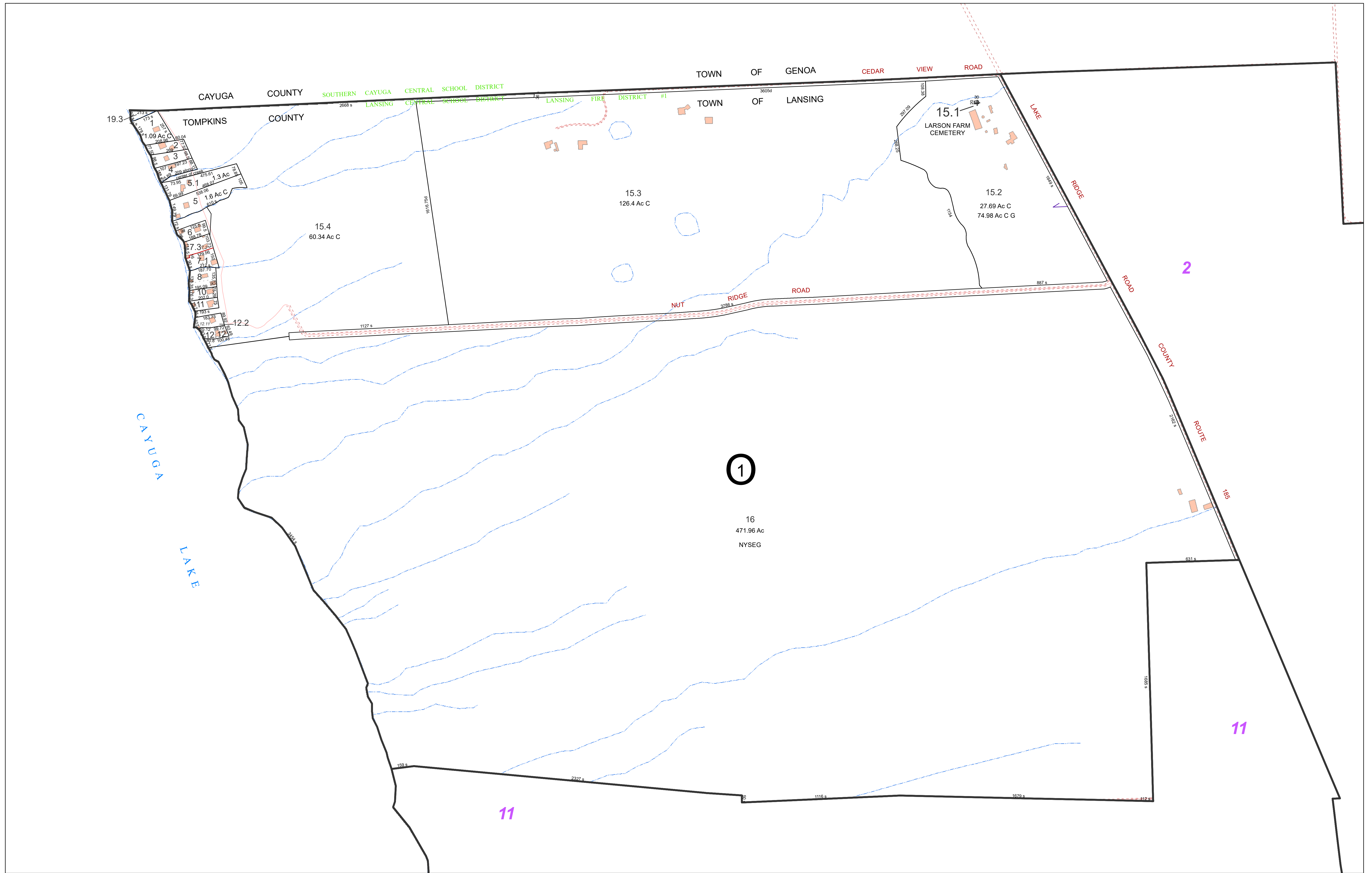


**TAX MAP**  
**VILLAGE OF LANSING**  
TOMPKINS COUNTY, NY  
APPROVED BY  
NEW YORK STATE  
OFFICE OF REAL PROPERTY SERVICES

CASE NO. 2015  
DATE 11/04/1999

*Randy J. ...*  
EXECUTIVE DIRECTOR

Copyright (c) 2000 by Tompkins County. Resale or redistribution is strictly prohibited.



**FOR TAX PURPOSES ONLY**  
**NOT TO BE USED FOR CONVEYANCE**  
 All tax maps are referenced to the New York State Plane Central Coordinate System using the 1983 North American Datum. Property lines have been registered to 1991-92 Tompkins County Digital Planimetric Base Map, and, as a result, dimensions and acreages may vary from legal descriptions. For complete legal descriptions or conveyances, please refer to the appropriate deeds and surveys.

**NOTICE OF DISCLAIMER**  
 This map represents a compilation of graphical and textual information from deeds and surveys, a digital planimetric base map, and digital conversion of hand-drawn mylar maps. Errors and omissions can occur from each of these sources, each source represents a large number of records and originators of information. As a practical matter, the County does not warrant the accuracy or completeness of the information portrayed. The end user of these maps agrees to accept the data "as is" with the full knowledge that errors and omissions may exist, and to hold harmless the County for any damages that may result from an inappropriate use of these maps.

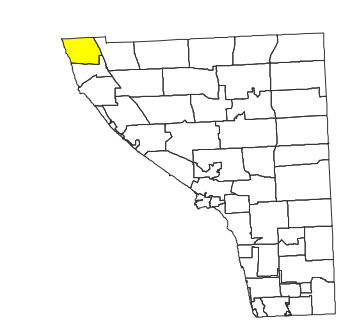
**SPECIAL DISTRICT INFORMATION**  
 Lansing Central School District  
 Lansing Fire District #1

- Building Footprint (1991-2019)
- Curb/Pavement Line
- Railroad
- Hydrography
- Special Districts
- Municipality
- Military Tract/Watkins & Flint Lot Number

- LEGEND**
- Parcel Connector
  - Property Line
  - Former Property Line
  - Current Year Changes
  - Block Limit
  - External Tax Map
  - Block Number

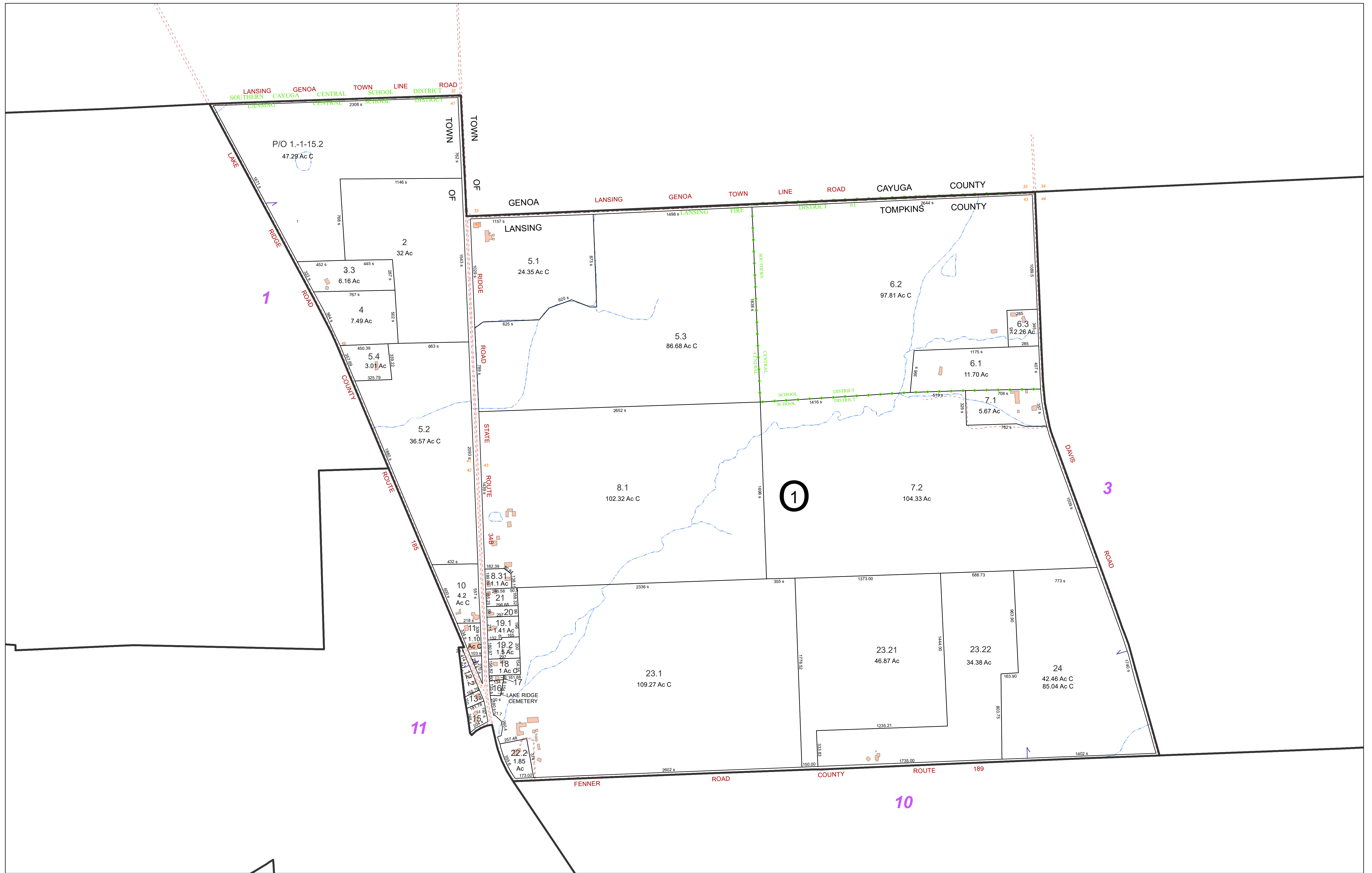
<b>43.1</b>	Parcel Lot Number
3 12	Previous Lot Number
A 3	Subdivision Lot Number
5.6 Ac	Deed/Survey Acreage
2.11 Ac C	Computed Acreage
18.50 Ac C	Grouped (Total) Acreage
100s	Scaled (Calculated) Acreage
100d	Deed Dimension

**TOWN OF LANSING**  
 TOMPKINS COUNTY, N.Y.



MAP: 1  
 SCALE: 1" = 300'  
 (When plotted on Arch D Media)  
 11 x 17" (47%), scale is 1" = 600'  
 MAP REVISED: 1-JULY-2019  
 MAP PRINTED: 1-JULY-2019





**FOR TAX PURPOSES ONLY**  
**NOT TO BE USED FOR CONVEYANCE**  
 All tax maps are referenced to the New York State Plane Central Coordinate System using the 1983 North American Datum. Property lines have been registered to 1991-92 Tompkins County Digital Planimetric Base Map, and, as a result, dimensions and acreages may vary from legal descriptions. For complete legal descriptions or conveyances, please refer to the appropriate deeds and surveys.

**NOTICE OF DISCLAIMER**  
 This map represents a compilation of graphical and textual information from deeds and surveys, a digital planimetric base map, and digital conversion of hand-drawn mylar maps. Errors and omissions can occur from each of these sources, each source represents a large number of records and originators of information. As a practical matter, the County does not warrant the accuracy or completeness of the information portrayed. The end user of these maps agrees to accept the data "as is" with the full knowledge that errors and omissions may exist, and to hold harmless the County for any damages that may result from an inappropriate use of these maps.

**SPECIAL DISTRICT INFORMATION**  
 Lansing Central School District  
 Southern Cayuga Central School District  
 Lansing Fire District #1

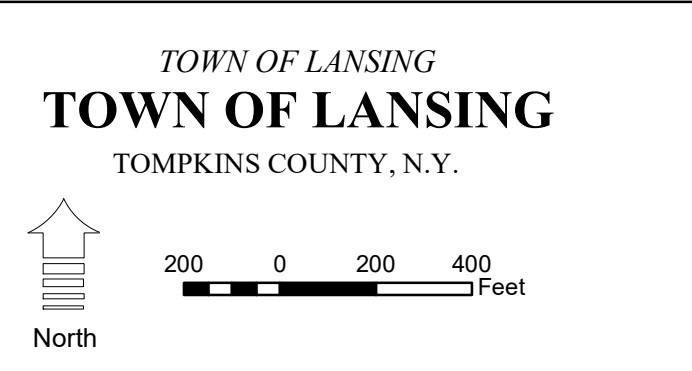
- LEGEND**
- Building Footprint (1991-2019)
  - Curb/Pavement Line
  - Railroad
  - Hydrography
  - Special Districts
  - Municipality
  - Military Tract/Watkins & Flint Lot Number
  - Parcel Connector
  - Property Line
  - Former Property Line
  - Current Year Changes
  - Block Limit
  - External Tax Map
  - Block Number

Parcel Lot Number	Previous Lot Number	Subdivision Lot Number	Deed/Survey Acreage	Computed Acreage	Grouped (Total) Acreage	Scaled (Calculated) Acreage	Deed Dimension
43.1	3 12	A 3	5.6 Ac	2.11 Ac C	18.50 Ac C	100s	100d

**TOWN OF LANSING**  
 TOMPKINS COUNTY, N.Y.

200 0 200 400 Feet

North



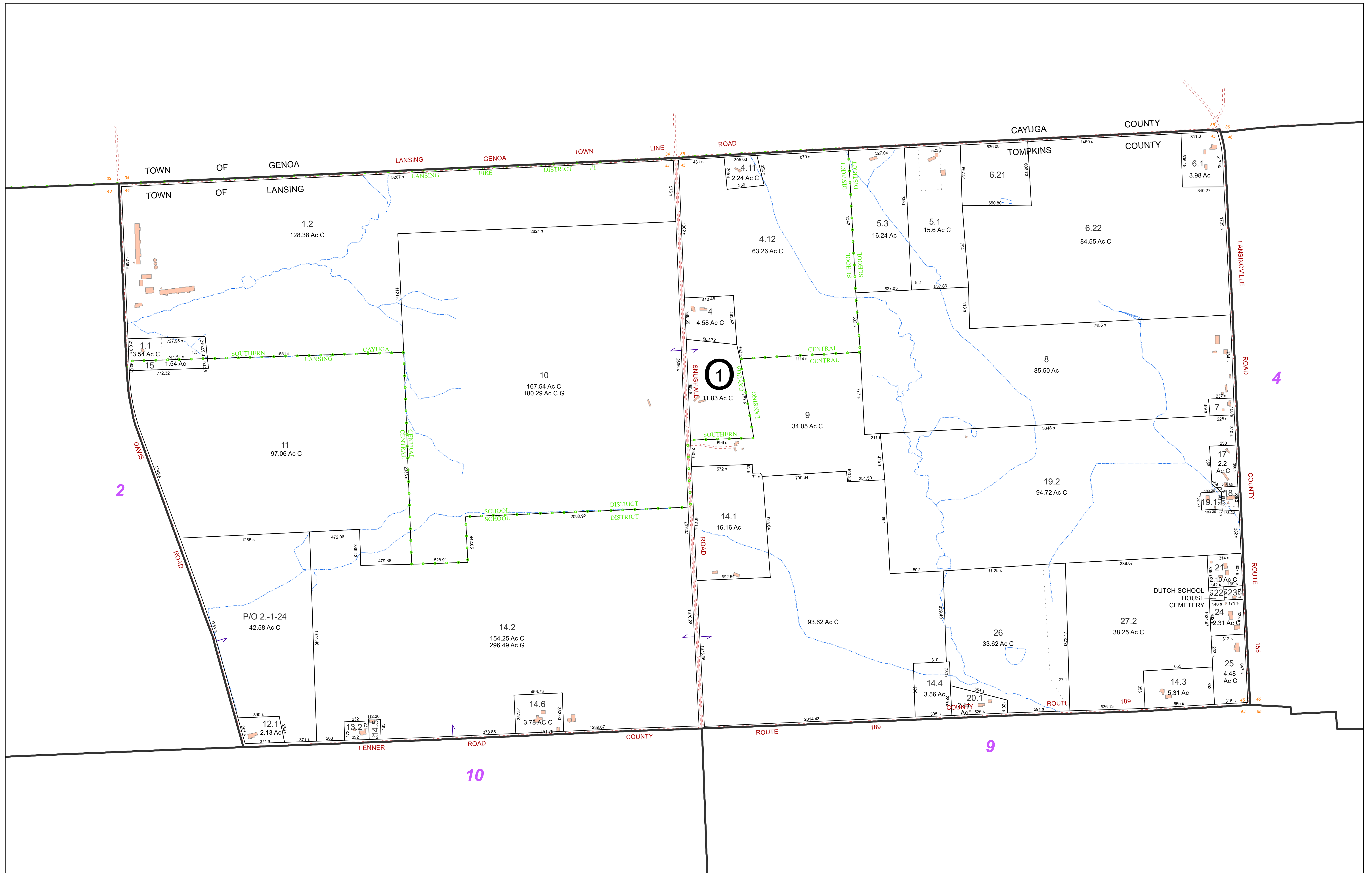
MAP: 2

SCALE: 1" = 400'

(When plotted on Arch D Media)  
 11 x 17" (47%), scale is 1" = 800'

MAP REVISED: 1-JULY-2019  
 MAP PRINTED: 1-JULY-2019





**FOR TAX PURPOSES ONLY**  
**NOT TO BE USED FOR CONVEYANCE**

All tax maps are referenced to the New York State Plane Central Coordinate System using the 1983 North American Datum. Property lines have been registered to 1991-92 Tompkins County Digital Planimetric Base Map, and, as a result, dimensions and acreages may vary from legal descriptions. For complete legal descriptions or conveyances, please refer to the appropriate deeds and surveys.

**NOTICE OF DISCLAIMER**

This map represents a compilation of graphical and textual information from deeds and surveys, a digital planimetric base map, and digital conversion of hand-drawn mylar maps. Errors and omissions can occur from each of these sources, each source represents a large number of records and originators of information. As a practical matter, the County does not warrant the accuracy or completeness of the information portrayed. The end user of these maps agrees to accept the data "as is" with the full knowledge that errors and omissions may exist, and to hold harmless the County for any damages that may result from an inappropriate use of these maps.

**SPECIAL DISTRICT INFORMATION**

Lansing Central School District  
 Southern Cayuga Central School District  
 Lansing Fire District #1

- LEGEND**
- Building Footprint (1991-2019)
  - Curb/Pavement Line
  - Railroad
  - Hydrography
  - Special Districts
  - Municipality
  - Military Tract/Watkins & Flint Lot Number

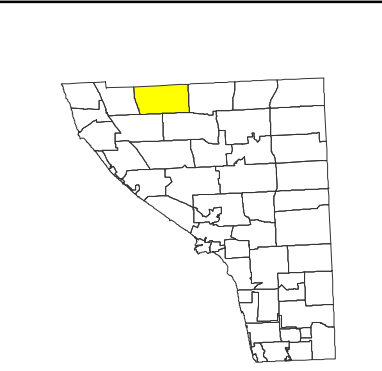
- Parcel Connector
- Property Line
- Former Property Line
- Current Year Changes
- Block Limit
- External Tax Map
- Block Number

43.1	Parcel Lot Number
3 12	Previous Lot Number
A 3	Subdivision Lot Number
5.6 Ac	Deed/Survey Acreage
2.11 Ac C	Computed Acreage
18.50 Ac G	Grouped (Total) Acreage
100s	Scaled (Calculated) Acreage
100d	Deed Dimension

**TOWN OF LANSING**  
 TOMPKINS COUNTY, N.Y.

North

200 0 200 400 Feet



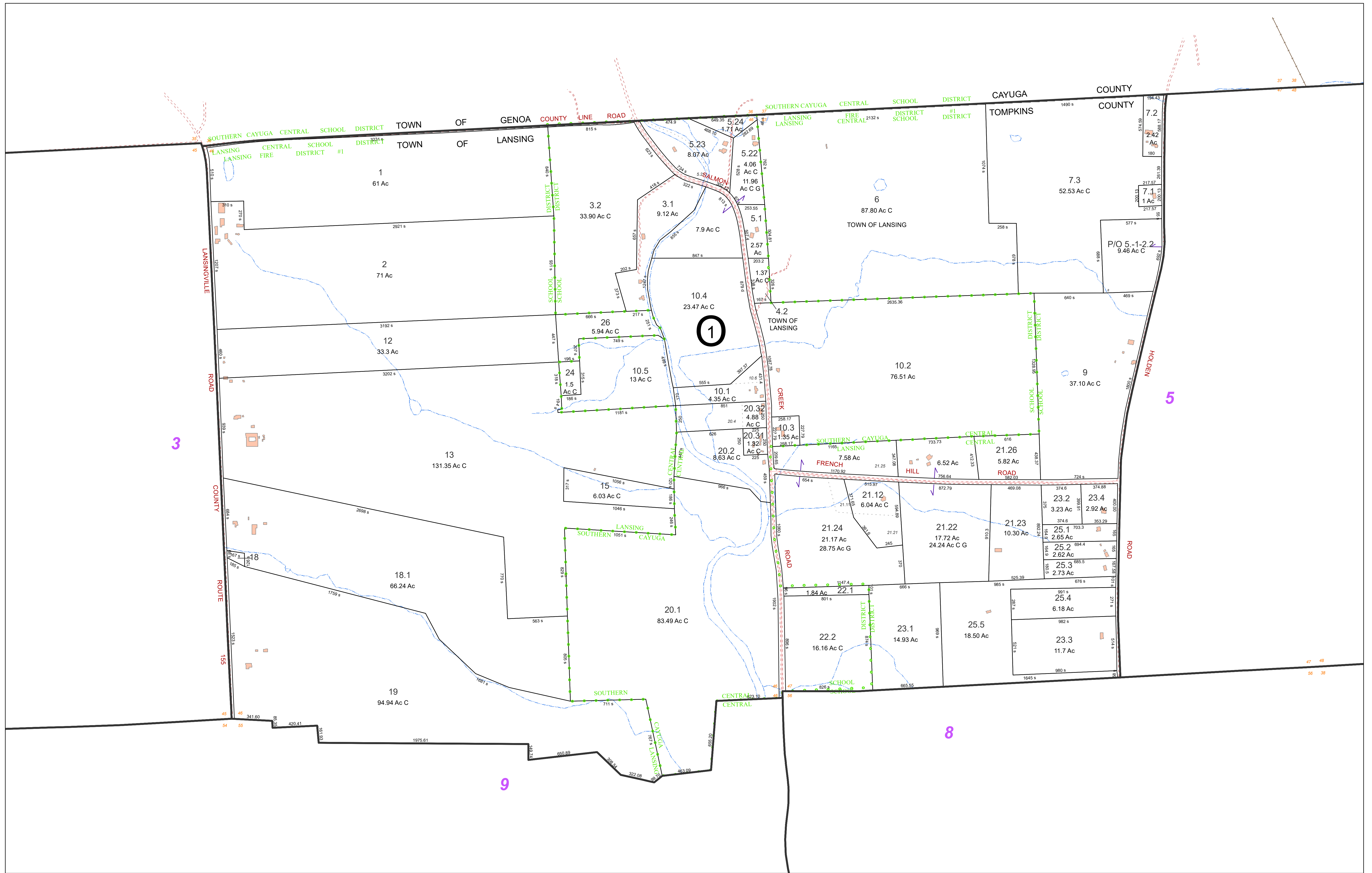
MAP: 3

SCALE: 1" = 400'

(When plotted on Arch D Media)  
 11 x 17" (47%), scale is 1" = 800'

MAP REVISED: 1-JULY-2019  
 MAP PRINTED: 1-JULY-2019





**FOR TAX PURPOSES ONLY**  
**NOT TO BE USED FOR CONVEYANCE**  
 All tax maps are referenced to the New York State Plane Central Coordinate System using the 1983 North American Datum. Property lines have been registered to 1991-92 Tompkins County Digital Planimetric Base Map, and, as a result, dimensions and acreages may vary from legal descriptions. For complete legal descriptions or conveyances, please refer to the appropriate deeds and surveys.

**NOTICE OF DISCLAIMER**  
 This map represents a compilation of graphical and textual information from deeds and surveys, a digital planimetric base map, and digital conversion of hand-drawn mylar maps. Errors and omissions can occur from each of these sources, each source represents a large number of records and originators of information. As a practical matter, the County does not warrant the accuracy or completeness of the information portrayed. The end user of these maps agrees to accept the data "as is" with the full knowledge that errors and omissions may exist, and to hold harmless the County for any damages that may result from an inappropriate use of these maps.

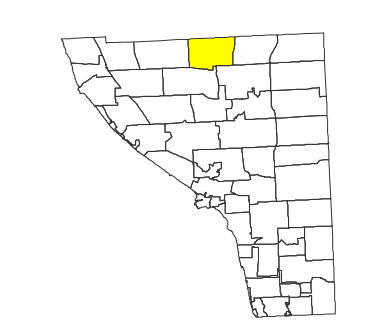
**SPECIAL DISTRICT INFORMATION**  
 Lansing Central School District  
 Southern Cayuga Central School District  
 Lansing Fire District #1

- Building Footprint (1991-2019)
- Curb/Pavement Line
- Railroad
- Hydrography
- Special Districts
- Municipality
- Military Tract/Watkins & Flint Lot Number

- LEGEND**
- Parcel Connector
  - Property Line
  - Former Property Line
  - Current Year Changes
  - Block Limit
  - External Tax Map
  - Block Number

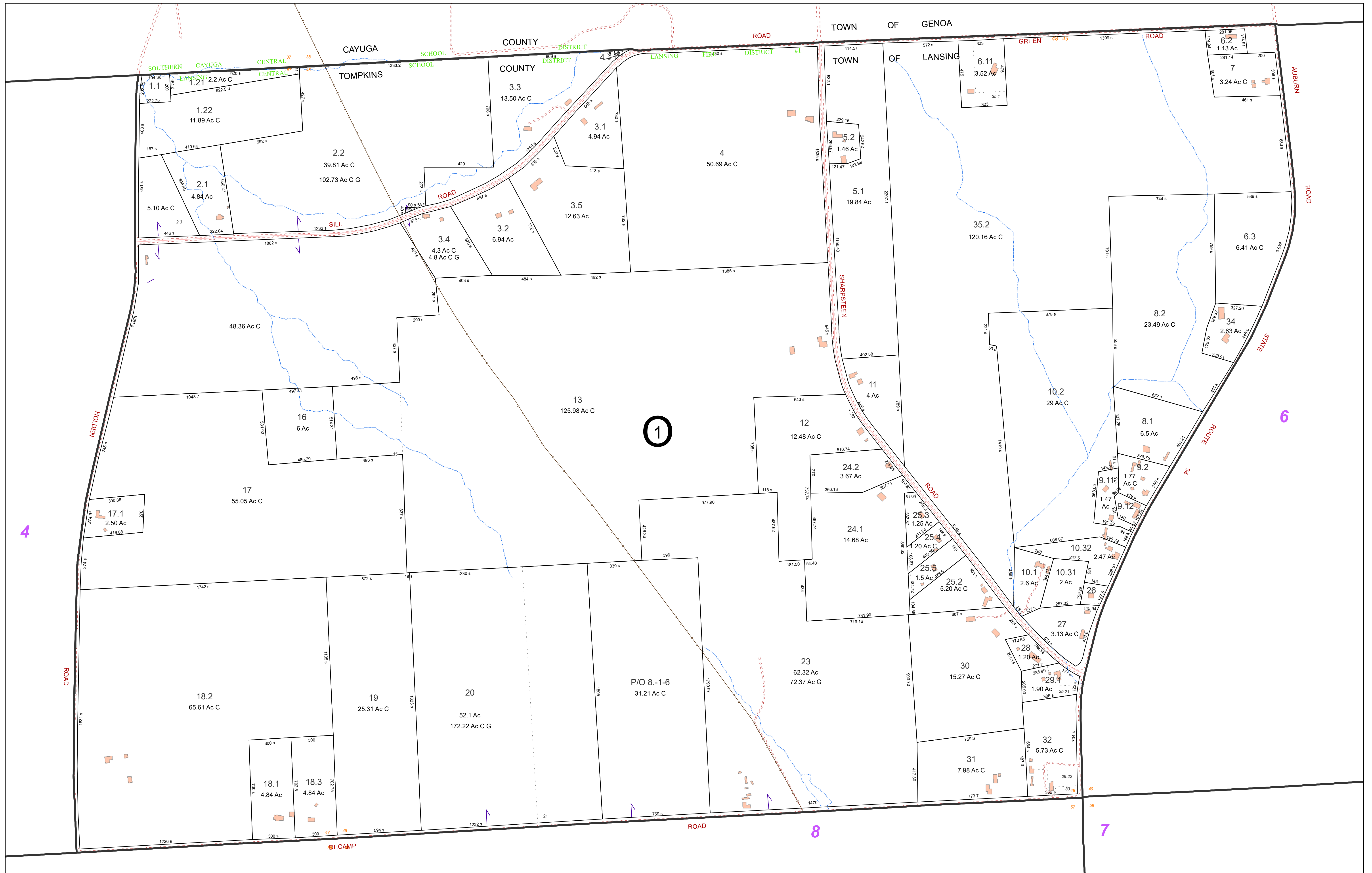
- 43.1** Parcel Lot Number
- 3 12** Previous Lot Number
- A 3** Subdivision Lot Number
- 5.6 Ac** Deed/Survey Acreage
- 2.11 Ac C** Computed Acreage
- 18.50 Ac G** Grouped (Total) Acreage
- 100s** Scaled (Calculated) Acreage
- 100d** Deed Dimension

**TOWN OF LANSING**  
 TOMPKINS COUNTY, N.Y.



MAP: 4  
 SCALE: 1" = 400'  
 (When plotted on Arch D Media)  
 11 x 17" (47%), scale is 1" = 800'  
 MAP REVISED: 1-JULY-2019  
 MAP PRINTED: 1-JULY-2019





**FOR TAX PURPOSES ONLY**  
**NOT TO BE USED FOR CONVEYANCE**  
 All tax maps are referenced to the New York State Plane Central Coordinate System using the 1983 North American Datum. Property lines have been registered to 1991-92 Tompkins County Digital Planimetric Base Map, and, as a result, dimensions and acreages may vary from legal descriptions. For complete legal descriptions or conveyances, please refer to the appropriate deeds and surveys.

**NOTICE OF DISCLAIMER**  
 This map represents a compilation of graphical and textual information from deeds and surveys, a digital planimetric base map, and digital conversion of hand-drawn mylar maps. Errors and omissions can occur from each of these sources, each source represents a large number of records and originators of information. As a practical matter, the County does not warrant the accuracy or completeness of the information portrayed. The user of these maps agrees to accept the data "as is" with the full knowledge that errors and omissions may exist, and to hold harmless the County for any damages that may result from an inappropriate use of these maps.

**SPECIAL DISTRICT INFORMATION**  
 Lansing Central School District  
 Lansing Fire District #1

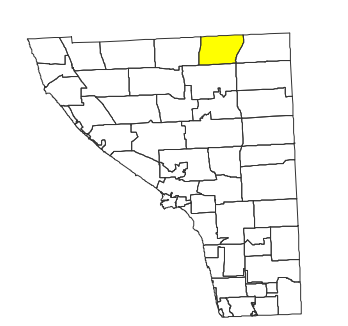
- Building Footprint (1991-2019)
- Curb/Pavement Line
- Railroad
- Hydrography
- Special Districts
- Municipality
- Military Tract/Watkins & Flint Lot Number

- LEGEND**
- Parcel Connector
  - Property Line
  - Former Property Line
  - Current Year Changes
  - Block Limit
  - External Tax Map
  - Block Number

- 43.1** Parcel Lot Number
- 3 12** Previous Lot Number
- A 3** Subdivision Lot Number
- 5.6 Ac** Deed/Survey Acreage
- 2.11 Ac C** Computed Acreage
- 18.50 Ac G** Grouped (Total) Acreage
- 100s** Scaled (Calculated) Acreage
- 100d** Deed Dimension

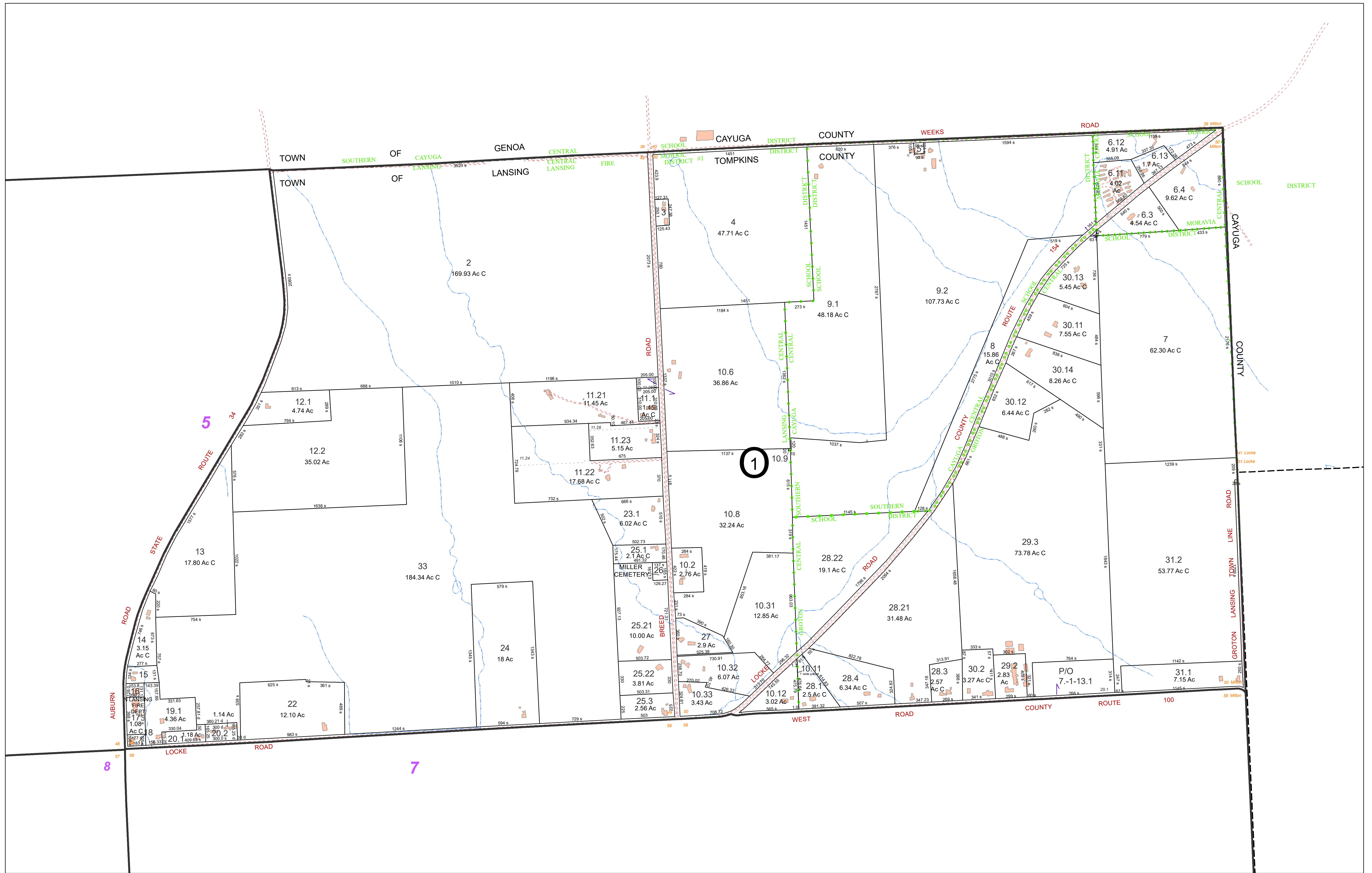
**TOWN OF LANSING**  
 TOMPKINS COUNTY, N.Y.

North



MAP: 5  
 SCALE: 1" = 300'  
 (When plotted on Arch D Media)  
 11 x 17" (47%), scale is 1" = 600'  
 MAP REVISED: 1-JULY-2019  
 MAP PRINTED: 1-JULY-2019





**FOR TAX PURPOSES ONLY**  
**NOT TO BE USED FOR CONVEYANCE**

All tax maps are referenced to the New York State Plane Central Coordinate System using the 1983 North American Datum. Property lines have been registered to 1991-92 Tompkins County Digital Planimetric Base Map, and, as a result, dimensions and acreages may vary from legal descriptions. For complete legal descriptions or conveyances, please refer to the appropriate deeds and surveys.

**NOTICE OF DISCLAIMER**

This map represents a compilation of graphical and textual information from deeds and surveys, a digital planimetric base map, and digital conversion of hand-drawn mylar maps. Errors and omissions can occur from each of these sources, each source represents a large number of records and origins of information. As a practical matter, the County does not warrant the accuracy or completeness of the information portrayed. The end user of these maps agrees to accept the data "as is" with the full knowledge that errors and omissions may exist, and to hold harmless the County for any damages that may result from an inappropriate use of these maps.

**SPECIAL DISTRICT INFORMATION**

Groton Central School District  
 Lansing Central School District  
 Moravia Central School District  
 Lansing Fire District #1

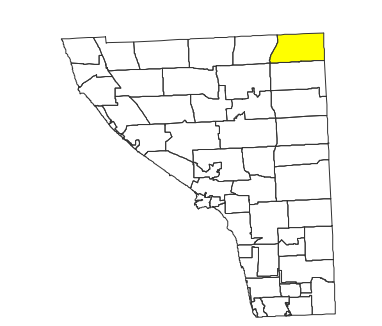
- Building Footprint (1991-2019)
- Curb/Pavement Line
- Railroad
- Hydrography
- Special Districts
- Municipality
- Military Tract/Watkins & Flint Lot Number

- LEGEND**
- Parcel Connector
  - Property Line
  - Former Property Line
  - Current Year Changes
  - Block Limit
  - External Tax Map
  - Block Number

Parcel Lot Number	Parcel Lot Number
43.1	Parcel Lot Number
3.12	Previous Lot Number
A.3	Subdivision Lot Number
5.6 Ac	Deed/Survey Acreage
2.11 Ac C	Computed Acreage
18.50 Ac G	Grouped (Total) Acreage
100s	Scaled (Calculated) Acreage
100d	Deed Dimension

**TOWN OF LANSING**  
 TOMPKINS COUNTY, N.Y.

Scale: 1" = 400'  
 (When plotted on Arch D Media)  
 11 x 17" (47%), scale is 1" = 800'

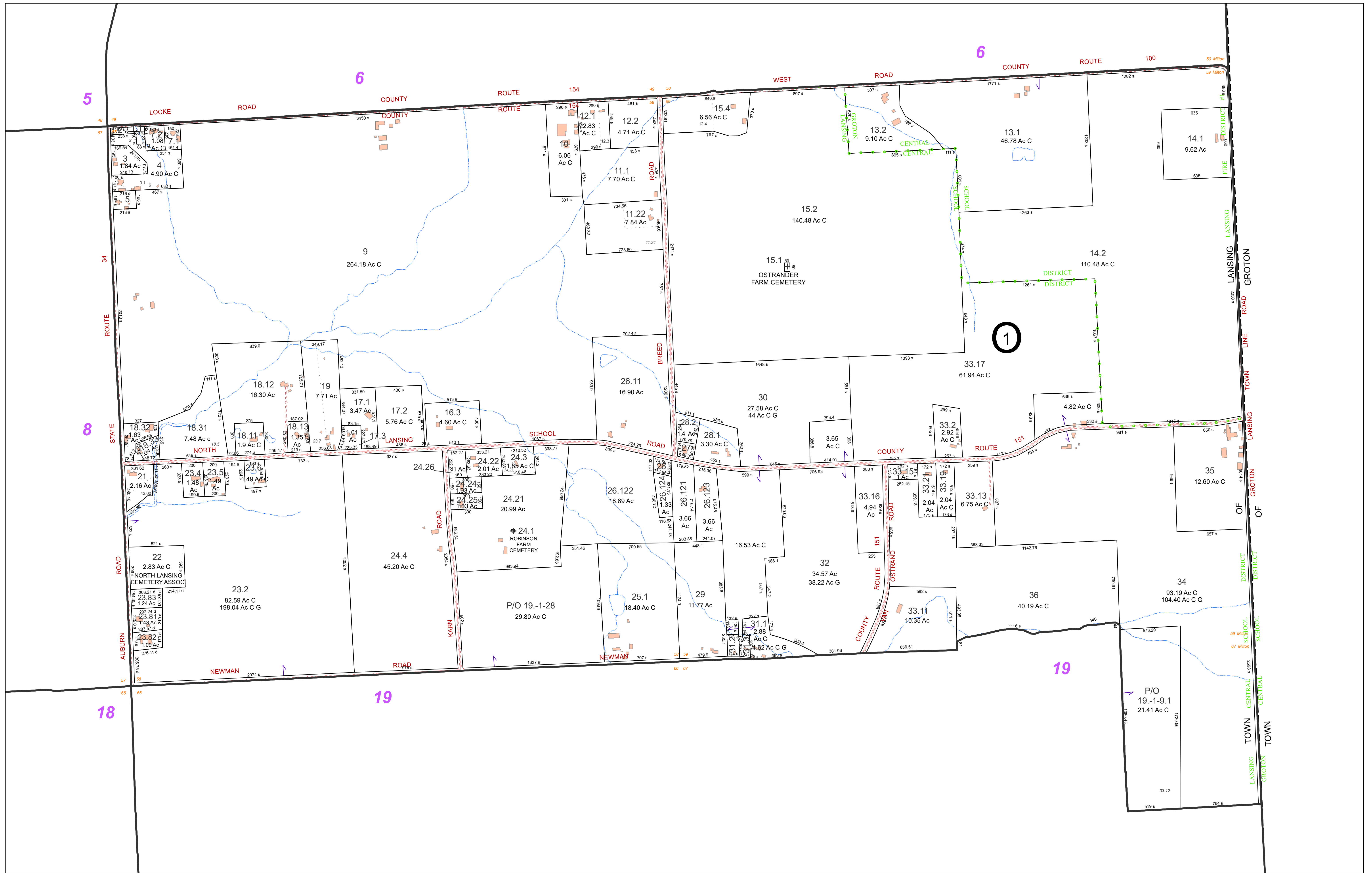


MAP: 6

SCALE: 1" = 400'  
 (When plotted on Arch D Media)  
 11 x 17" (47%), scale is 1" = 800'

MAP REVISED: 1-JULY-2019  
 MAP PRINTED: 1-JULY-2019





**FOR TAX PURPOSES ONLY**  
**NOT TO BE USED FOR CONVEYANCE**

All tax maps are referenced to the New York State Plane Central Coordinate System using the 1983 North American Datum. Property lines have been registered to 1991-92 Tompkins County Digital Planimetric Base Map, and, as a result, dimensions and acreages may vary from legal descriptions. For complete legal descriptions and conveyances, please refer to the appropriate deeds and surveys.

**NOTICE OF DISCLAIMER**

This map represents a compilation of graphical and textual information from deeds and surveys, a digital planimetric base map, and digital conversion of hand-drawn mylar maps. Errors and omissions can occur from each of these sources, each source represents a large number of records and originators of information. As a practical matter, the County does not warrant the accuracy or completeness of the information portrayed. The end user of these maps agrees to accept the data "as is" with the full knowledge that errors and omissions may exist, and to hold harmless the County for any damages that may result from an inappropriate use of these maps.

**SPECIAL DISTRICT INFORMATION**

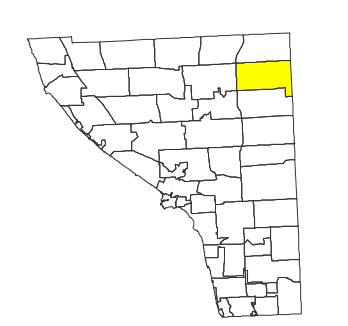
Groton Central School District  
 Lansing Central School District  
 Lansing Fire District #1

- Building Footprint (1991-2019)
- Curb/Pavement Line
- Railroad
- Hydrography
- Special Districts
- Municipality
- Military Tract/Watkins & Flint Lot Number

- LEGEND**
- Parcel Connector
  - Property Line
  - Former Property Line
  - Current Year Changes
  - Block Limit
  - External Tax Map
  - Block Number

- 43.1** Parcel Lot Number
- 3.12** Previous Lot Number
- A.3** Subdivision Lot Number
- 5.6 Ac** Deed/Survey Acreage
- 2.11 Ac C** Computed Acreage
- 18.50 Ac G** Grouped (Total) Acreage
- 100s** Scaled (Calculated) Acreage
- 100d** Deed Dimension

**TOWN OF LANSING**  
 TOMPKINS COUNTY, N.Y.



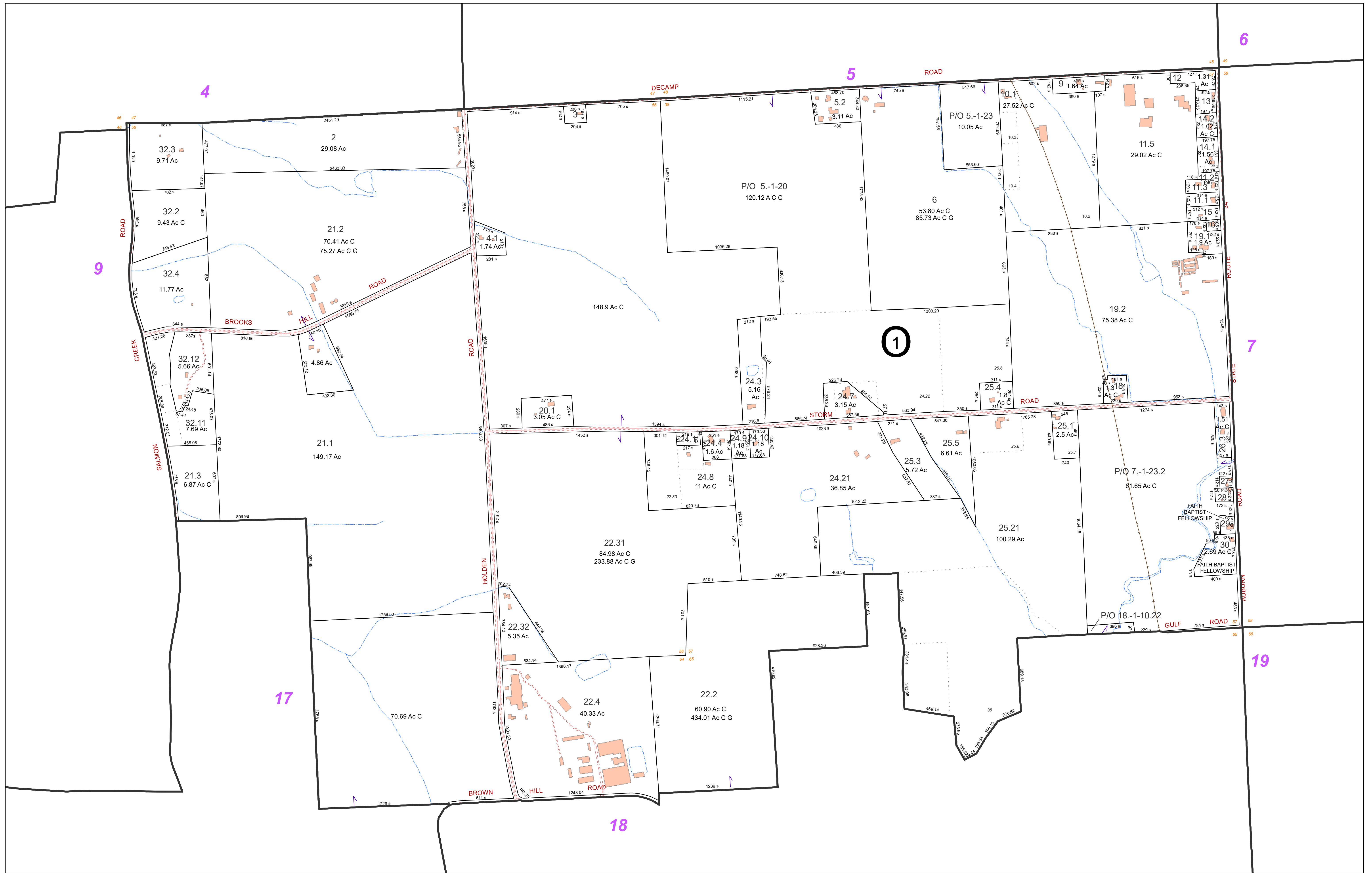
MAP: 7

SCALE: 1" = 400'

(When plotted on Arch D Media)  
 11 x 17" (47%), scale is 1" = 800'

MAP REVISED: 1-JULY-2019  
 MAP PRINTED: 1-JULY-2019





**FOR TAX PURPOSES ONLY**  
 NOT TO BE USED FOR CONVEYANCE

All tax maps are referenced to the New York State Plane Central Coordinate System using the 1983 North American Datum. Property lines have been registered to 1991-92 Tompkins County Digital Planimetric Base Map, and, as a result, dimensions and acreages may vary from legal descriptions. For complete legal descriptions or conveyances, please refer to the appropriate deeds and surveys.

**NOTICE OF DISCLAIMER**

This map represents a compilation of graphical and textual information from deeds and surveys, a digital planimetric base map, and digital conversion of hand-drawn mylar maps. Errors and omissions can occur from each of these sources, each source represents a large number of records and originators of information. As a practical matter, the County does not warrant the accuracy or completeness of the information portrayed. The user of these maps agrees to accept the data "as is" with the full knowledge that errors and omissions may exist, and to hold harmless the County for any damages that may result from an inappropriate use of these maps.

**SPECIAL DISTRICT INFORMATION**

Lansing Central School District  
 Lansing Fire District #1

- Building Footprint (1991-2019)
- Curb/Pavement Line
- Railroad
- Hydrography
- Special Districts
- Municipality
- Military Tract/Watkins & Flint Lot Number

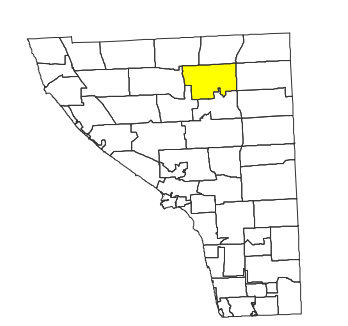
- LEGEND**
- Parcel Connector
  - Property Line
  - Former Property Line
  - Current Year Changes
  - Block Limit
  - External Tax Map
  - Block Number

- 43.1** Parcel Lot Number
- 3 12** Previous Lot Number
- A 3** Subdivision Lot Number
- 5.6 Ac** Deed/Survey Acreage
- 2.11 Ac C** Computed Acreage
- 18.50 Ac G** Grouped (Total) Acreage
- 100s** Scaled (Calculated) Acreage
- 100d** Deed Dimension

TOWN OF LANSING  
 TOMPKINS COUNTY, N.Y.

North

200 0 200 400 Feet



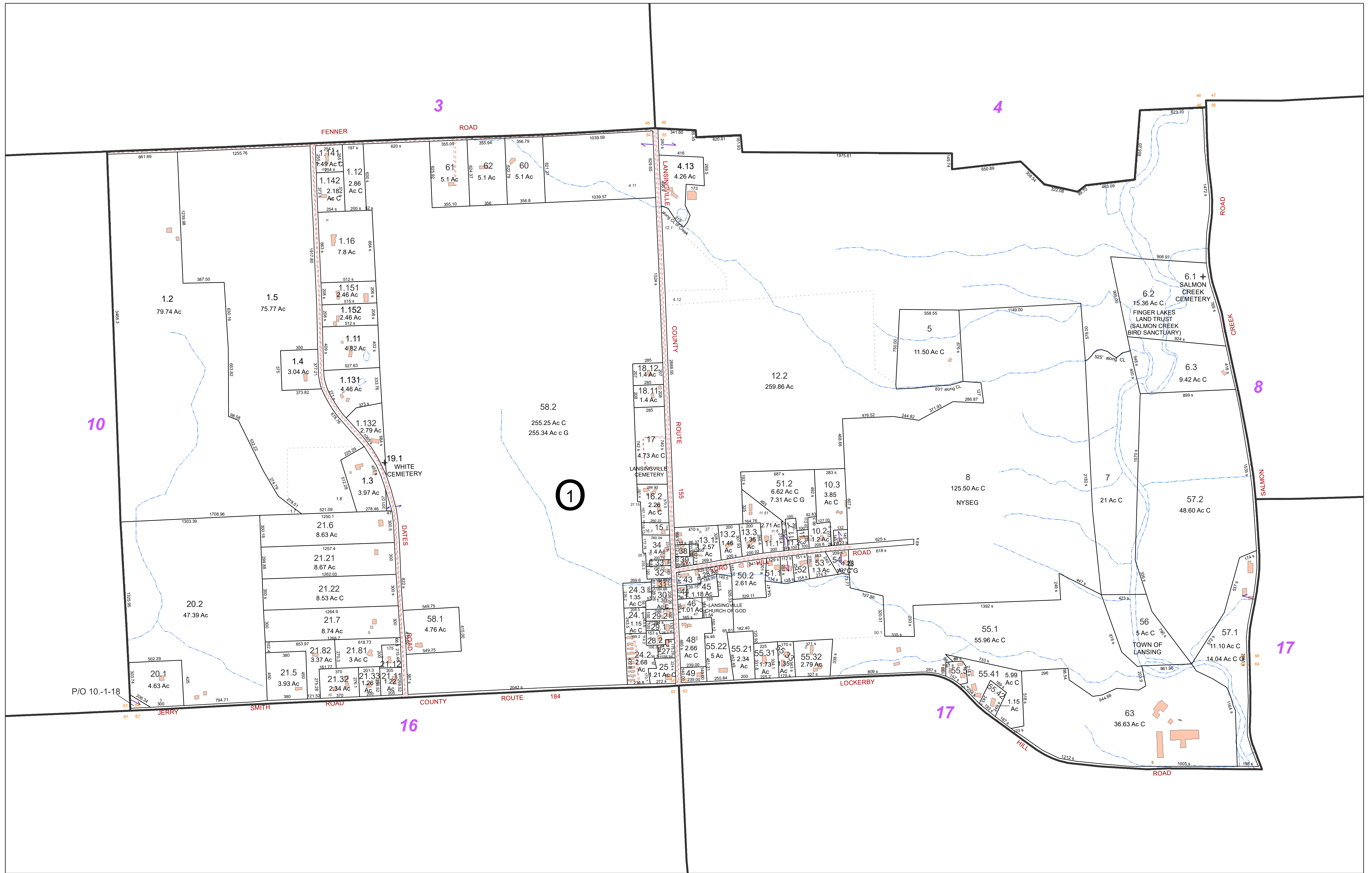
MAP: 8

SCALE: 1" = 400'

(When plotted on Arch D Media)  
 11 x 17" (47%), scale is 1" = 800'

MAP REVISED: 1-JULY-2019  
 MAP PRINTED: 1-JULY-2019





**FOR TAX PURPOSES ONLY**  
**NOT TO BE USED FOR CONVEYANCE**  
 All tax maps are referenced to the New York State Plane Central Coordinate System using the 1983 North American Datum. Property lines have been registered to 1991-92 Tompkins County Digital Planimetric Base Map, and, as a result, dimensions and acreages may vary from legal descriptions. For complete legal descriptions or conveyances, please refer to the appropriate deeds and surveys.

**NOTICE OF DISCLAIMER**  
 This map represents a compilation of graphical and textual information from deeds and surveys, a digital planimetric base map, and digital conversion of hand-drawn mylar maps. Errors and omissions can occur from each of these sources, each source represents a large number of records and originators of information. As a practical matter, the County does not warrant the accuracy or completeness of the information portrayed. The end user of these maps agrees to accept the data "as is" with the full knowledge that errors and omissions may exist, and to hold harmless the County for any damages that may result from an inappropriate use of these maps.

**SPECIAL DISTRICT INFORMATION**  
 Lansing Central School District  
 Lansing Fire District #1

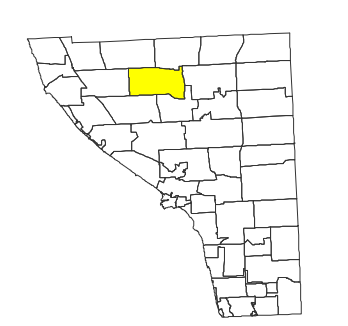
- Building Footprint (1991-2019)
- Curb/Pavement Line
- Railroad
- Hydrography
- Special Districts
- Municipality
- Military Tract/Watkins & Flint Lot Number

- Parcel Connector
- Property Line
- Former Property Line
- Current Year Changes
- Block Limit
- External Tax Map
- Block Number

- 43.1** Parcel Lot Number
- 3 12** Previous Lot Number
- A 3** Subdivision Lot Number
- 5.6 Ac** Deed/Survey Acreage
- 2.11 Ac C** Computed Acreage
- 18.50 Ac G** Grouped (Total) Acreage
- 100s** Scaled (Calculated) Acreage
- 100d** Deed Dimension

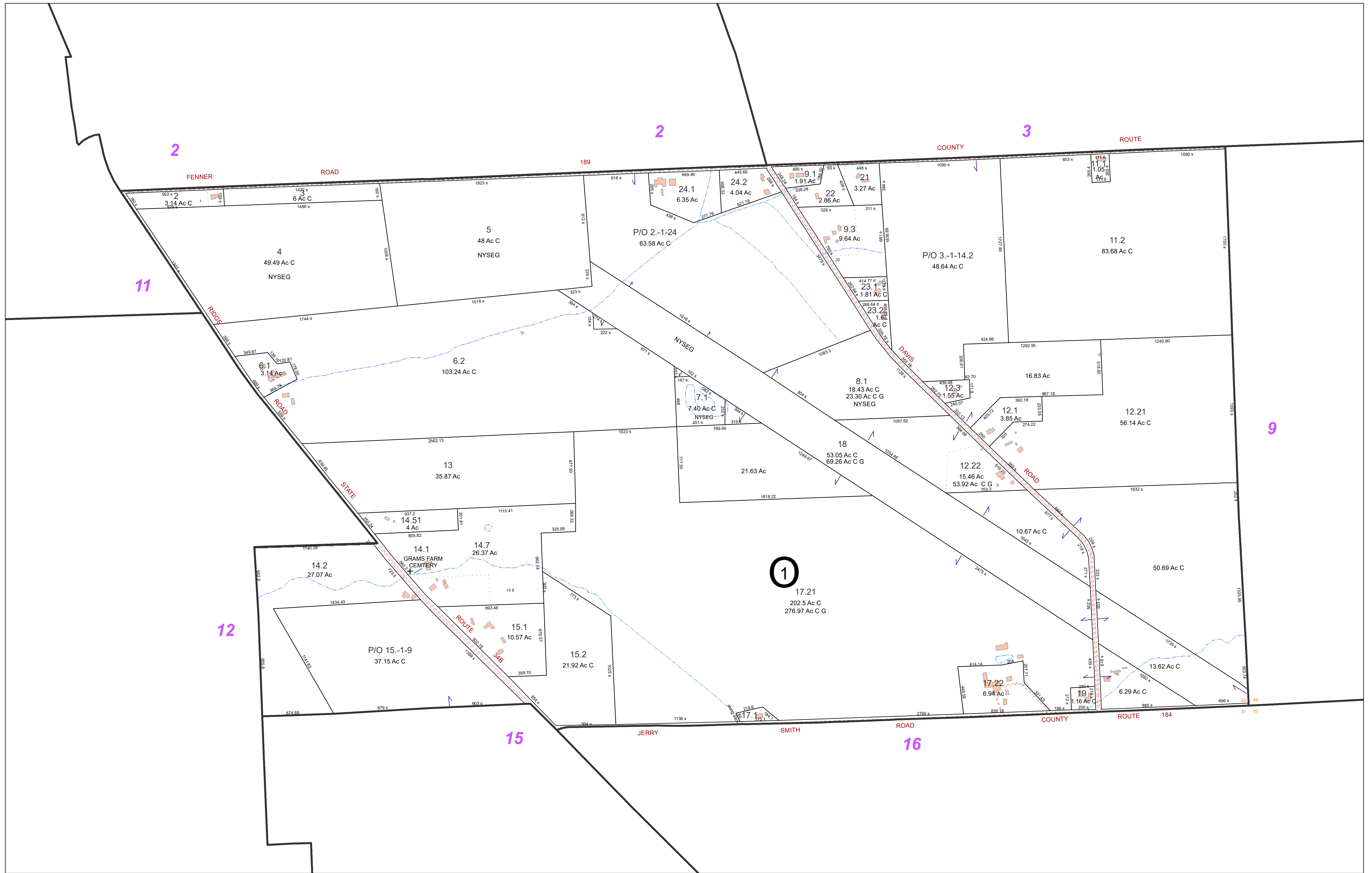
**TOWN OF LANSING**  
 TOMPKINS COUNTY, N.Y.

North



MAP: 9  
 SCALE: 1" = 400'  
 (When plotted on Arch D Media)  
 11 x 17" (47%), scale is 1" = 800'  
 MAP REVISED: 1-JULY-2019  
 MAP PRINTED: 1-JULY-2019





**FOR TAX PURPOSES ONLY**  
**NOT TO BE USED FOR CONVEYANCE**  
 All tax maps are referenced to the New York State Plane Central Coordinate System using the 1983 North American Datum. Property lines have been registered to 1991-92 Tompkins County Digital Planimetric Base Map, and, as a result, dimensions and acreages may vary from legal descriptions. For complete legal descriptions or conveyances, please refer to the appropriate deeds and surveys.

**NOTICE OF DISCLAIMER**  
 This map represents a compilation of graphical and textual information from deeds and surveys, a digital planimetric base map, and digital conversion of hand-drawn mylar maps. Errors and omissions can occur from each of these sources, each source represents a large number of records and originators of information. As a practical matter, the County does not warrant the accuracy or completeness of the information portrayed. The end user of these maps agrees to accept the data "as is" with the full knowledge that errors and omissions may exist, and to hold harmless the County for any damages that may result from an inappropriate use of these maps.

**SPECIAL DISTRICT INFORMATION**  
 Lansing Central School District  
 Lansing Fire District #1

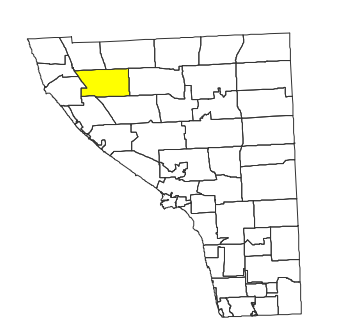
- Building Footprint (1991-2019)
- Curb/Pavement Line
- Railroad
- Hydrography
- Special Districts
- Municipality
- Military Tract/Watkins & Flint Lot Number

- LEGEND**
- Parcel Connector
  - Property Line
  - Former Property Line
  - Current Year Changes
  - Block Limit
  - External Tax Map
  - Block Number

- 43.1** Parcel Lot Number
- 3 12** Previous Lot Number
- A 3** Subdivision Lot Number
- 5.6 Ac** Deed/Survey Acreage
- 2.11 Ac C** Computed Acreage
- 18.50 Ac G** Grouped (Total) Acreage
- 100s** Scaled (Calculated) Acreage
- 100d** Deed Dimension

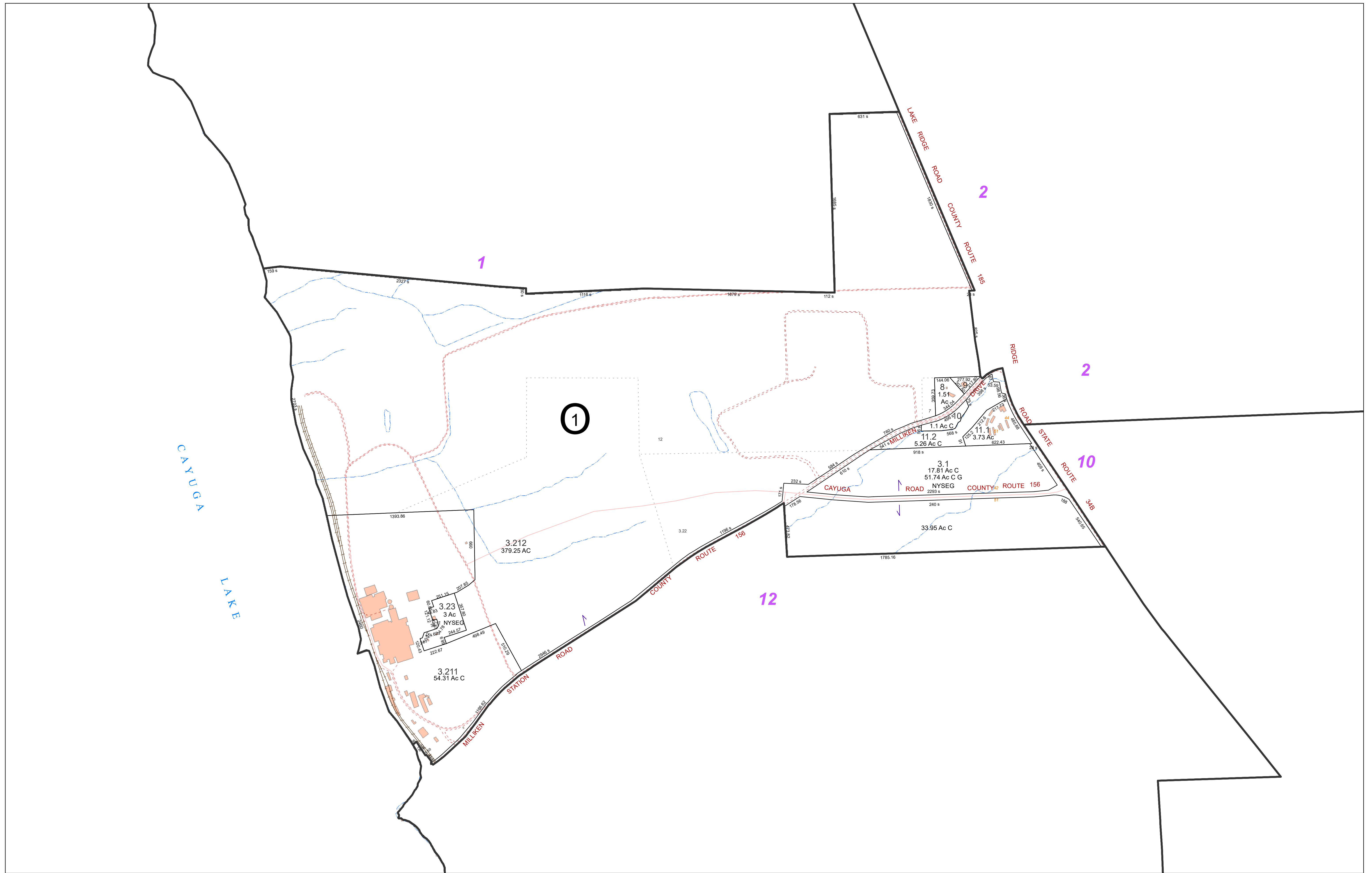
**TOWN OF LANSING**  
 TOMPKINS COUNTY, N.Y.

200 0 200 400 Feet



MAP: 10  
 SCALE: 1" = 400'  
 (When plotted on Arch D Media)  
 11 x 17" (47%), scale is 1" = 800  
 MAP REVISED: 1-JULY-2019  
 MAP PRINTED: 1-JULY-2019





**FOR TAX PURPOSES ONLY**  
**NOT TO BE USED FOR CONVEYANCE**  
 All tax maps are referenced to the New York State Plane Central Coordinate System using the 1983 North American Datum. Property lines have been registered to 1991-92 Tompkins County Digital Planimetric Base Map, and, as a result, dimensions and acreages may vary from legal descriptions. For complete legal descriptions or conveyances, please refer to the appropriate deeds and surveys.

**NOTICE OF DISCLAIMER**  
 This map represents a compilation of graphical and textual information from deeds and surveys, a digital planimetric base map, and digital conversion of hand-drawn mylar maps. Errors and omissions can occur from each of these sources, each source represents a large number of records and originators of information. As a practical matter, the County does not warrant the accuracy or completeness of the information portrayed. The end user of these maps agrees to accept the data "as is" with the full knowledge that errors and omissions may exist, and to hold harmless the County for any damages that may result from an inappropriate use of these maps.

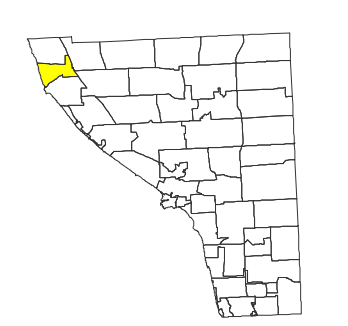
**SPECIAL DISTRICT INFORMATION**  
 Lansing Central School District  
 Lansing Fire District #1

- Building Footprint (1991-2019)
- Curb/Pavement Line
- Railroad
- Hydrography
- Special Districts
- Municipality
- Military Tract/Watkins & Flint Lot Number

- LEGEND**
- Parcel Connector
  - Property Line
  - Former Property Line
  - Current Year Changes
  - Block Limit
  - External Tax Map
  - Block Number

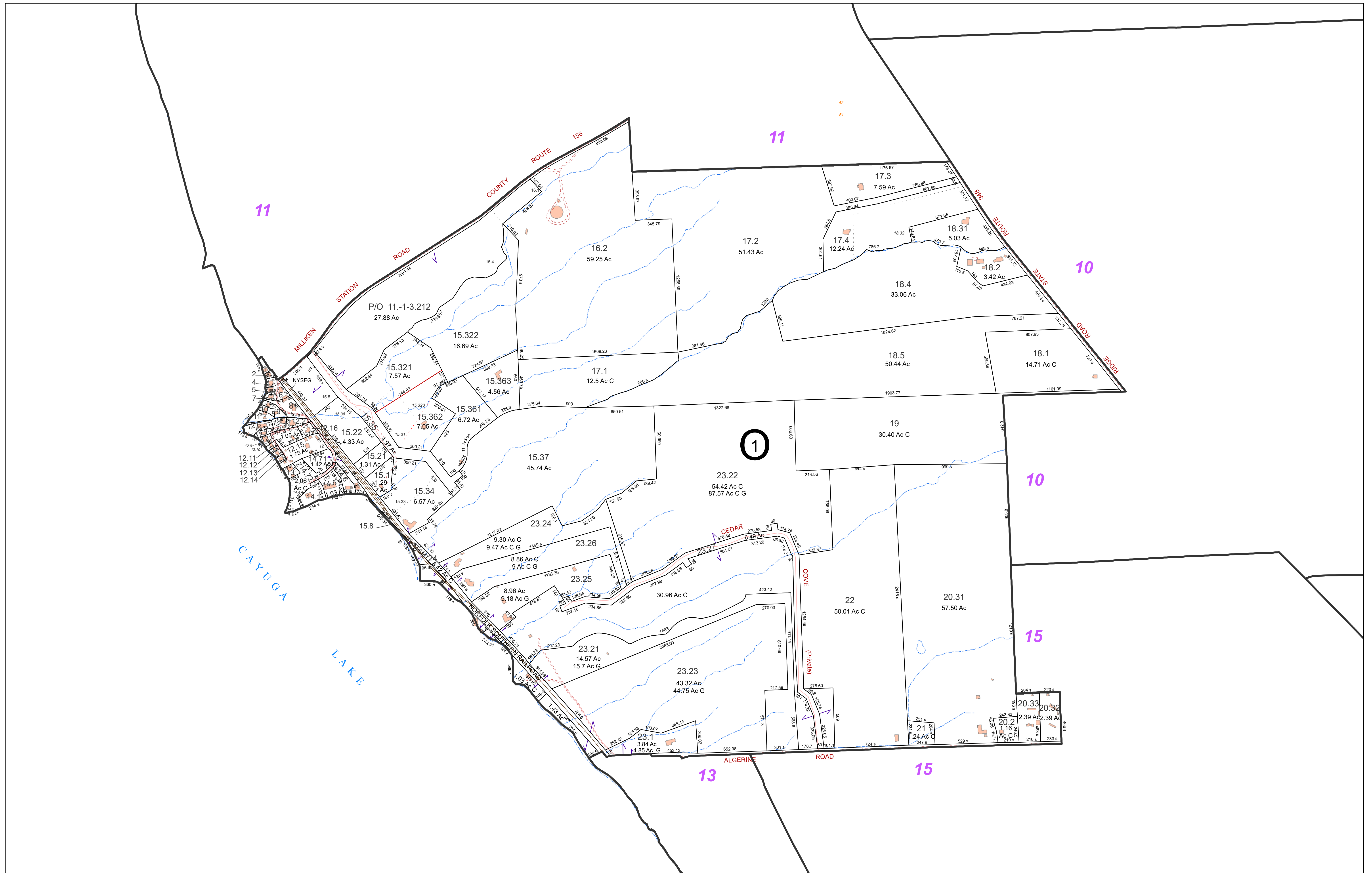
- 43.1** Parcel Lot Number
- 3 12** Previous Lot Number
- A 3** Subdivision Lot Number
- 5.6 Ac** Deed/Survey Acreage
- 2.11 Ac C** Computed Acreage
- 18.50 Ac G** Grouped (Total) Acreage
- 100s** Scaled (Calculated) Acreage
- 100d** Deed Dimension

**TOWN OF LANSING**  
 TOMPKINS COUNTY, N.Y.



MAP: 11  
 SCALE: **1" = 400'**  
 (When plotted on Arch D Media)  
 11 x 17" (47%), scale is 1" = 800'  
 MAP REVISED: 1-JULY-2019  
 MAP PRINTED: 1-JULY-2019





**FOR TAX PURPOSES ONLY**  
**NOT TO BE USED FOR CONVEYANCE**  
 All tax maps are referenced to the New York State Plane Central Coordinate System using the 1983 North American Datum. Property lines have been registered to 1991-92 Tompkins County Digital Planimetric Base Map, and, as a result, dimensions and acreages may vary from legal descriptions. For complete legal descriptions or conveyances, please refer to the appropriate deeds and surveys.

**NOTICE OF DISCLAIMER**  
 This map represents a compilation of graphical and textual information from deeds and surveys, a digital planimetric base map, and digital conversion of hand-drawn mylar maps. Errors and omissions can occur from each of these sources, each source represents a large number of records and originators of information. As a practical matter, the County does not warrant the accuracy or completeness of the information portrayed. The end user of these maps agrees to accept the data "as is" with the full knowledge that errors and omissions may exist, and to hold harmless the County for any damages that may result from an inappropriate use of these maps.

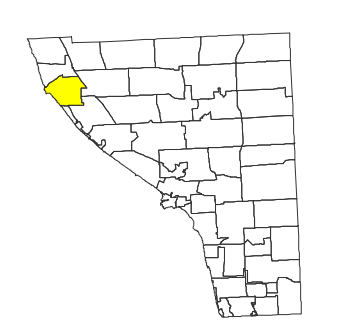
**SPECIAL DISTRICT INFORMATION**  
 Lansing Central School District  
 Lansing Fire District #1

- Building Footprint (1991-2019)
- Curb/Pavement Line
- Railroad
- Hydrography
- Special Districts
- Municipality
- Military Tract/Watkins & Flint Lot Number

- LEGEND**
- Parcel Connector
  - Property Line
  - Former Property Line
  - Current Year Changes
  - Block Limit
  - External Tax Map
  - Block Number

- 43.1** Parcel Lot Number
- 3 12** Previous Lot Number
- A 3** Subdivision Lot Number
- 5.6 Ac** Deed/Survey Acreage
- 2.11 Ac C** Computed Acreage
- 18.50 Ac G** Grouped (Total) Acreage
- 100s** Scaled (Calculated) Acreage
- 100d** Deed Dimension

**TOWN OF LANSING**  
 TOMPKINS COUNTY, N.Y.



MAP: 12  
 SCALE: **1" = 400'**  
 (When plotted on Arch D Media)  
 11 x 17" (47%), scale is  
 MAP REVISED: 1-JULY-2019  
 MAP PRINTED: 1-JULY-2019





**FOR TAX PURPOSES ONLY**  
**NOT TO BE USED FOR CONVEYANCE**  
 All tax maps are referenced to the New York State Plane Central Coordinate System using the 1983 North American Datum. Property lines have been registered to 1991-92 Tompkins County Digital Planimetric Base Map, and, as a result, dimensions and acreages may vary from legal descriptions. For complete legal descriptions or conveyances, please refer to the appropriate deeds and surveys.

**NOTICE OF DISCLAIMER**  
 This map represents a compilation of graphical and textual information from deeds and surveys, a digital planimetric base map, and digital conversion of hand-drawn mylar maps. Errors and omissions can occur from each of these sources, each source represents a large number of records and originators of information. As a practical matter, the County does not warrant the accuracy or completeness of the information portrayed. The end user of these maps agrees to accept the data "as is" with the full knowledge that errors and omissions may exist, and to hold harmless the County for any damages that may result from an inappropriate use of these maps.

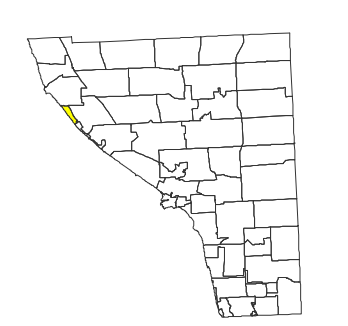
**SPECIAL DISTRICT INFORMATION**  
 Lansing Central School District  
 Lansing Fire District #1

- Building Footprint (1991-2019)
- Curb/Pavement Line
- Railroad
- Hydrography
- Special Districts
- Municipality
- Military Tract/Watkins & Flint Lot Number

- LEGEND**
- Parcel Connector
  - Property Line
  - Former Property Line
  - Current Year Changes
  - Block Limit
  - External Tax Map
  - Block Number

- 43.1** Parcel Lot Number
- 3 12** Previous Lot Number
- A 3** Subdivision Lot Number
- 5.6 Ac** Deed/Survey Acreage
- 2.11 Ac C** Computed Acreage
- 18.50 Ac G** Grouped (Total) Acreage
- 100s** Scaled (Calculated) Acreage
- 100d** Deed Dimension

**TOWN OF LANSING**  
 TOMPKINS COUNTY, N.Y.



MAP: 13  
 SCALE: 1" = 150'  
 (When plotted on Arch D Media)  
 11 x 17" (47%), scale is 1" = 300'  
 MAP REVISED: 1-JULY-2019  
 MAP PRINTED: 1-JULY-2019





**FOR TAX PURPOSES ONLY**  
NOT TO BE USED FOR CONVEYANCE

All tax maps are referenced to the New York State Plane Central Coordinate System using the 1983 North American Datum. Property lines have been registered to 1991-92 Tompkins County Digital Planimetric Base Map, and, as a result, dimensions and acreages may vary from legal descriptions. For complete legal descriptions or conveyances, please refer to the appropriate deeds and surveys.

**NOTICE OF DISCLAIMER**  
This map represents a compilation of graphical and textual information from deeds and surveys, a digital planimetric base map, and digital conversion of hand-drawn mylar maps. Errors and omissions can occur from each of these sources, each source represents a large number of records and origins of information. As a practical matter, the County does not warrant the accuracy or completeness of the information portrayed. The user of these maps agrees to accept the data "as is" with the full knowledge that errors and omissions may exist, and to hold harmless the County for any damages that may result from an inappropriate use of these maps.

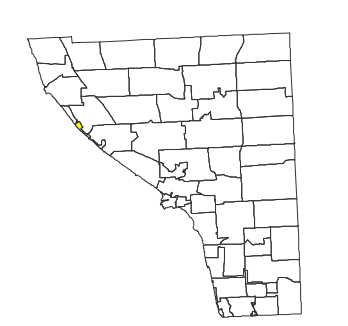
**SPECIAL DISTRICT INFORMATION**  
Lansing Central School District  
Lansing Fire District #1

- Building Footprint (1991-2019)
- Curb/Pavement Line
- Railroad
- Hydrography
- Special Districts
- Municipality
- Military Tract/Watkins & Flint Lot Number

- LEGEND**
- Parcel Connector
  - Property Line
  - Former Property Line
  - Current Year Changes
  - Block Limit
  - External Tax Map
  - Block Number

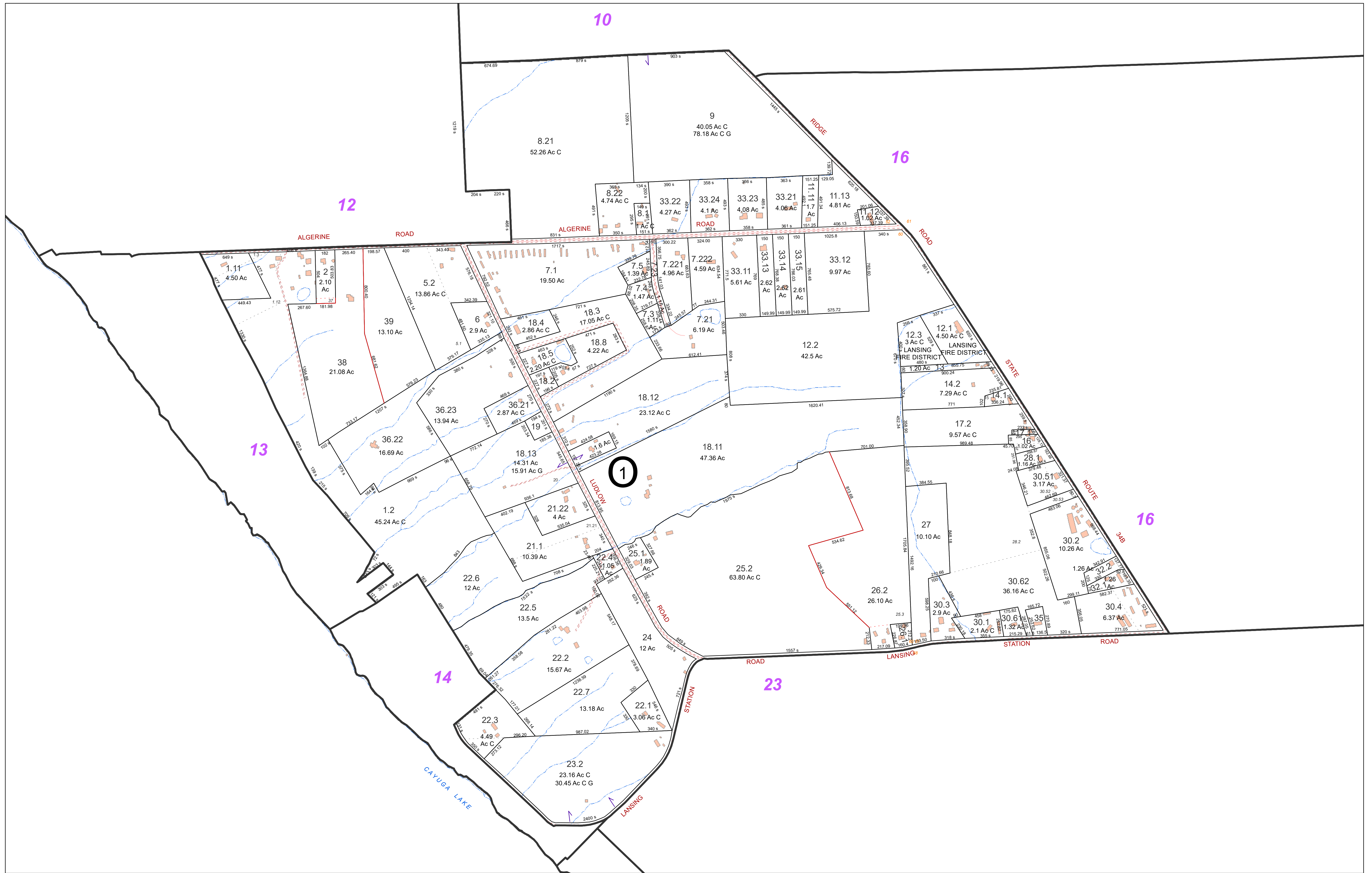
- 43.1** Parcel Lot Number
- 3 12** Previous Lot Number
- A 3** Subdivision Lot Number
- 5.6 Ac** Deed/Survey Acreage
- 2.11 Ac C** Computed Acreage
- 18.50 Ac G** Grouped (Total) Acreage
- 100s** Scaled (Calculated) Acreage
- 100d** Deed Dimension

**TOWN OF LANSING**  
TOMPKINS COUNTY, N.Y.



MAP: 14  
SCALE: 1" = 100'  
(When plotted on Arch D Media)  
11 x 17" (47%), scale is 1" = 200'  
MAP REVISED: 1-JULY-2019  
MAP PRINTED: 1-JULY-2019





**FOR TAX PURPOSES ONLY**  
**NOT TO BE USED FOR CONVEYANCE**

All tax maps are referenced to the New York State Plane Central Coordinate System using the 1983 North American Datum. Property lines have been registered to 1991-92 Tompkins County Digital Planimetric Base Map, and, as a result, dimensions and acreages may vary from legal descriptions. For complete legal descriptions or conveyances, please refer to the appropriate deeds and surveys.

**NOTICE OF DISCLAIMER**

This map represents a compilation of graphical and textual information from deeds and surveys, a digital planimetric base map, and digital conversion of hand-drawn mylar maps. Errors and omissions can occur from each of these sources, each source represents a large number of records and originators of information. As a practical matter, the County does not warrant the accuracy or completeness of the information portrayed. The user of these maps agrees to accept the data "as is" with the full knowledge that errors and omissions may exist, and to hold harmless the County for any damages that may result from an inappropriate use of these maps.

**SPECIAL DISTRICT INFORMATION**

Lansing Central School District  
 Lansing Fire District #1

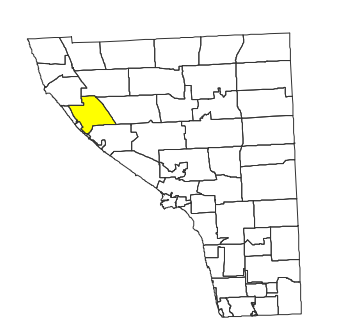
- Building Footprint (1991-2019)
- Curb/Pavement Line
- Railroad
- Hydrography
- Special Districts
- Municipality
- Military Tract/Watkins & Flint Lot Number

- LEGEND**
- Parcel Connector
  - Property Line
  - Former Property Line
  - Current Year Changes
  - Block Limit
  - External Tax Map
  - Block Number

- 43.1** Parcel Lot Number
- 3 12** Previous Lot Number
- A 3** Subdivision Lot Number
- 5.6 Ac** Deed/Survey Acreage
- 2.11 Ac C** Computed Acreage
- 18.50 Ac G** Grouped (Total) Acreage
- 100s** Scaled (Calculated) Acreage
- 100d** Deed Dimension

**TOWN OF LANSING**  
 TOMPKINS COUNTY, N.Y.

North



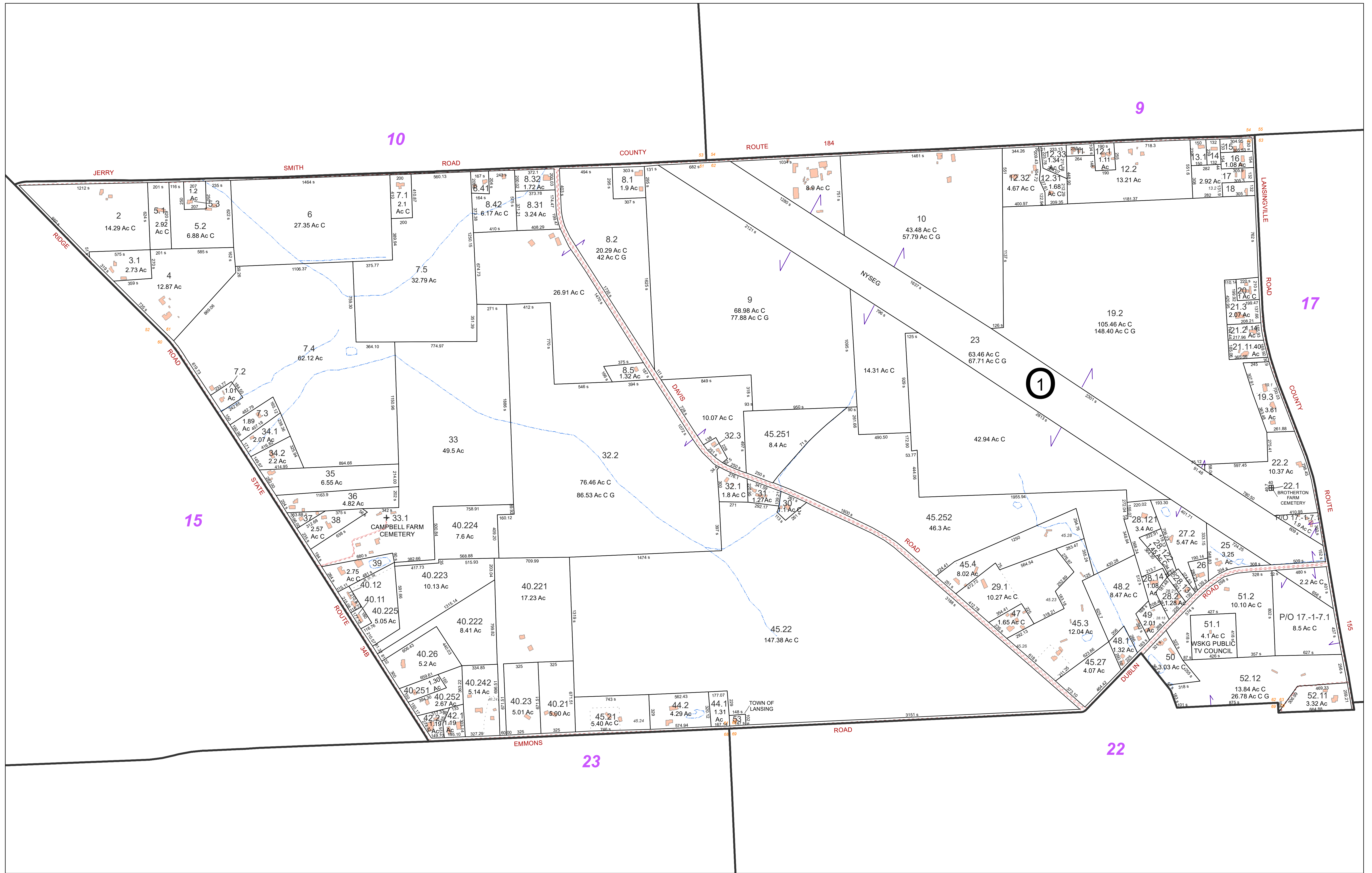
MAP: 15

SCALE: 1" = 400'

(When plotted on Arch D Media)  
 11 x 17" (47%), scale is 1" = 800'

MAP REVISED: 1-JULY-2019  
 MAP PRINTED: 1-JULY-2019





**FOR TAX PURPOSES ONLY**  
**NOT TO BE USED FOR CONVEYANCE**

All tax maps are referenced to the New York State Plane Central Coordinate System using the 1983 North American Datum. Property lines have been registered to 1991-92 Tompkins County Digital Planimetric Base Map, and, as a result, dimensions and acreages may vary from legal descriptions. For complete legal descriptions or conveyances, please refer to the appropriate deeds and surveys.

**NOTICE OF DISCLAIMER**

This map represents a compilation of graphical and textual information from deeds and surveys, a digital planimetric base map, and digital conversion of hand-drawn mylar maps. Errors and omissions can occur from each of these sources, each source represents a large number of records and origins of information. As a practical matter, the County does not warrant the accuracy or completeness of the information portrayed. The end user of these maps agrees to accept the data "as is" with the full knowledge that errors and omissions may exist, and to hold harmless the County for any damages that may result from an inappropriate use of these maps.

**SPECIAL DISTRICT INFORMATION**

Lansing Central School District  
 Lansing Fire District #1

- Building Footprint (1991-2019)
- Curb/Pavement Line
- Railroad
- Hydrography
- Special Districts
- Municipality
- Military Tract/Watkins & Flint Lot Number

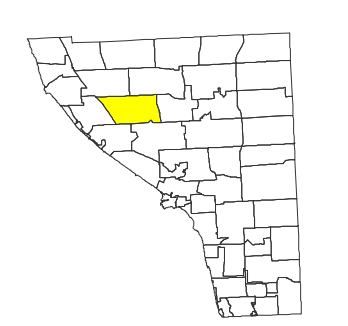
- LEGEND**
- Parcel Connector
  - Property Line
  - Former Property Line
  - Current Year Changes
  - Block Limit
  - External Tax Map
  - Block Number

- 43.1** Parcel Lot Number
- 3 12** Previous Lot Number
- A 3** Subdivision Lot Number
- 5.6 Ac** Deed/Survey Acreage
- 2.11 Ac C** Computed Acreage
- 18.50 Ac C** Grouped (Total) Acreage
- 100s** Scaled (Calculated) Acreage
- 100d** Deed Dimension

**TOWN OF LANSING**  
 TOMPKINS COUNTY, N.Y.

North

200 0 200 400 Feet



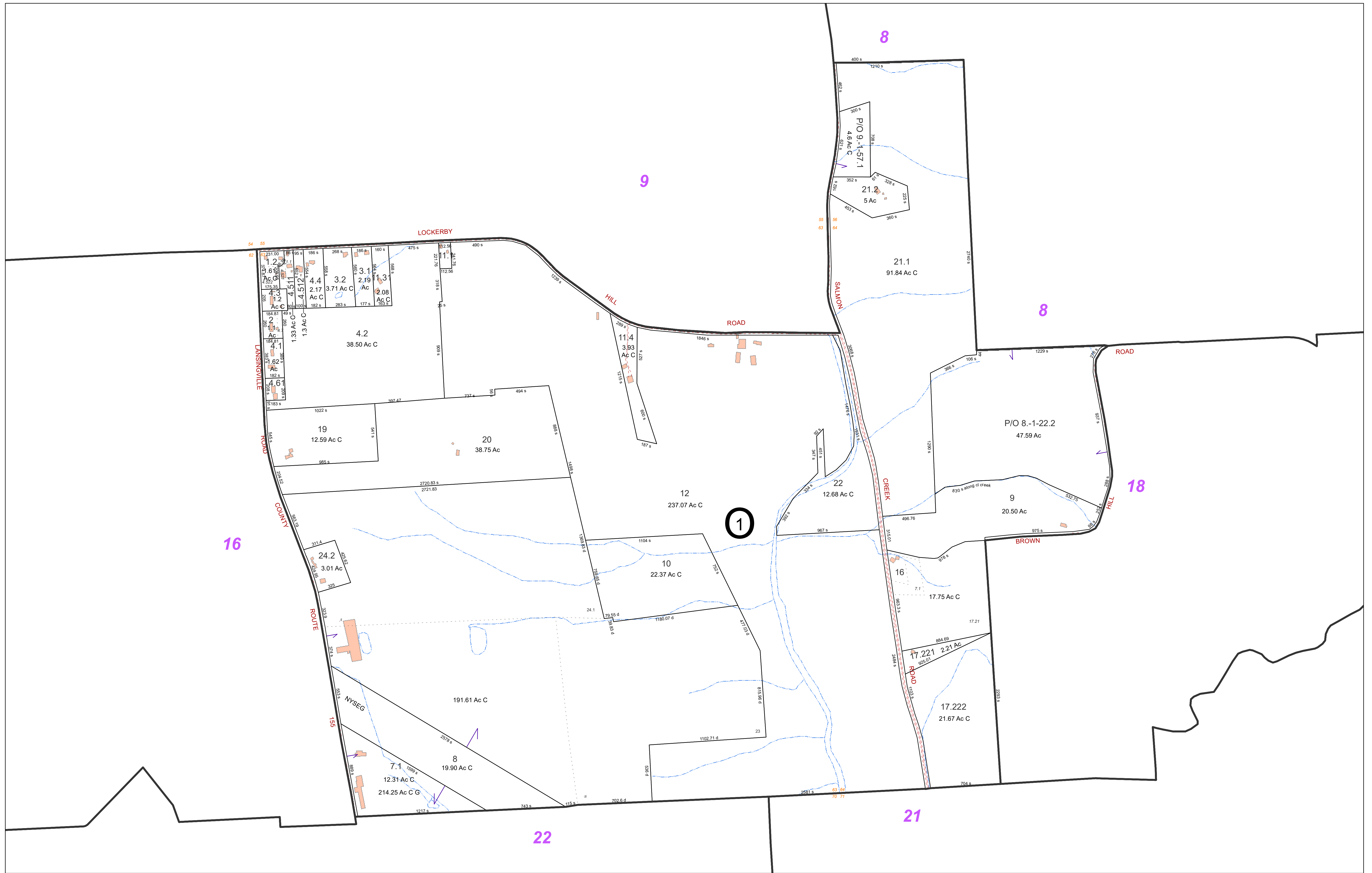
MAP: 16

SCALE: 1" = 400'

(When plotted on Arch D Media)  
 11 x 17" (47%) scale is 1" = 800'

MAP REVISED: 1-JULY-2019  
 MAP PRINTED: 1-JULY-2019





**FOR TAX PURPOSES ONLY**  
**NOT TO BE USED FOR CONVEYANCE**  
 All tax maps are referenced to the New York State Plane Central Coordinate System using the 1983 North American Datum. Property lines have been registered to 1991-92 Tompkins County Digital Planimetric Base Map, and, as a result, dimensions and acreages may vary from legal descriptions. For complete legal descriptions or conveyances, please refer to the appropriate deeds and surveys.

**NOTICE OF DISCLAIMER**  
 This map represents a compilation of graphical and textual information from deeds and surveys, a digital planimetric base map, and digital conversion of hand-drawn mylar maps. Errors and omissions can occur from each of these sources, each source represents a large number of records and originators of information. As a practical matter, the County does not warrant the accuracy or completeness of the information portrayed. The end user of these maps agrees to accept the data "as is" with the full knowledge that errors and omissions may exist, and to hold harmless the County for any damages that may result from an inappropriate use of these maps.

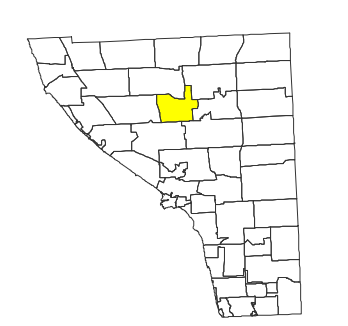
**SPECIAL DISTRICT INFORMATION**  
 Lansing Central School District  
 Lansing Fire District #1

- Building Footprint (1991-2019)
- Curb/Pavement Line
- Railroad
- Hydrography
- Special Districts
- Municipality
- Military Tract/Watkins & Flint Lot Number

- LEGEND**
- Parcel Connector
  - Property Line
  - Former Property Line
  - Current Year Changes
  - Block Limit
  - External Tax Map
  - Block Number

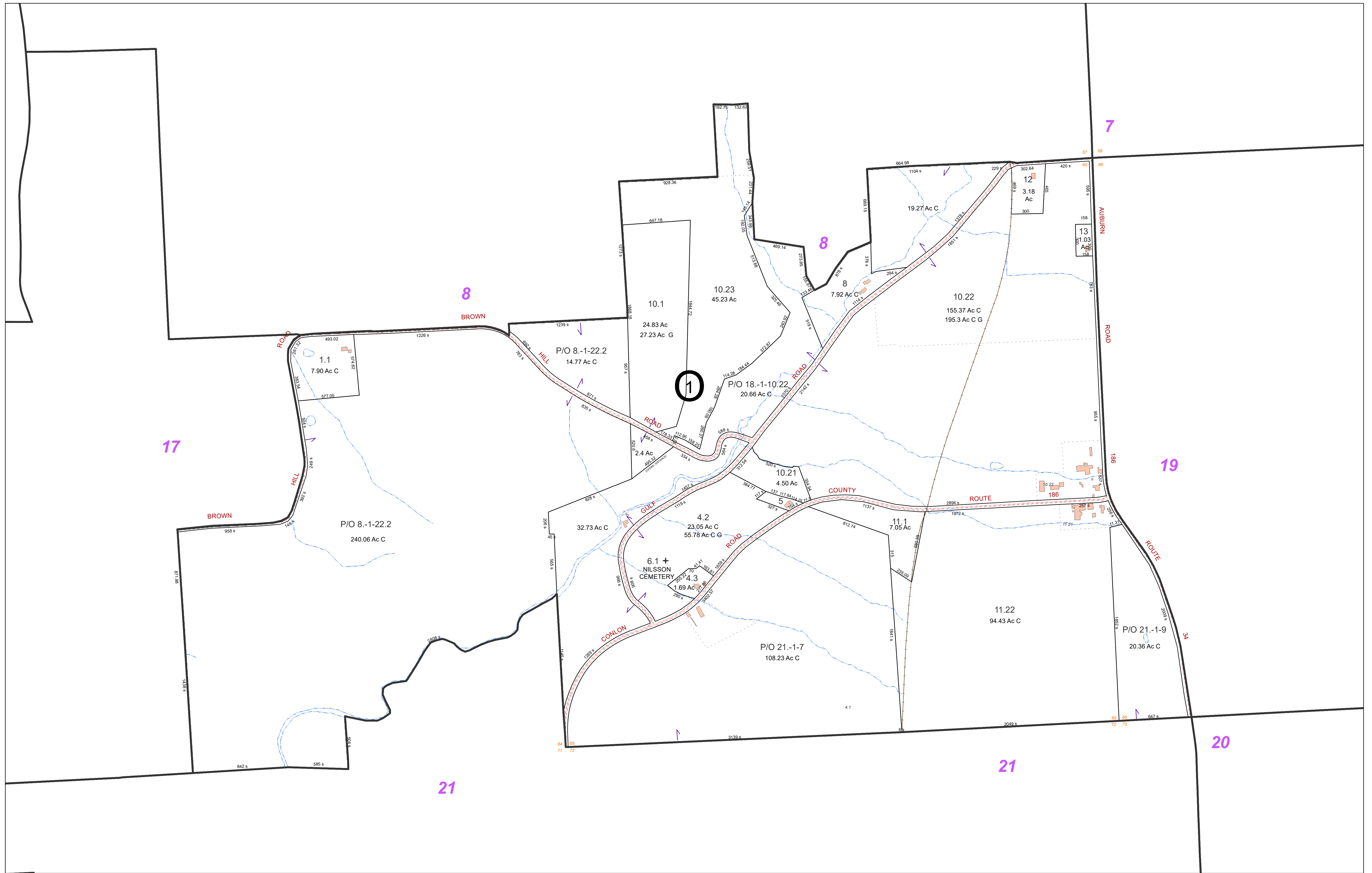
- 43.1** Parcel Lot Number
- 3 12** Previous Lot Number
- A 3** Subdivision Lot Number
- 5.6 Ac** Deed/Survey Acreage
- 2.11 Ac C** Computed Acreage
- 18.50 Ac G** Grouped (Total) Acreage
- 100s** Scaled (Calculated) Acreage
- 100d** Deed Dimension

**TOWN OF LANSING**  
 TOMPKINS COUNTY, N.Y.



MAP: 17  
 SCALE: 1" = 400'  
 (When plotted on Arch D Media)  
 11 x 17" (47%), scale is 1" = 800'  
 MAP REVISED: 1-JULY-2019  
 MAP PRINTED: 1-JULY-2019





**FOR TAX PURPOSES ONLY**  
**NOT TO BE USED FOR CONVEYANCE**  
 All tax maps are referenced to the New York State Plane Central Coordinate System using the 1983 North American Datum. Property lines have been registered to 1991-92 Tompkins County Digital Planimetric Base Map, and, as a result, dimensions and acreages may vary from legal descriptions. For complete legal descriptions or conveyances, please refer to the appropriate deeds and surveys.

**NOTICE OF DISCLAIMER**  
 This map represents a compilation of graphical and textual information from deeds and surveys, a digital planimetric base map, and digital conversion of hand-drawn mylar maps. Errors and omissions can occur from each of these sources, each source represents a large number of records and originators of information. As a practical matter, the County does not warrant the accuracy or completeness of the information portrayed. The end user of these maps agrees to accept the data "as is" with the full knowledge that errors and omissions may exist, and to hold harmless the County for any damages that may result from an inappropriate use of these maps.

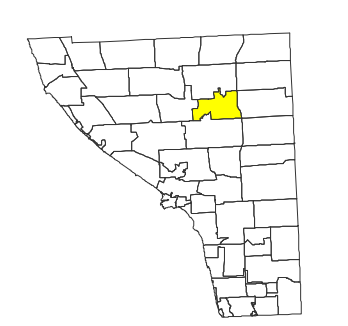
**SPECIAL DISTRICT INFORMATION**  
 Lansing Central School District  
 Lansing Fire District #1

- Building Footprint (1991-2019)
- Curb/Pavement Line
- Railroad
- Hydrography
- Special Districts
- Municipality
- Military Tract/Watkins & Flint Lot Number

- LEGEND**
- Parcel Connector
  - Property Line
  - Former Property Line
  - Current Year Changes
  - Block Limit
  - External Tax Map
  - Block Number

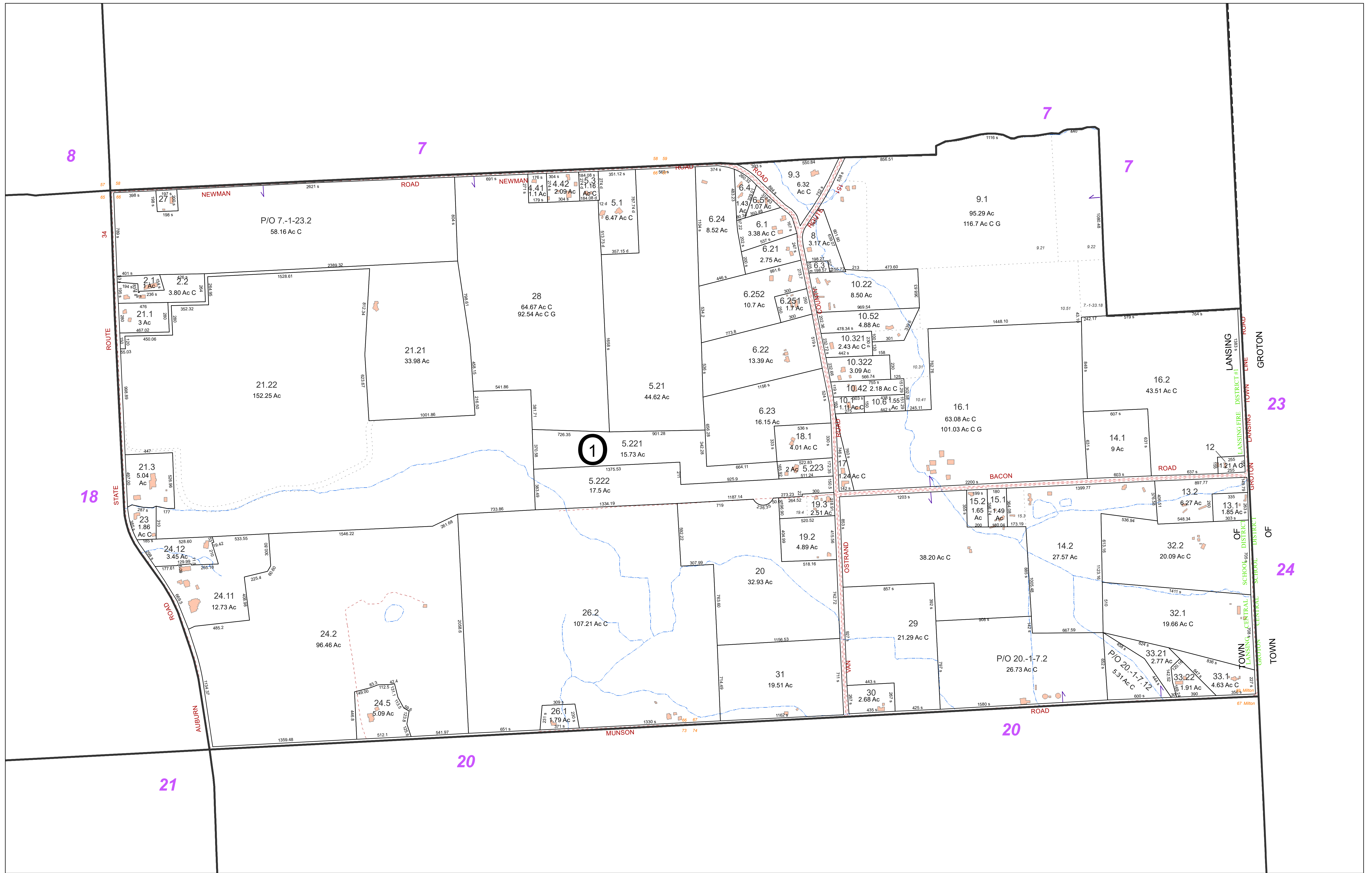
43.1	Parcel Lot Number
3 12	Previous Lot Number
A 3	Subdivision Lot Number
5.6 Ac	Deed/Survey Acreage
2.11 Ac C	Computed Acreage
18.50 Ac G	Grouped (Total) Acreage
100s	Scaled (Calculated) Acreage
100d	Deed Dimension

**TOWN OF LANSING**  
 TOMPKINS COUNTY, N.Y.



MAP: 18  
 SCALE: 1" = 400'  
 (When plotted on Arch D Media)  
 11 x 17" (47%), scale is 1" = 800'  
 MAP REVISED: 1-JULY-2019  
 MAP PRINTED: 1-JULY-2019





**FOR TAX PURPOSES ONLY**  
**NOT TO BE USED FOR CONVEYANCE**  
 All tax maps are referenced to the New York State Plane Central Coordinate System using the 1983 North American Datum. Property lines have been registered to 1991-92 Tompkins County Digital Planimetric Base Map, and, as a result, dimensions and acreages may vary from legal descriptions. For complete legal descriptions or conveyances, please refer to the appropriate deeds and surveys.

**NOTICE OF DISCLAIMER**  
 This map represents a compilation of graphical and textual information from deeds and surveys, a digital planimetric base map, and digital conversion of hand-drawn mylar maps. Errors and omissions can occur from each of these sources, each source represents a large number of records and originators of information. As a practical matter, the County does not warrant the accuracy or completeness of the information portrayed. The end user of these maps agrees to accept the data "as is" with the full knowledge that errors and omissions may exist, and to hold harmless the County for any damages that may result from an inappropriate use of these maps.

**SPECIAL DISTRICT INFORMATION**  
 Lansing Central School District  
 Lansing Fire District #1

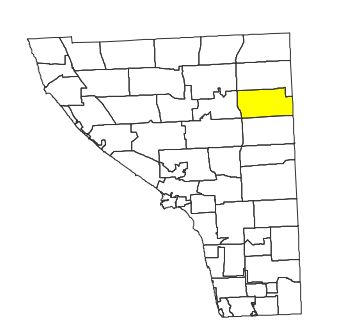
- Building Footprint (1991-2019)
- Curb/Pavement Line
- Railroad
- Hydrography
- Special Districts
- Municipality
- Military Tract/Watkins & Flint Lot Number

- LEGEND**
- Parcel Connector
  - Property Line
  - Former Property Line
  - Current Year Changes
  - Block Limit
  - External Tax Map
  - Block Number

- 43.1** Parcel Lot Number
- 3 12** Previous Lot Number
- A 3** Subdivision Lot Number
- 5.6 Ac** Deed/Survey Acreage
- 2.11 Ac C** Computed Acreage
- 18.50 Ac G** Grouped (Total) Acreage
- 100s** Scaled (Calculated) Acreage
- 100d** Deed Dimension

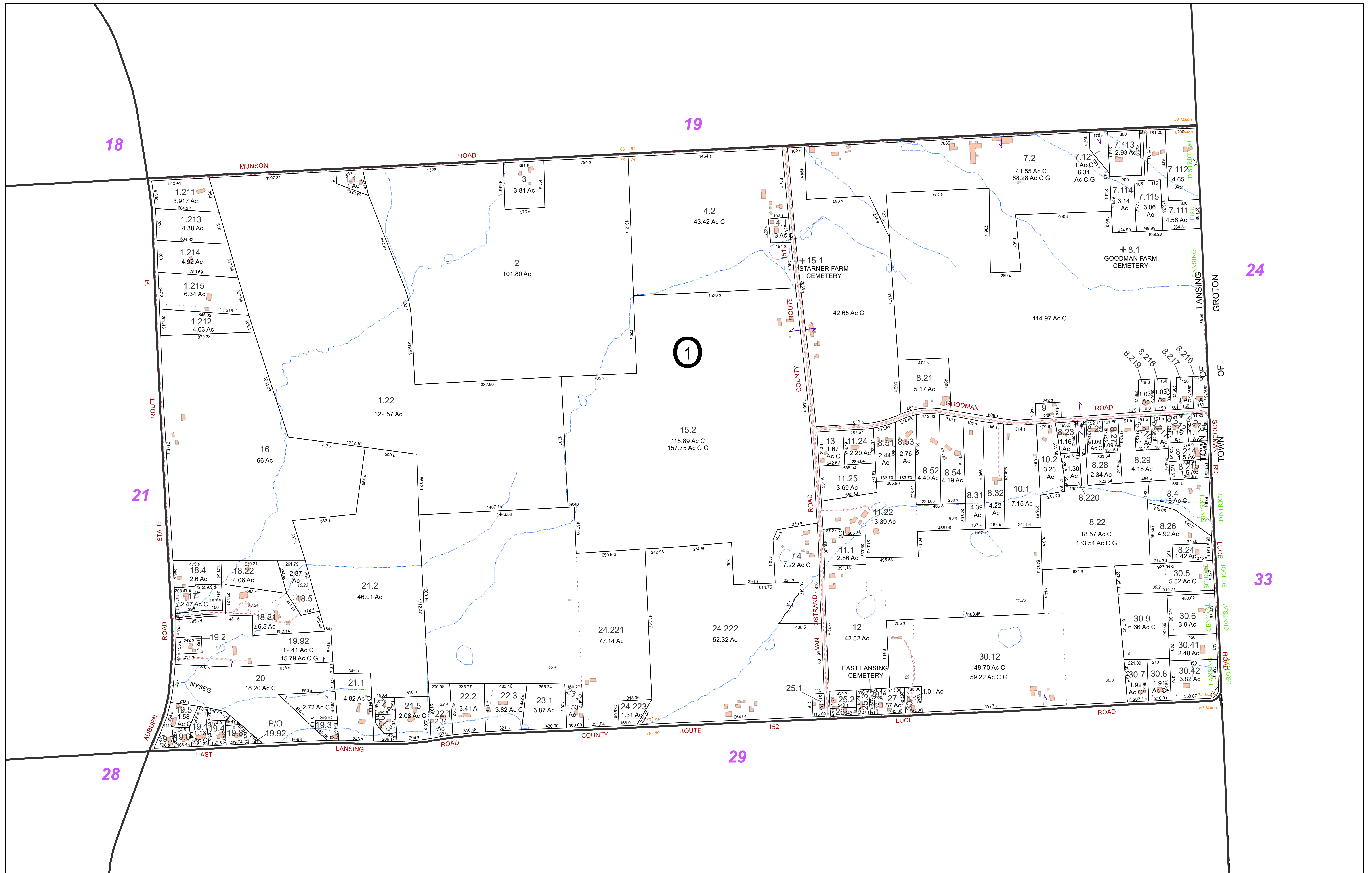
**TOWN OF LANSING**  
 TOMPKINS COUNTY, N.Y.

North



MAP: 19  
 SCALE: 1" = 400'  
 (When plotted on Arch D Media)  
 11 x 17" (47%), scale is 1" = 800'  
 MAP REVISED: 1-JULY-2019  
 MAP PRINTED: 1-JULY-2019





**FOR TAX PURPOSES ONLY**  
NOT TO BE USED FOR CONVEYANCE

All tax maps are referenced to the New York State Plane Central Coordinate System using the 1983 North American Datum. Property lines have been registered to 1991-92 Tompkins County Digital Planimetric Base Map, and, as a result, dimensions and acreages may vary from legal descriptions. For complete legal descriptions or conveyances, please refer to the appropriate deeds and surveys.

**NOTICE OF DISCLAIMER**  
This map represents a compilation of graphical and textual information from deeds and surveys, a digital planimetric base map, and digital conversion of hand-drawn mylar maps. Errors and omissions can occur from each of these sources, each source represents a large number of records and origins of information. As a practical matter, the County does not warrant the accuracy or completeness of the information portrayed. The user of these maps agrees to accept the data "as is" with the full knowledge that errors and omissions may exist, and to hold harmless the County for any damages that may result from an inappropriate use of these maps.

**SPECIAL DISTRICT INFORMATION**  
Lansing Central School District  
Lansing Fire District #1

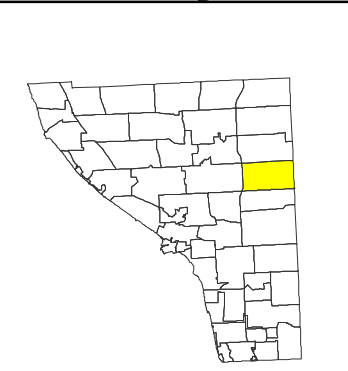
- Building Footprint (1991-2019)
- Curb/Pavement Line
- Railroad
- Hydrography
- Special Districts
- Municipality
- Military Tract/Watkins & Flint Lot Number

- Parcel Connector
- Property Line
- Former Property Line
- Current Year Changes
- Block Limit
- External Tax Map
- Block Number

- LEGEND**
- 43.1** Parcel Lot Number
  - 3 12** Previous Lot Number
  - A 3** Subdivision Lot Number
  - 5.6 Ac** Deed/Survey Acreage
  - 2.11 Ac C** Computed Acreage
  - 18.50 Ac G** Grouped (Total) Acreage
  - 100s** Scaled (Calculated) Acreage
  - 100d** Deed Dimension

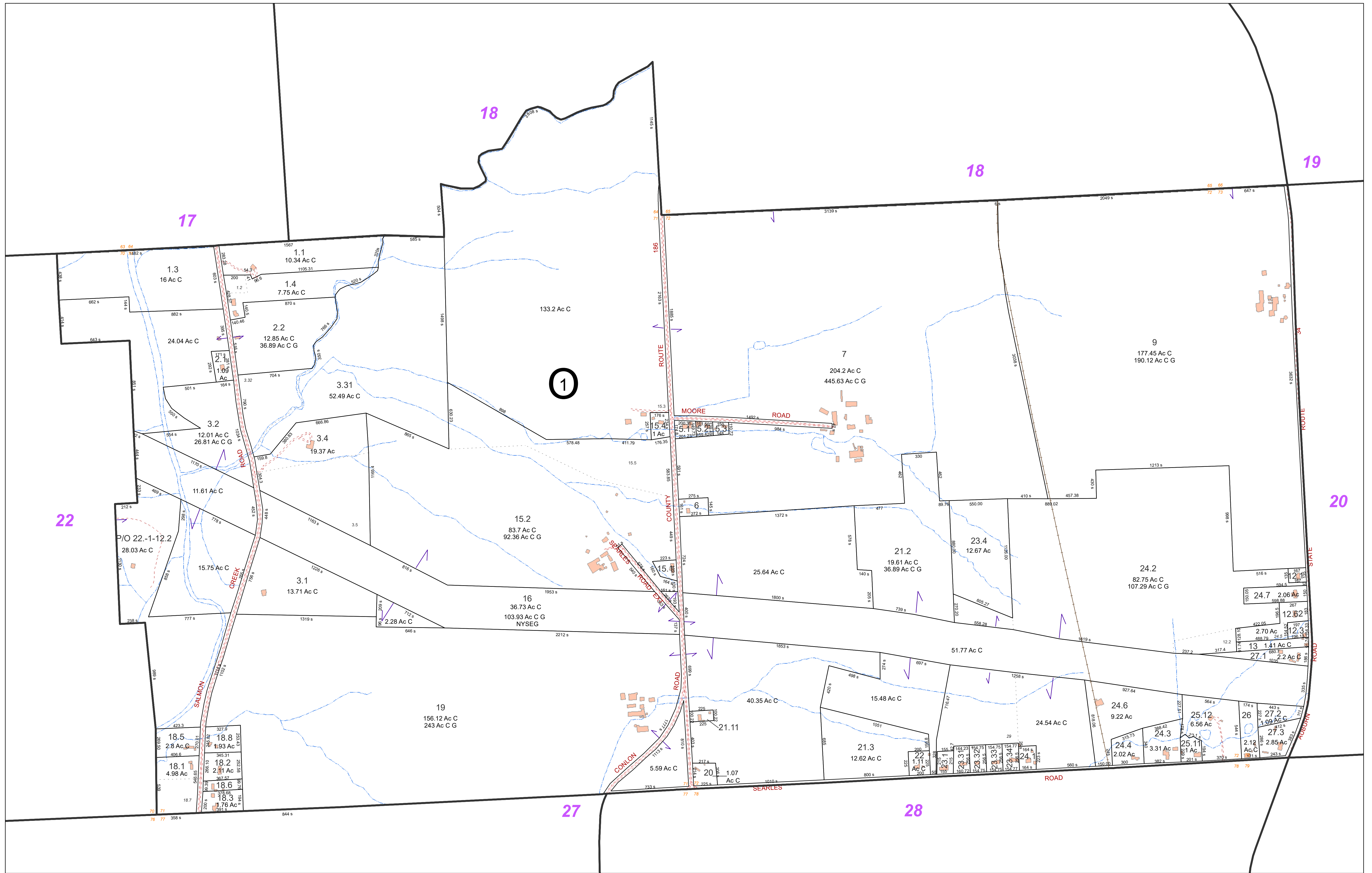
**TOWN OF LANSING**  
TOMPKINS COUNTY, N.Y.

North



MAP: 20  
SCALE: 1" = 400'  
(When plotted on Arch D Media)  
11 x 17" (47%), scale is 1" = 800'  
MAP REVISED: 1-JULY-2019  
MAP PRINTED: 1-JULY-2019





**FOR TAX PURPOSES ONLY**  
NOT TO BE USED FOR CONVEYANCE

All tax maps are referenced to the New York State Plane Central Coordinate System using the 1983 North American Datum. Property lines have been registered to 1991-92 Tompkins County Digital Planimetric Base Map, and, as a result, dimensions and acreages may vary from legal descriptions. For complete legal descriptions or conveyances, please refer to the appropriate deeds and surveys.

**NOTICE OF DISCLAIMER**  
This map represents a compilation of graphical and textual information from deeds and surveys, a digital planimetric base map, and digital conversion of hand-drawn mylar maps. Errors and omissions can occur from each of these sources, each source represents a large number of records and originators of information. As a practical matter, the County does not warrant the accuracy or completeness of the information portrayed. The end user of these maps agrees to accept the data "as is" with the full knowledge that errors and omissions may exist, and to hold harmless the County for any damages that may result from an inappropriate use of these maps.

**SPECIAL DISTRICT INFORMATION**  
Lansing Central School District  
Lansing Fire District #1

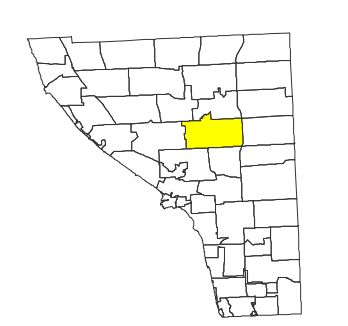
- Building Footprint (1991-2019)
- Curb/Pavement Line
- Railroad
- Hydrography
- Special Districts
- Municipality
- Military Tract/Watkins & Flint Lot Number

- LEGEND**
- Parcel Connector
  - Property Line
  - Former Property Line
  - Current Year Changes
  - Block Limit
  - External Tax Map
  - Block Number

- 43.1** Parcel Lot Number
- 3 12** Previous Lot Number
- A 3** Subdivision Lot Number
- 5.6 Ac** Deed/Survey Acreage
- 2.11 Ac C** Computed Acreage
- 18.50 Ac G** Grouped (Total) Acreage
- 100s** Scaled (Calculated) Acreage
- 100d** Deed Dimension

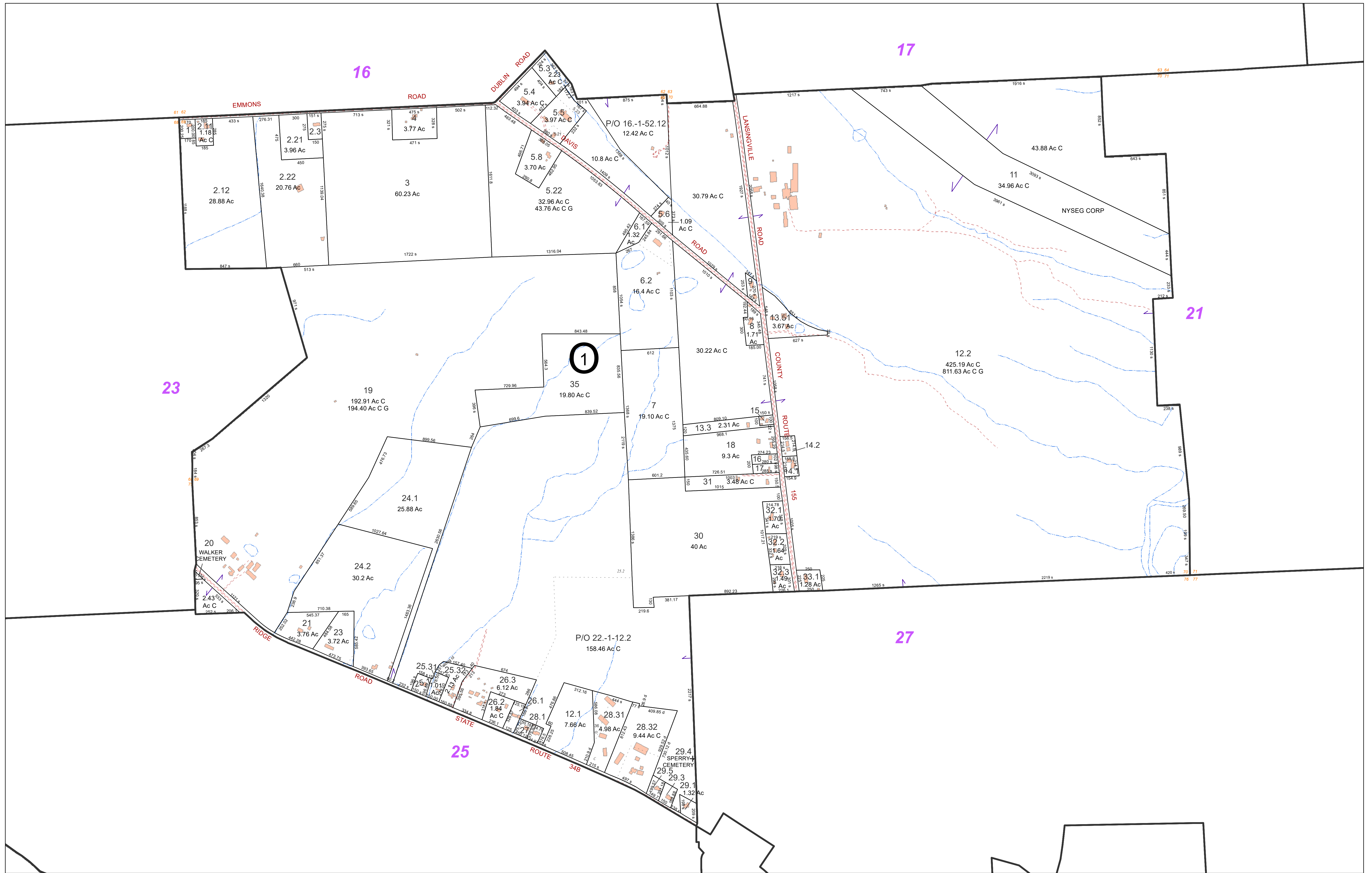
**TOWN OF LANSING**  
TOMPKINS COUNTY, N.Y.

200 0 200 400 Feet



MAP: 21  
SCALE: 1" = 400'  
(When plotted on Arch D Media)  
11 x 17" (47%) scale is  
MAP REVISED: 1-JULY-2019  
MAP PRINTED: 1-JULY-2019





**FOR TAX PURPOSES ONLY**  
**NOT TO BE USED FOR CONVEYANCE**  
 All tax maps are referenced to the New York State Plane Central Coordinate System using the 1983 North American Datum. Property lines have been registered to 1991-92 Tompkins County Digital Planimetric Base Map, and, as a result, dimensions and acreages may vary from legal descriptions. For complete legal descriptions or conveyances, please refer to the appropriate deeds and surveys.

**NOTICE OF DISCLAIMER**  
 This map represents a compilation of graphical and textual information from deeds and surveys, a digital planimetric base map, and digital conversion of hand-drawn mylar maps. Errors and omissions can occur from each of these sources, each source represents a large number of records and originators of information. As a practical matter, the County does not warrant the accuracy or completeness of the information portrayed. The end user of these maps agrees to accept the data "as is" with the full knowledge that errors and omissions may exist, and to hold harmless the County for any damages that may result from an inappropriate use of these maps.

**SPECIAL DISTRICT INFORMATION**  
 Lansing Central School District  
 Lansing Fire District #1

- Building Footprint (1991-2019)
- Curb/Pavement Line
- Railroad
- Hydrography
- Special Districts
- Municipality
- Military Tract/Watkins & Flint Lot Number

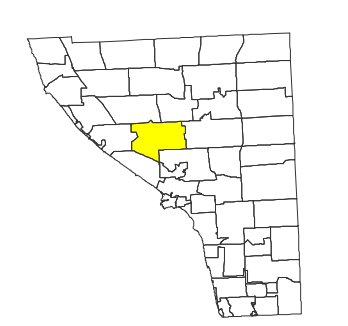
- LEGEND**
- Parcel Connector
  - Property Line
  - Former Property Line
  - Current Year Changes
  - Block Limit
  - External Tax Map
  - Block Number

- 43.1** Parcel Lot Number
- 3.12** Previous Lot Number
- A.3** Subdivision Lot Number
- 5.6 Ac C** Deed/Survey Acreage
- 2.11 Ac C** Computed Acreage
- 18.50 Ac C** Grouped (Total) Acreage
- 100s** Scaled (Calculated) Acreage
- 100d** Deed Dimension

**TOWN OF LANSING**  
 TOMPKINS COUNTY, N.Y.

North

230 0 230 460 Feet

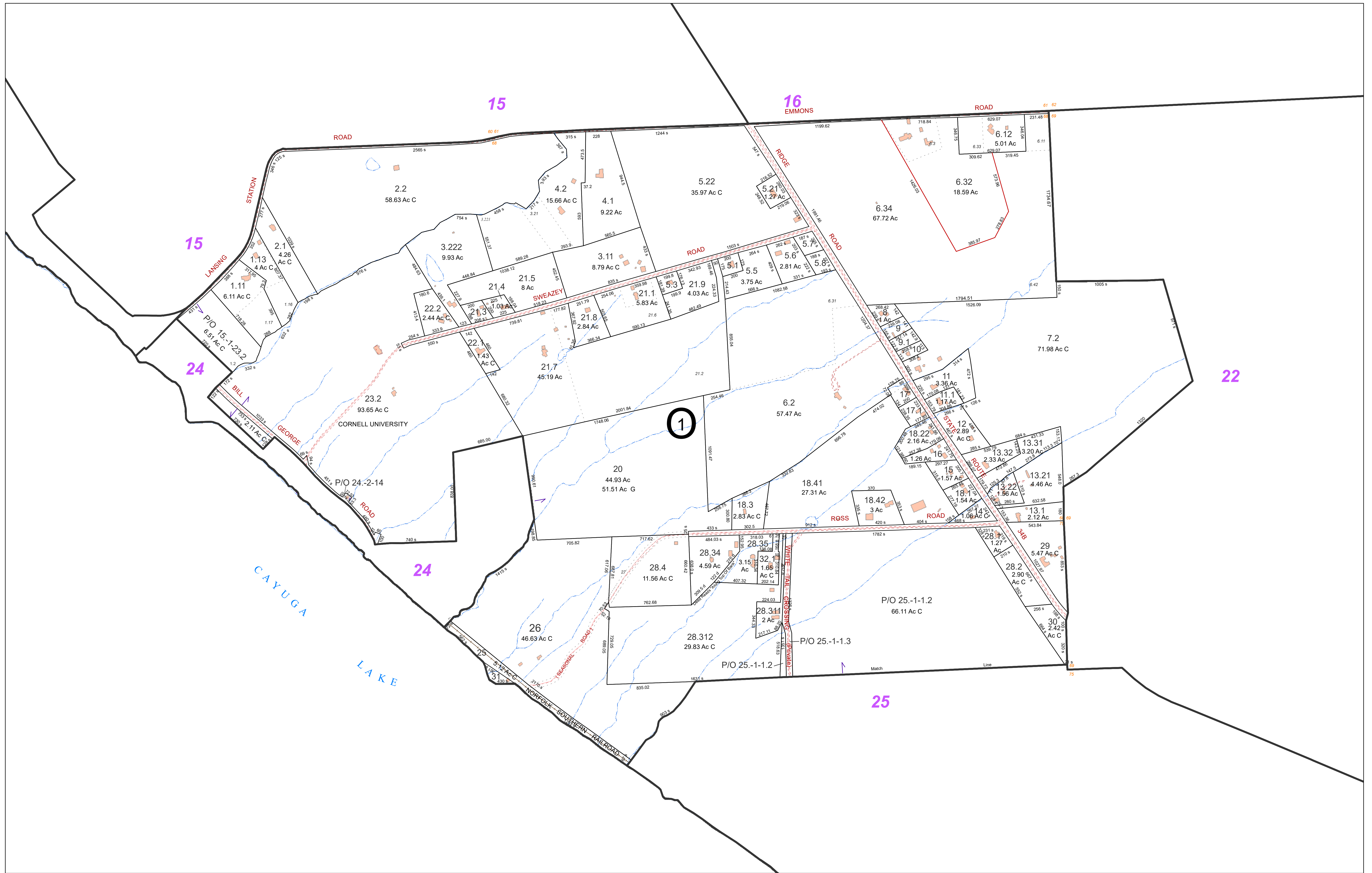


MAP: 22

SCALE: **1" = 450'**  
 (When plotted on Arch D Media)  
 11 x 17" (47%), scale is 1" = 900

MAP REVISED: 1-JULY-2019  
 MAP PRINTED: 1-JULY-2019





**FOR TAX PURPOSES ONLY**  
**NOT TO BE USED FOR CONVEYANCE**

All tax maps are referenced to the New York State Plane Central Coordinate System using the 1983 North American Datum. Property lines have been registered to 1991-92 Tompkins County Digital Planimetric Base Map, and, as a result, dimensions and acreages may vary from legal descriptions. For complete legal descriptions or conveyances, please refer to the appropriate deeds and surveys.

**NOTICE OF DISCLAIMER**

This map represents a compilation of graphical and textual information from deeds and surveys, a digital planimetric base map, and digital conversion of hand-drawn mylar maps. Errors and omissions can occur from each of these sources, each source represents a large number of records and originators of information. As a practical matter, the County does not warrant the accuracy or completeness of the information portrayed. The end user of these maps agrees to accept the data "as is" with the full knowledge that errors and omissions may exist, and to hold harmless the County for any damages that may result from an inappropriate use of these maps.

**SPECIAL DISTRICT INFORMATION**

Lansing Central School District  
 Lansing Fire District #1

- Building Footprint (1991-2019)
- Curb/Pavement Line
- Railroad
- Hydrography
- Special Districts
- Municipality
- Military Tract/Watkins & Flint Lot Number

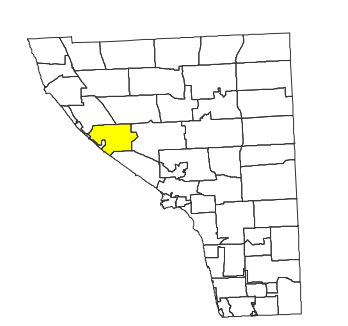
- LEGEND**
- Parcel Connector
  - Property Line
  - Former Property Line
  - Current Year Changes
  - Block Limit
  - External Tax Map
  - Block Number

- 43.1** Parcel Lot Number
- 3 12** Previous Lot Number
- A 3** Subdivision Lot Number
- 5.6 Ac** Deed/Survey Acreage
- 2.11 Ac C** Computed Acreage
- 18.50 Ac G** Grouped (Total) Acreage
- 100s** Scaled (Calculated) Acreage
- 100d** Deed Dimension

**TOWN OF LANSING**  
 TOMPKINS COUNTY, N.Y.

North

0 200 400 Feet

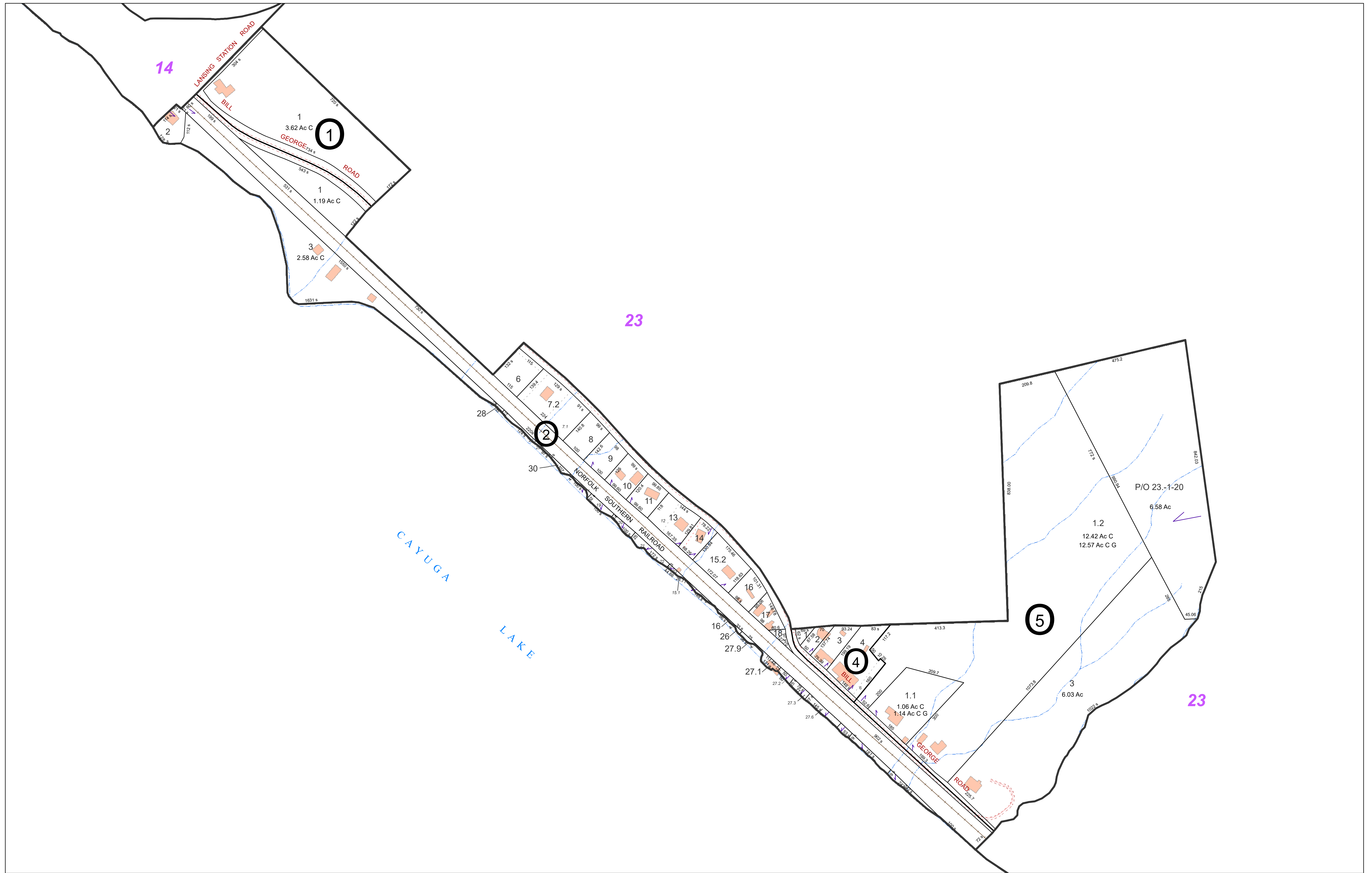


MAP: 23

SCALE: **1" = 400'**  
 (When plotted on Arch D Media)  
 11 x 17" (47%), scale is 1" = 800'

MAP REVISED: 1-JULY-2019  
 MAP PRINTED: 1-JULY-2019





**FOR TAX PURPOSES ONLY**  
NOT TO BE USED FOR CONVEYANCE

All tax maps are referenced to the New York State Plane Central Coordinate System using the 1983 North American Datum. Property lines have been registered to 1991-92 Tompkins County Digital Planimetric Base Map, and, as a result, dimensions and acreages may vary from legal descriptions. For complete legal descriptions or conveyances, please refer to the appropriate deeds and surveys.

**NOTICE OF DISCLAIMER**  
This map represents a compilation of graphical and textual information from deeds and surveys, a digital planimetric base map, and digital conversion of hand-drawn mylar maps. Errors and omissions can occur from each of these sources, each source represents a large number of records and originators of information. As a practical matter, the County does not warrant the accuracy or completeness of the information portrayed. The end user of these maps agrees to accept the data "as is" with the full knowledge that errors and omissions may exist, and to hold harmless the County for any damages that may result from an inappropriate use of these maps.

**SPECIAL DISTRICT INFORMATION**  
Lansing Central School District  
Lansing Fire District #1

- Building Footprint (1991-2019)
- Curb/Pavement Line
- Railroad
- Hydrography
- Special Districts
- Municipality
- Military Tract/Watkins & Flint Lot Number

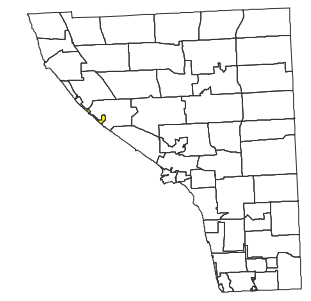
- LEGEND**
- Parcel Connector
  - Property Line
  - Former Property Line
  - Current Year Changes
  - Block Limit
  - External Tax Map
  - Block Number

- 43.1** Parcel Lot Number
- 3 12** Previous Lot Number
- A 3** Subdivision Lot Number
- 5.6 Ac** Deed/Survey Acreage
- 2.11 Ac C** Computed Acreage
- 18.50 Ac G** Grouped (Total) Acreage
- 100s** Scaled (Calculated) Acreage
- 100d** Deed Dimension

**TOWN OF LANSING**  
TOMPKINS COUNTY, N.Y.

North

75 0 75 150 Feet

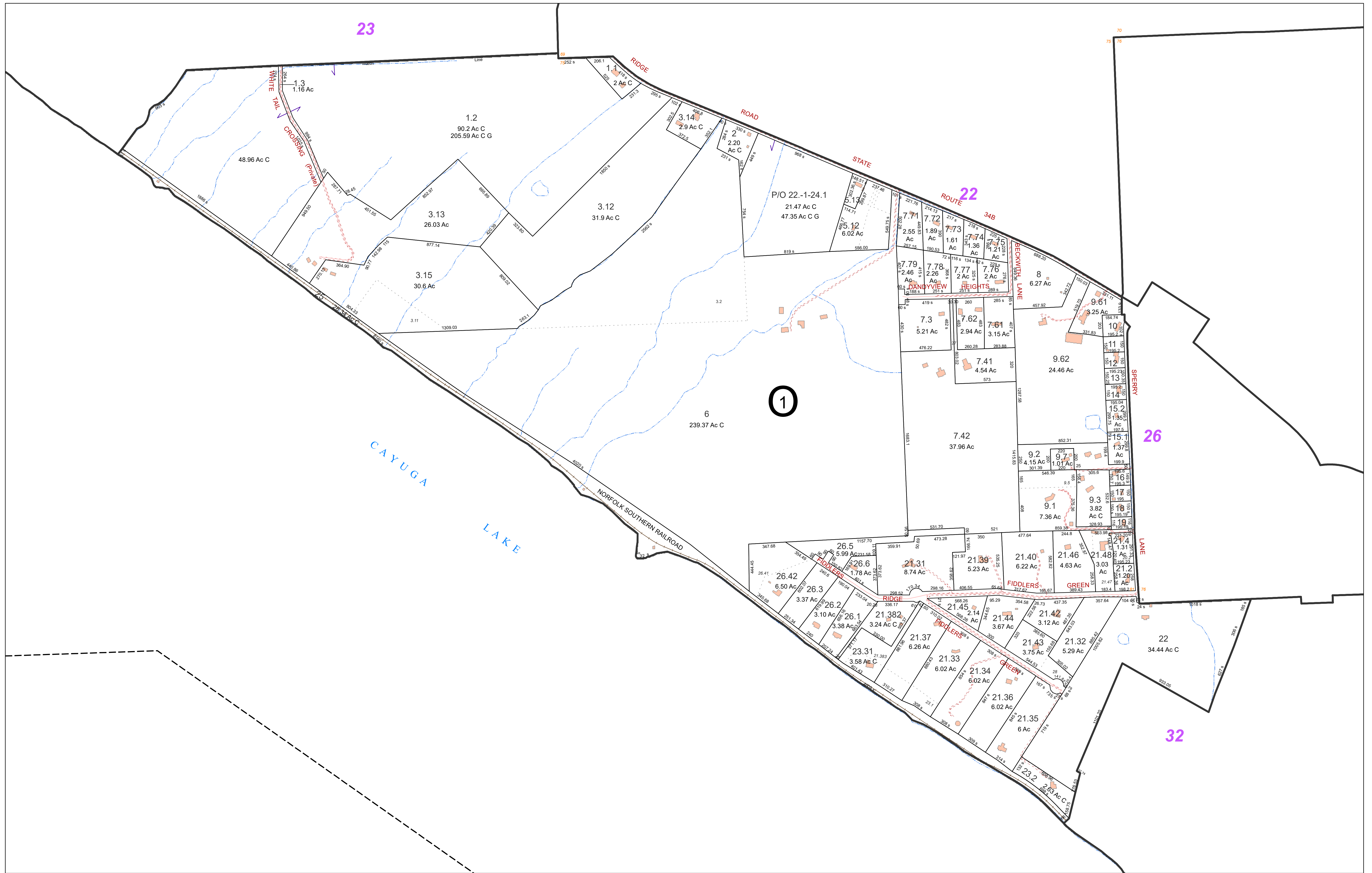


MAP: 24

SCALE: **1" = 150'**  
(When plotted on Arch D Media)  
11 x 17" (47%), scale is 1" = 300'

MAP REVISED: 1-JULY-2019  
MAP PRINTED: 1-JULY-2019





**FOR TAX PURPOSES ONLY**  
**NOT TO BE USED FOR CONVEYANCE**

All tax maps are referenced to the New York State Plane Central Coordinate System using the 1983 North American Datum. Property lines have been registered to 1991-92 Tompkins County Digital Planimetric Base Map, and, as a result, dimensions and acreages may vary from legal descriptions. For complete legal descriptions or conveyances, please refer to the appropriate deeds and surveys.

**NOTICE OF DISCLAIMER**

This map represents a compilation of graphical and textual information from deeds and surveys, a digital planimetric base map, and digital conversion of hand-drawn mylar maps. Errors and omissions can occur from each of these sources, each source represents a large number of records and originators of information. As a practical matter, the County does not warrant the accuracy or completeness of the information portrayed. The user of these maps agrees to accept the data "as is" with the full knowledge that errors and omissions may exist, and to hold harmless the County for any damages that may result from an inappropriate use of these maps.

**SPECIAL DISTRICT INFORMATION**

Lansing Central School District  
 Lansing Fire District #1

- Building Footprint (1991-2019)
- Curb/Pavement Line
- Railroad
- Hydrography
- Special Districts
- Municipality
- Military Tract/Watkins & Flint Lot Number

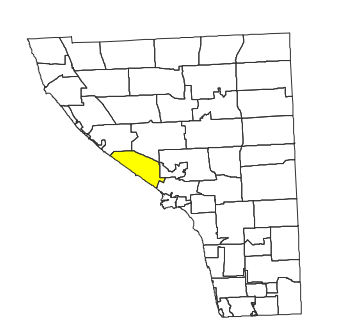
- LEGEND**
- Parcel Connector
  - Property Line
  - Former Property Line
  - Current Year Changes
  - Block Limit
  - External Tax Map
  - Block Number

- 43.1** Parcel Lot Number
- 3 12** Previous Lot Number
- A 3** Subdivision Lot Number
- 5.6 Ac** Deed/Survey Acreage
- 2.11 Ac C** Computed Acreage
- 18.50 Ac G** Grouped (Total) Acreage
- 100s** Scaled (Calculated) Acreage
- 100d** Deed Dimension

**TOWN OF LANSING**  
 TOMPKINS COUNTY, N.Y.

North

200 0 200 400 Feet



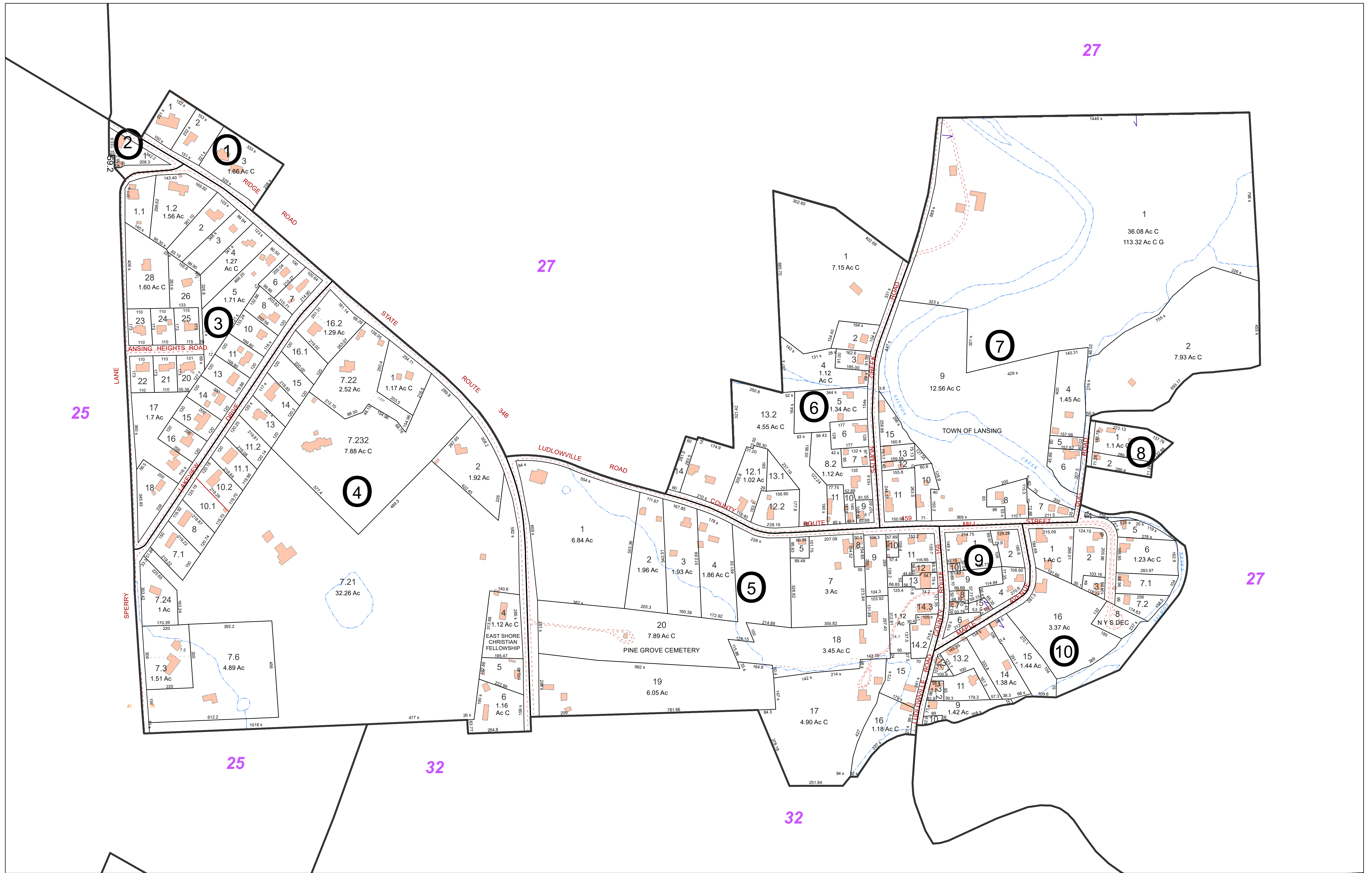
MAP: 25

SCALE: 1" = 400'

(When plotted on Arch D Media)  
 11 x 17" (47%), scale is 1" = 800'

MAP REVISED: 1-JULY-2019  
 MAP PRINTED: 1-JULY-2019





**FOR TAX PURPOSES ONLY**  
**NOT TO BE USED FOR CONVEYANCE**

All tax maps are referenced to the New York State Plane Central Coordinate System using the 1983 North American Datum. Property lines have been registered to 1991-92 Tompkins County Digital Planimetric Base Map, and, as a result, dimensions and acreages may vary from legal descriptions. For complete legal descriptions or conveyances, please refer to the appropriate deeds and surveys.

**NOTICE OF DISCLAIMER**

This map represents a compilation of graphical and textual information from deeds and surveys, a digital planimetric base map, and digital conversion of hand-drawn mylar maps. Errors and omissions can occur from each of these sources, each source represents a large number of records and origins of information. As a practical matter, the County does not warrant the accuracy or completeness of the information portrayed. The user of these maps agrees to accept the data "as is" with the full knowledge that errors and omissions may exist, and to hold harmless the County for any damages that may result from an inappropriate use of these maps.

**SPECIAL DISTRICT INFORMATION**

Lansing Central School District  
 Lansing Fire District #1  
 Lansing Water District #7

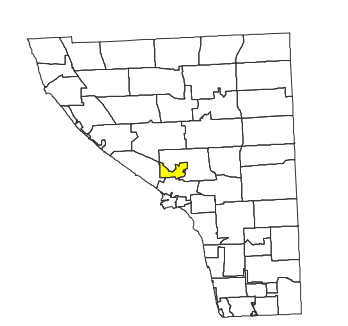
- Building Footprint (1991-2019)
- Curb/Pavement Line
- Railroad
- Hydrography
- Special Districts
- Municipality
- Military Tract/Watkins & Flint Lot Number

- LEGEND**
- Parcel Connector
  - Property Line
  - Former Property Line
  - Current Year Changes
  - Block Limit
  - External Tax Map
  - Block Number

- 43.1** Parcel Lot Number
- 3 12** Previous Lot Number
- A 3** Subdivision Lot Number
- 5.6 Ac** Deed/Survey Acreage
- 2.11 Ac C** Computed Acreage
- 18.50 Ac G** Grouped (Total) Acreage
- 100s** Scaled (Calculated) Acreage
- 100d** Deed Dimension

**TOWN OF LANSING**  
 TOMPKINS COUNTY, N.Y.

North



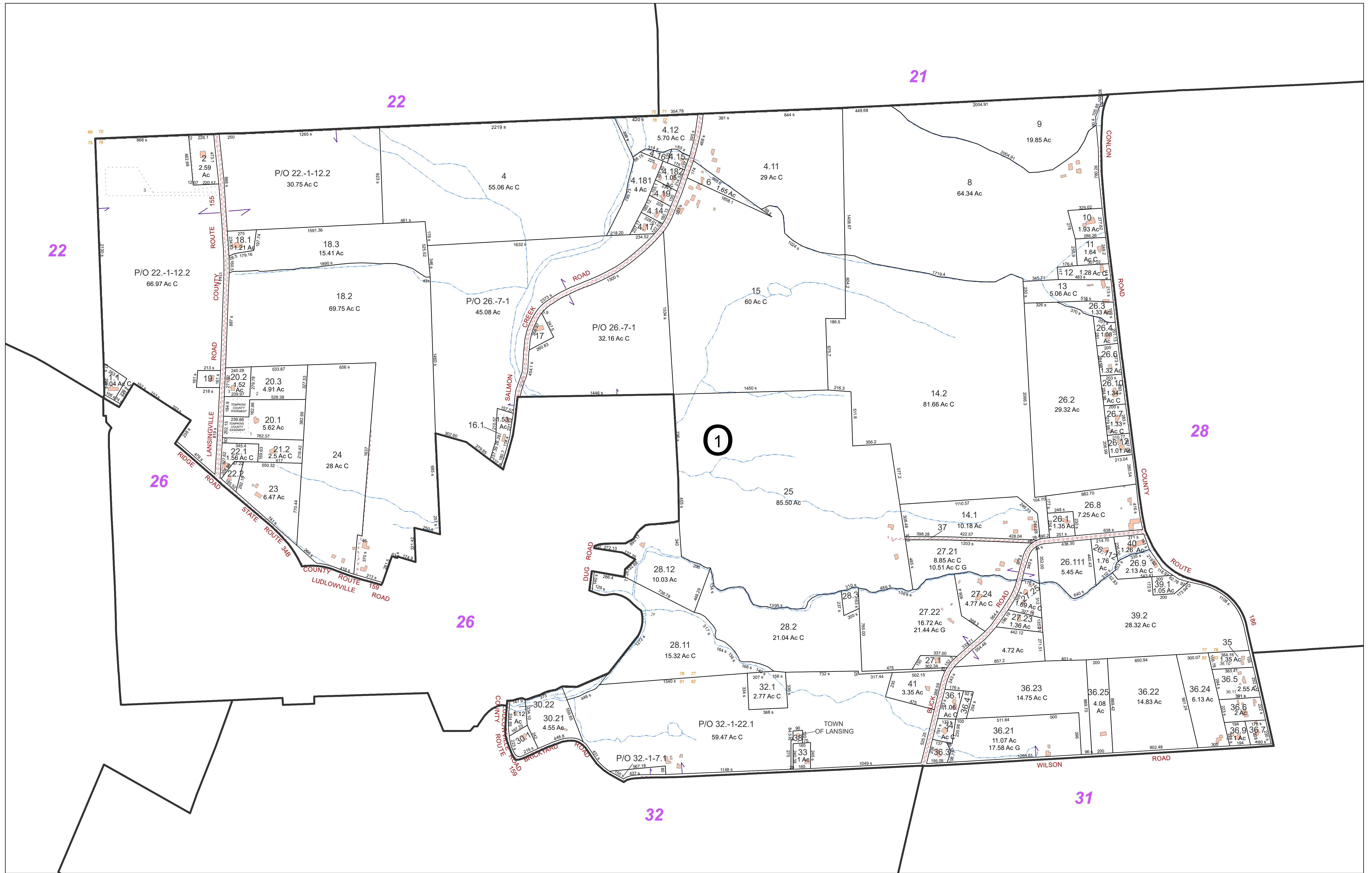
MAP: 26

SCALE: 1" = 200'

(When plotted on Arch D Media)  
 11 x 17" (47%), scale is 1" = 400'

MAP REVISED: 1-JULY-2019  
 MAP PRINTED: 1-JULY-2019





**FOR TAX PURPOSES ONLY**  
**NOT TO BE USED FOR CONVEYANCE**  
 All tax maps are referenced to the New York State Plane Central Coordinate System using the 1983 North American Datum. Property lines have been registered to 1991-92 Tompkins County Digital Planimetric Base Map, and, as a result, dimensions and acreages may vary from legal descriptions. For complete legal descriptions or conveyances, please refer to the appropriate deeds and surveys.

**NOTICE OF DISCLAIMER**  
 This map represents a compilation of graphical and textual information from deeds and surveys, a digital planimetric base map, and digital conversion of hand-drawn mylar maps. Errors and omissions can occur from each of these sources, each source represents a large number of records and originators of information. As a practical matter, the County does not warrant the accuracy or completeness of the information portrayed. The user of these maps agrees to accept the data "as is" with the full knowledge that errors and omissions may exist, and to hold harmless the County for any damages that may result from an inappropriate use of these maps.

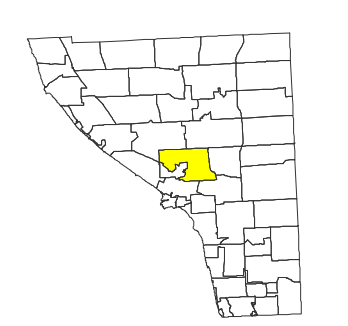
**SPECIAL DISTRICT INFORMATION**  
 Lansing Central School District  
 Lansing Fire District #1  
 Lansing Water District #7

- Building Footprint (1991-2019)
- Curb/Pavement Line
- Railroad
- Hydrography
- Special Districts
- Municipality
- Military Tract/Watkins & Flint Lot Number

- LEGEND**
- Parcel Connector
  - Property Line
  - Former Property Line
  - Current Year Changes
  - Block Limit
  - External Tax Map
  - Block Number

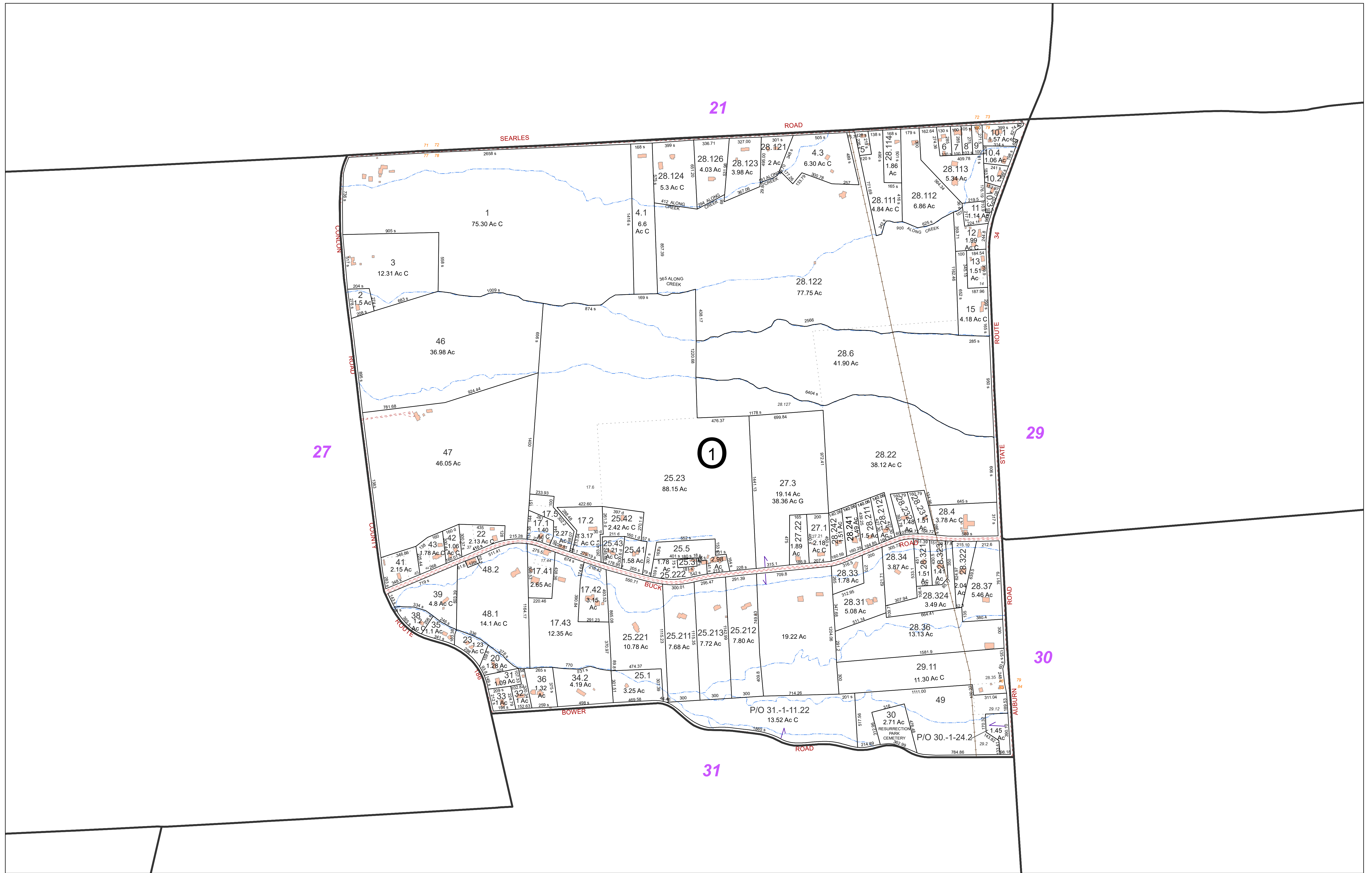
- 43.1** Parcel Lot Number
- 3 12** Previous Lot Number
- A 3** Subdivision Lot Number
- 5.6 Ac** Deed/Survey Acreage
- 2.11 Ac C** Computed Acreage
- 18.50 Ac G** Grouped (Total) Acreage
- 100s** Scaled (Calculated) Acreage
- 100d** Deed Dimension

**TOWN OF LANSING**  
 TOMPKINS COUNTY, N.Y.



MAP: 27  
 SCALE: 1" = 400'  
 (When plotted on Arch D Media)  
 11 x 17" (47%), scale is 1" = 800'  
 MAP REVISED: 1-JULY-2019  
 MAP PRINTED: 1-JULY-2019





**FOR TAX PURPOSES ONLY**  
NOT TO BE USED FOR CONVEYANCE

All tax maps are referenced to the New York State Plane Central Coordinate System using the 1983 North American Datum. Property lines have been registered to 1991-92 Tompkins County Digital Planimetric Base Map, and, as a result, dimensions and acreages may vary from legal descriptions. For complete legal descriptions or conveyances, please refer to the appropriate deeds and surveys.

**NOTICE OF DISCLAIMER**  
This map represents a compilation of graphical and textual information from deeds and surveys, a digital planimetric base map, and digital conversion of hand-drawn mylar maps. Errors and omissions can occur from each of these sources, each source represents a large number of records and originators of information. As a practical matter, the County does not warrant the accuracy or completeness of the information portrayed. The user of these maps agrees to accept the data "as is" with the full knowledge that errors and omissions may exist, and to hold harmless the County for any damages that may result from an inappropriate use of these maps.

**SPECIAL DISTRICT INFORMATION**  
Lansing Central School District  
Lansing Fire District #1

- Building Footprint (1991-2019)
- Curb/Pavement Line
- Railroad
- Hydrography
- Special Districts
- Municipality
- Military Tract/Watkins & Flint Lot Number

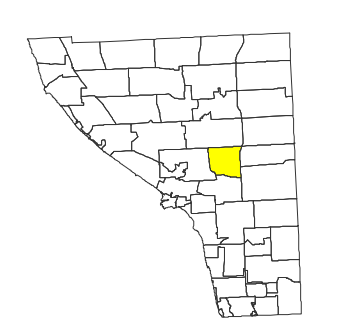
- Parcel Connector
- Property Line
- Former Property Line
- Current Year Changes
- Block Limit
- External Tax Map
- Block Number

- 43.1** Parcel Lot Number
- 3 12** Previous Lot Number
- A 3** Subdivision Lot Number
- 5.6 Ac** Deed/Survey Acreage
- 2.11 Ac C** Computed Acreage
- 18.50 Ac G** Grouped (Total) Acreage
- 100s** Scaled (Calculated) Acreage
- 100d** Deed Dimension

**TOWN OF LANSING**  
TOMPKINS COUNTY, N.Y.

North

200 0 200 400 Feet



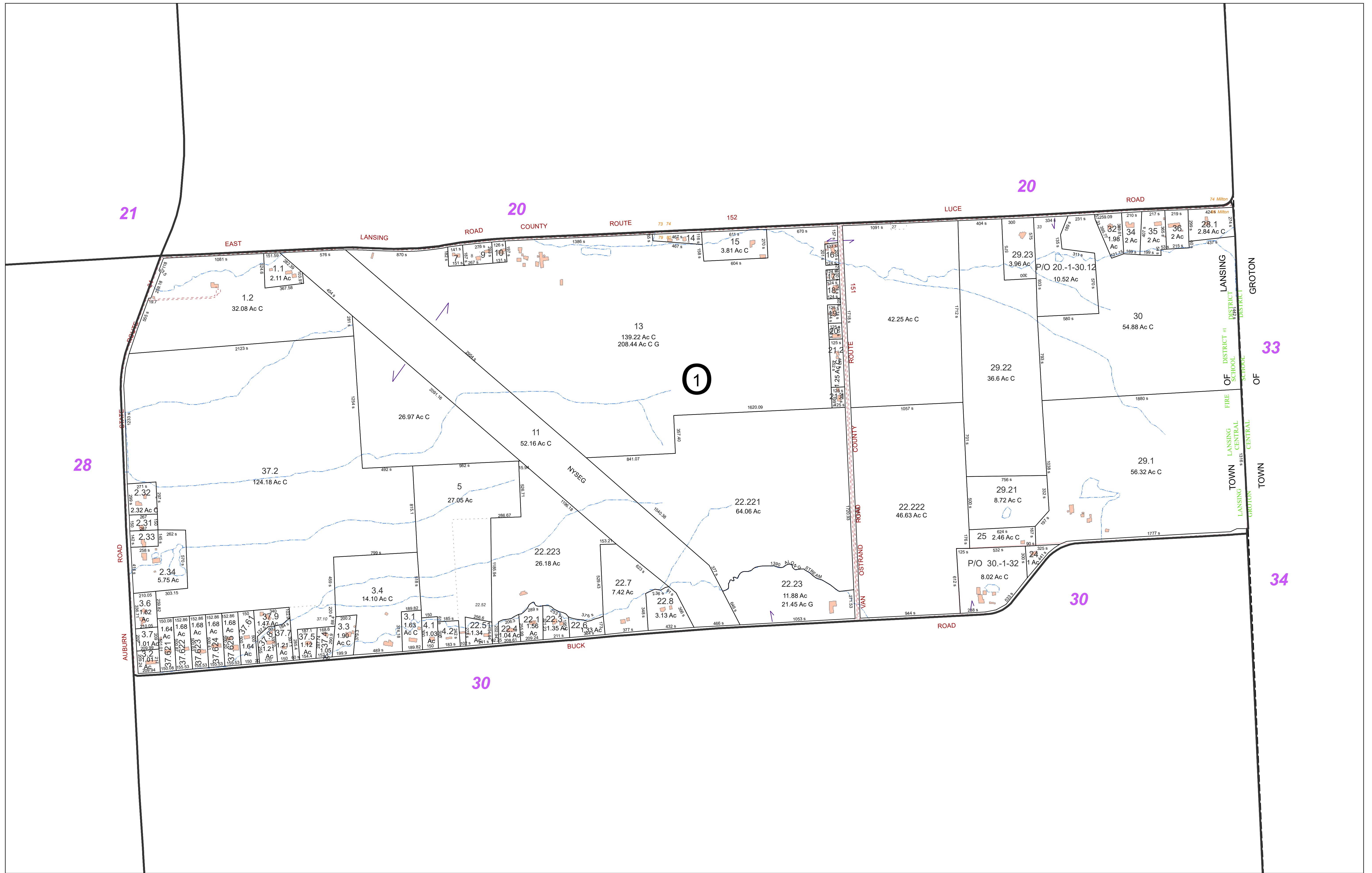
MAP: 28

SCALE: 1" = 400'

(When plotted on Arch D Media)  
11 x 17" (47%), scale is 1" = 800'

MAP REVISED: 1-JULY-2019  
MAP PRINTED: 1-JULY-2019





**FOR TAX PURPOSES ONLY**  
NOT TO BE USED FOR CONVEYANCE

All tax maps are referenced to the New York State Plane Central Coordinate System using the 1983 North American Datum. Property lines have been registered to 1991-92 Tompkins County Digital Planimetric Base Map, and, as a result, dimensions and acreages may vary from legal descriptions. For complete legal descriptions or conveyances, please refer to the appropriate deeds and surveys.

**NOTICE OF DISCLAIMER**  
This map represents a compilation of graphical and textual information from deeds and surveys, a digital planimetric base map, and digital conversion of hand-drawn mylar maps. Errors and omissions can occur from each of these sources, each source represents a large number of records and originators of information. As a practical matter, the County does not warrant the accuracy or completeness of the information portrayed. The end user of these maps agrees to accept the data "as is" with the full knowledge that errors and omissions may exist, and to hold harmless the County for any damages that may result from an inappropriate use of these maps.

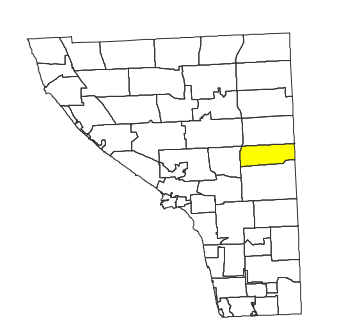
**SPECIAL DISTRICT INFORMATION**  
Lansing Central School District  
Lansing Fire District #1

- Building Footprint (1991-2019)
- Curb/Pavement Line
- Railroad
- Hydrography
- Special Districts
- Municipality
- Military Tract/Watkins & Flint Lot Number

- LEGEND**
- Parcel Connector
  - Property Line
  - Former Property Line
  - Current Year Changes
  - Block Limit
  - External Tax Map
  - Block Number

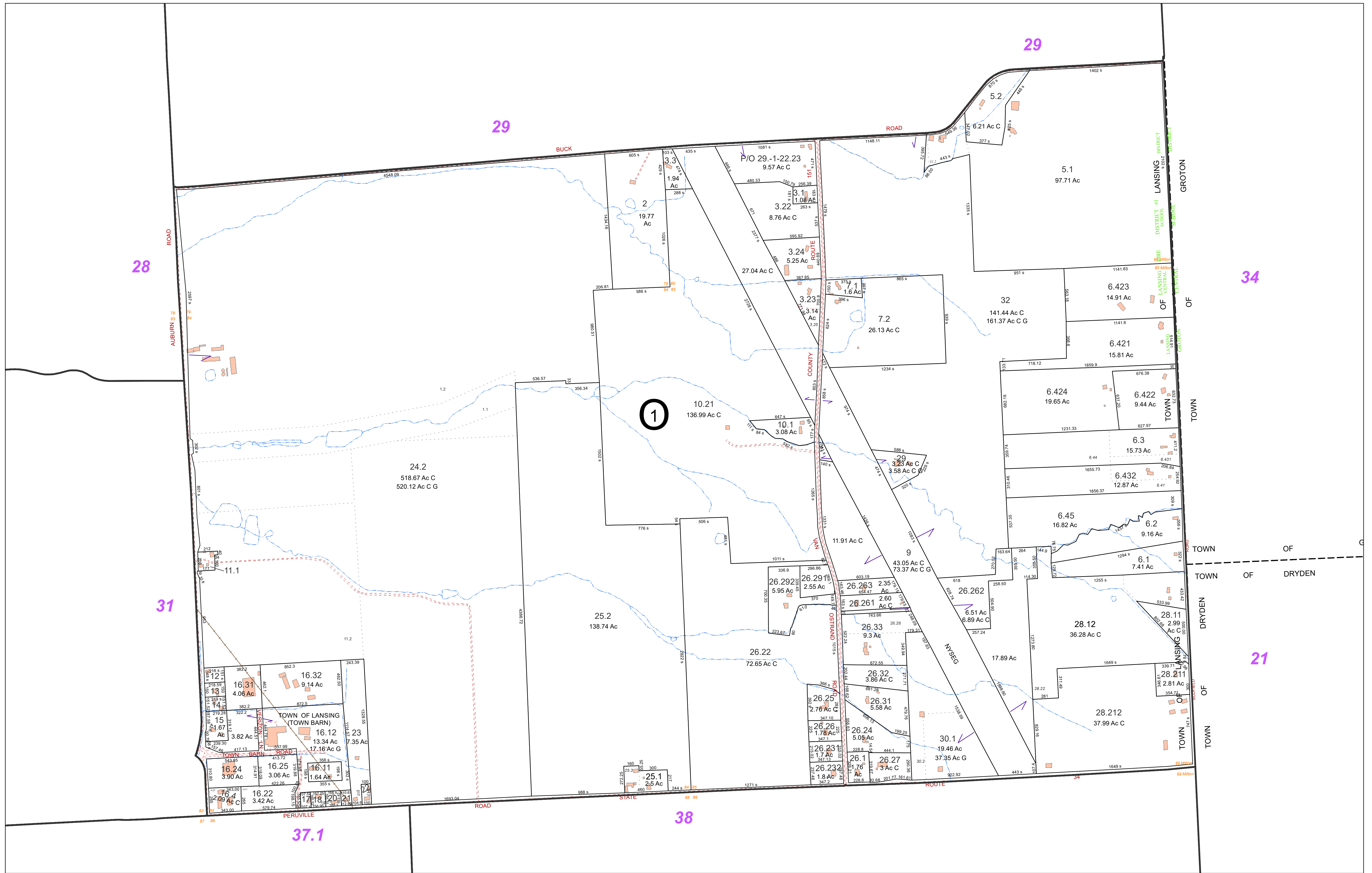
- 43.1** Parcel Lot Number
- 3 12** Previous Lot Number
- A 3** Subdivision Lot Number
- 5.6 Ac** Deed/Survey Acreage
- 2.11 Ac C** Computed Acreage
- 18.50 Ac G** Grouped (Total) Acreage
- 100s** Scaled (Calculated) Acreage
- 100d** Deed Dimension

**TOWN OF LANSING**  
TOMPKINS COUNTY, N.Y.



MAP: 29  
SCALE: 1" = 400'  
(When plotted on Arch D Media)  
11 x 17" (47%), scale is 1" = 800'  
MAP REVISED: 1-JULY-2019  
MAP PRINTED: 1-JULY-2019





**FOR TAX PURPOSES ONLY**  
**NOT TO BE USED FOR CONVEYANCE**  
 All tax maps are referenced to the New York State Plane Central Coordinate System using the 1983 North American Datum. Property lines have been registered to 1991-92 Tompkins County Digital Planimetric Base Map, and, as a result, dimensions and acreages may vary from legal descriptions. For complete legal descriptions or conveyances, please refer to the appropriate deeds and surveys.

**NOTICE OF DISCLAIMER**  
 This map represents a compilation of graphical and textual information from deeds and surveys, a digital planimetric base map, and digital conversion of hand-drawn mylar maps. Errors and omissions can occur from each of these sources, each source represents a large number of records and originators of information. As a practical matter, the County does not warrant the accuracy or completeness of the information portrayed. The user of these maps agrees to accept the data "as is" with the full knowledge that errors and omissions may exist, and to hold harmless the County for any damages that may result from an inappropriate use of these maps.

**SPECIAL DISTRICT INFORMATION**  
 Lansing Central School District  
 Lansing Fire District #1  
 Lansing Water District #7

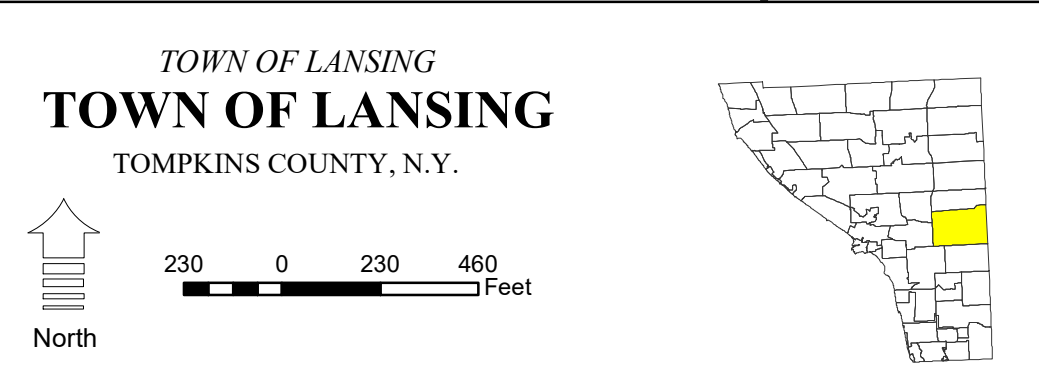
- LEGEND**
- Building Footprint (1991-2019)
  - Curb/Pavement Line
  - Railroad
  - Hydrography
  - Special Districts
  - Municipality
  - Military Tract/Watkins & Flint Lot Number
  - Parcel Connector
  - Property Line
  - Former Property Line
  - Current Year Changes
  - Block Limit
  - External Tax Map
  - Block Number

- 43.1** Parcel Lot Number
- 3 12** Previous Lot Number
- A 3** Subdivision Lot Number
- 5.6 Ac** Deed/Survey Acreage
- 2.11 Ac C** Computed Acreage
- 18.50 Ac G** Grouped (Total) Acreage
- 100s** Scaled (Calculated) Acreage
- 100d** Deed Dimension

**TOWN OF LANSING**  
 TOMPKINS COUNTY, N.Y.

North

230 0 230 460 Feet



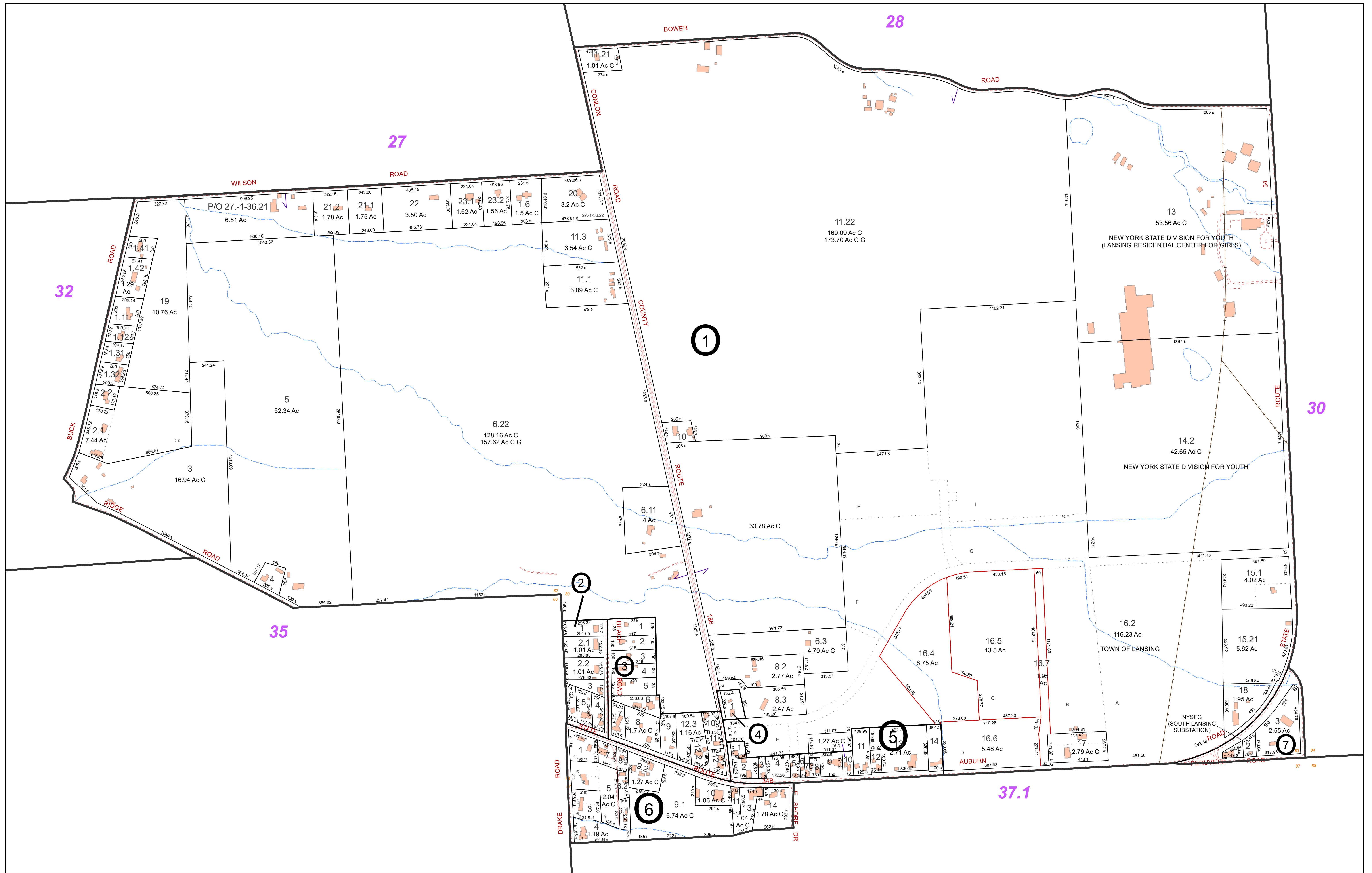
MAP: 30

SCALE: 1" = 450'

(When plotted on Arch D Media)  
 11 x 17" (47%), scale is 1" = 900'

MAP REVISED: 1-JULY-2019  
 MAP PRINTED: 1-JULY-2019





**FOR TAX PURPOSES ONLY**  
**NOT TO BE USED FOR CONVEYANCE**

All tax maps are referenced to the New York State Plane Central Coordinate System using the 1983 North American Datum. Property lines have been registered to 1991-92 Tompkins County Digital Planimetric Base Map, and, as a result, dimensions and acreages may vary from legal descriptions. For complete legal descriptions or conveyances, please refer to the appropriate deeds and surveys.

**NOTICE OF DISCLAIMER**

This map represents a compilation of graphical and textual information from deeds and surveys, a digital planimetric base map, and digital conversion of hand-drawn mylar maps. Errors and omissions can occur from each of these sources, each source represents a large number of records and originators of information. As a practical matter, the County does not warrant the accuracy or completeness of the information portrayed. The user of these maps agrees to accept the data "as is" with the full knowledge that errors and omissions may exist, and to hold harmless the County for any damages that may result from an inappropriate use of these maps.

**SPECIAL DISTRICT INFORMATION**

Lansing Central School District  
 Lansing Fire District #1  
 Lansing Water District #7

- Building Footprint (1991-2019)
- Curb/Pavement Line
- Railroad
- Hydrography
- Special Districts
- Municipality
- Military Tract/Watkins & Flint Lot Number

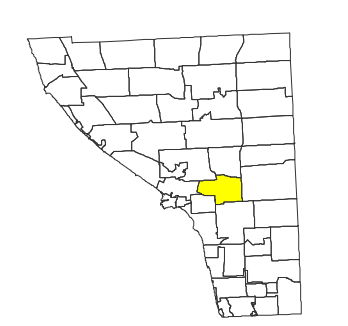
- LEGEND**
- Parcel Connector
  - Property Line
  - Former Property Line
  - Current Year Changes
  - Block Limit
  - External Tax Map
  - Block Number

- 43.1** Parcel Lot Number
- 3 12** Previous Lot Number
- A 3** Subdivision Lot Number
- 5.6 Ac** Deed/Survey Acreage
- 2.11 Ac C** Computed Acreage
- 18.50 Ac G** Grouped (Total) Acreage
- 100s** Scaled (Calculated) Acreage
- 100d** Deed Dimension

**TOWN OF LANSING**  
 TOMPKINS COUNTY, N.Y.

150 0 150 300 Feet

North



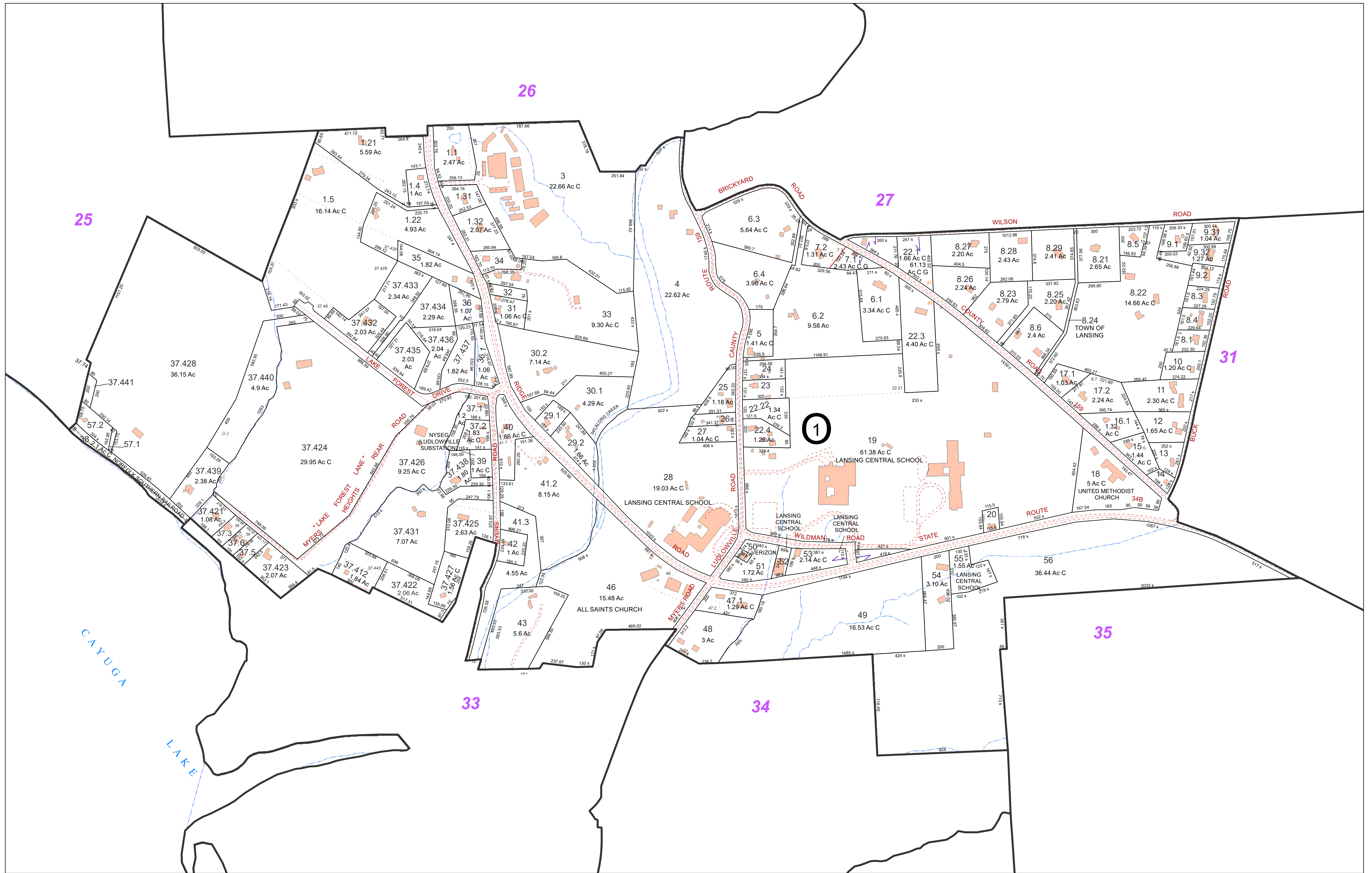
MAP: 31

SCALE: 1" = 300'

(When plotted on Arch D Media)  
 11 x 17" (47%), scale is 1" = 600'

MAP REVISED: 1-JULY-2019  
 MAP PRINTED: 1-JULY-2019





**FOR TAX PURPOSES ONLY**  
NOT TO BE USED FOR CONVEYANCE

All tax maps are referenced to the New York State Plane Central Coordinate System using the 1983 North American Datum. Property lines have been registered to 1991-92 Tompkins County Digital Planimetric Base Map, and, as a result, dimensions and acreages may vary from legal descriptions. For complete legal descriptions or conveyances, please refer to the appropriate deeds and surveys.

**NOTICE OF DISCLAIMER**  
This map represents a compilation of graphical and textual information from deeds and surveys, a digital planimetric base map, and digital conversion of hand-drawn mylar maps. Errors and omissions can occur from each of these sources, each source represents a large number of records and originators of information. As a practical matter, the County does not warrant the accuracy or completeness of the information portrayed. The user of these maps agrees to accept the data "as is" with the full knowledge that errors and omissions may exist, and to hold harmless the County for any damages that may result from an inappropriate use of these maps.

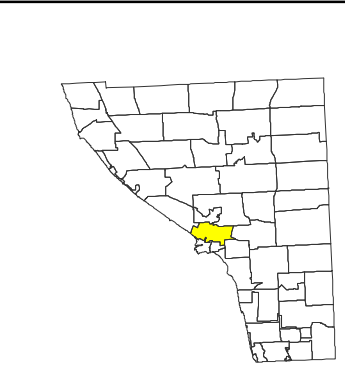
**SPECIAL DISTRICT INFORMATION**  
Lansing Central School District  
Lansing Fire District #1  
Ludlowville Lighting District  
Lansing Water District #2  
Lansing Water District #7

- Building Footprint (1991-2019)
- Curb/Pavement Line
- Railroad
- Hydrography
- Special Districts
- Municipality
- Military Tract/Watkins & Flint Lot Number

- LEGEND**
- Parcel Connector
  - Property Line
  - Former Property Line
  - Current Year Changes
  - Block Limit
  - External Tax Map
  - Block Number

- 43.1** Parcel Lot Number
- 3 12** Previous Lot Number
- A 3** Subdivision Lot Number
- 5.6 Ac** Deed/Survey Acreage
- 2.11 Ac C** Computed Acreage
- 18.50 Ac C** Grouped (Total) Acreage
- 100s** Scaled (Calculated) Acreage
- 100d** Deed Dimension

**TOWN OF LANSING**  
TOMPKINS COUNTY, N.Y.



MAP: 32  
SCALE: 1" = 300'  
(When plotted on Arch D Media)  
11 x 17" (47%), scale is 1" = 600'  
MAP REVISED: 1-JULY-2019  
MAP PRINTED: 1-JULY-2019





**FOR TAX PURPOSES ONLY**  
NOT TO BE USED FOR CONVEYANCE

All tax maps are referenced to the New York State Plane Central Coordinate System using the 1983 North American Datum. Property lines have been registered to 1991-92 Tompkins County Digital Planimetric Base Map, and, as a result, dimensions and acreages may vary from legal descriptions. For complete legal descriptions or conveyances, please refer to the appropriate deeds and surveys.

**NOTICE OF DISCLAIMER**  
This map represents a compilation of graphical and textual information from deeds and surveys, a digital planimetric base map, and digital conversion of hand-drawn mylar maps. Errors and omissions can occur from each of these sources, each source represents a large number of records and originators of information. As a practical matter, the County does not warrant the accuracy or completeness of the information portrayed. The end user of these maps agrees to accept the data "as is" with the full knowledge that errors and omissions may exist, and to hold harmless the County for any damages that may result from an inappropriate use of these maps.

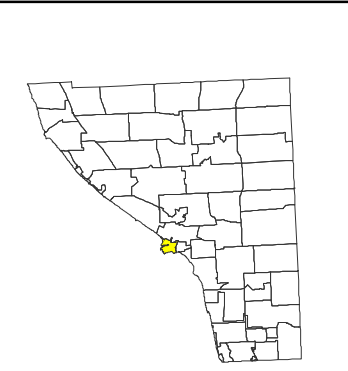
**SPECIAL DISTRICT INFORMATION**  
Lansing Central School District  
Lansing Fire District #1  
Lansing Water District #2

- LEGEND**
- Building Footprint (1991-2019)
  - Curb/Pavement Line
  - Railroad
  - Hydrography
  - Special Districts
  - Municipality
  - Military Tract/Watkins & Flint Lot Number

- Parcel Connector
- Property Line
- Former Property Line
- Current Year Changes
- Block Limit
- External Tax Map
- Block Number

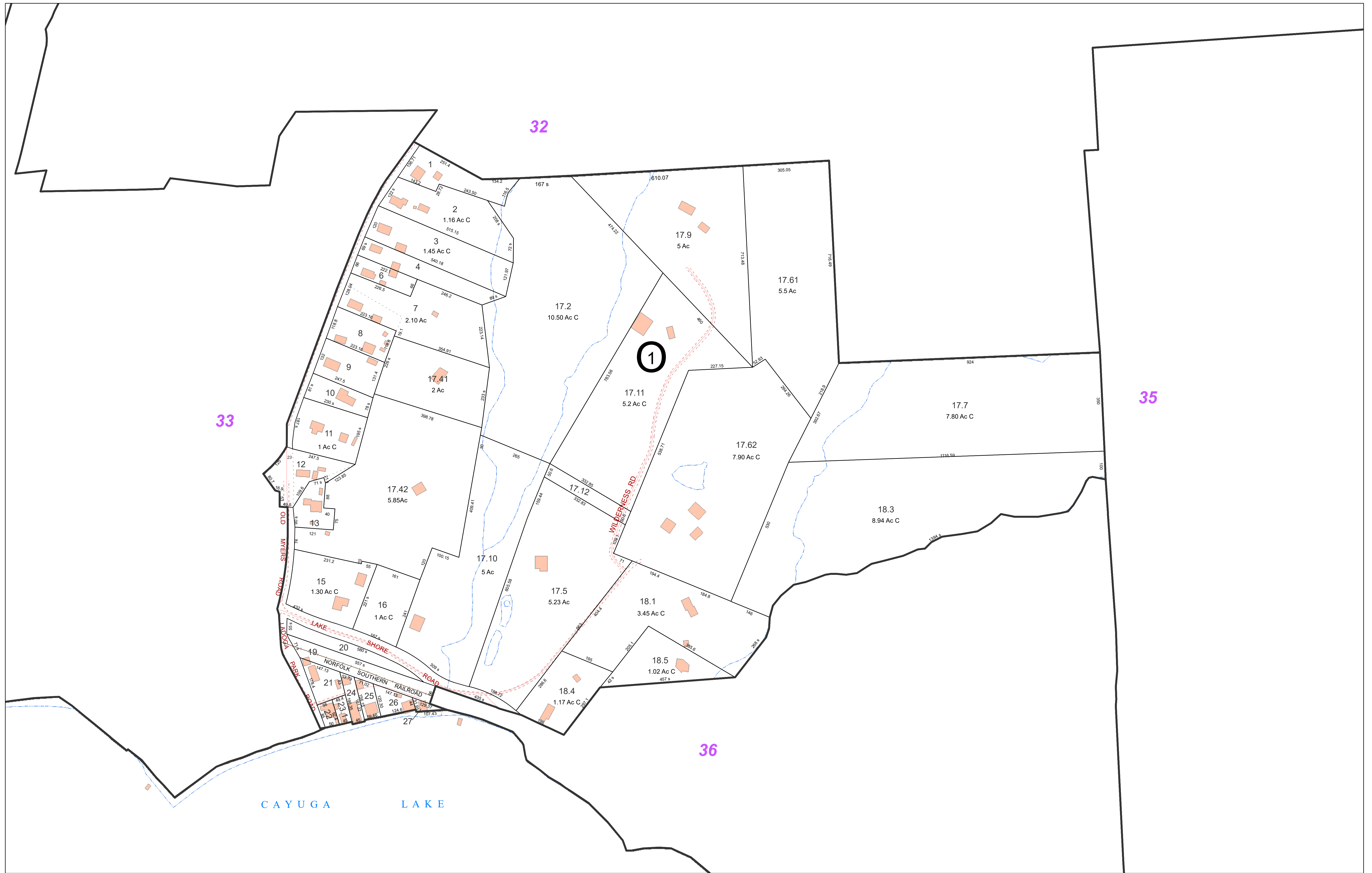
- 43.1** Parcel Lot Number
- 3 12** Previous Lot Number
- A 3** Subdivision Lot Number
- 5.6 Ac** Deed/Survey Acreage
- 2.11 Ac C** Computed Acreage
- 18.50 Ac C** Grouped (Total) Acreage
- 100s** Scaled (Calculated) Acreage
- 100d** Deed Dimension

**TOWN OF LANSING**  
TOMPKINS COUNTY, N.Y.



MAP: 33  
SCALE: 1" = 200'  
(When plotted on Arch D Media)  
11 x 17" (47%), scale is 1" = 400'  
MAP REVISED: 1-JULY-2019  
MAP PRINTED: 1-JULY-2019





**FOR TAX PURPOSES ONLY**  
**NOT TO BE USED FOR CONVEYANCE**  
 All tax maps are referenced to the New York State Plane Central Coordinate System using the 1983 North American Datum. Property lines have been registered to 1991-92 Tompkins County Digital Planimetric Base Map, and, as a result, dimensions and acreages may vary from legal descriptions. For complete legal descriptions or conveyances, please refer to the appropriate deeds and surveys.

**NOTICE OF DISCLAIMER**  
 This map represents a compilation of graphical and textual information from deeds and surveys, a digital planimetric base map, and digital conversion of hand-drawn mylar maps. Errors and omissions can occur from each of these sources, each source represents a large number of records and origins of information. As a practical matter, the County does not warrant the accuracy or completeness of the information portrayed. The end user of these maps agrees to accept the data "as is" with the full knowledge that errors and omissions may exist, and to hold harmless the County for any damages that may result from an inappropriate use of these maps.

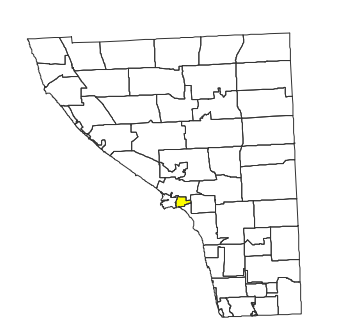
**SPECIAL DISTRICT INFORMATION**  
 Lansing Central School District  
 Lansing Fire District #1  
 Lansing Water District #2

- Building Footprint (1991-2019)
- Curb/Pavement Line
- Railroad
- Hydrography
- Special Districts
- Municipality
- Military Tract/Watkins & Flint Lot Number

- LEGEND**
- Parcel Connector
  - Property Line
  - Former Property Line
  - Current Year Changes
  - Block Limit
  - External Tax Map
  - Block Number

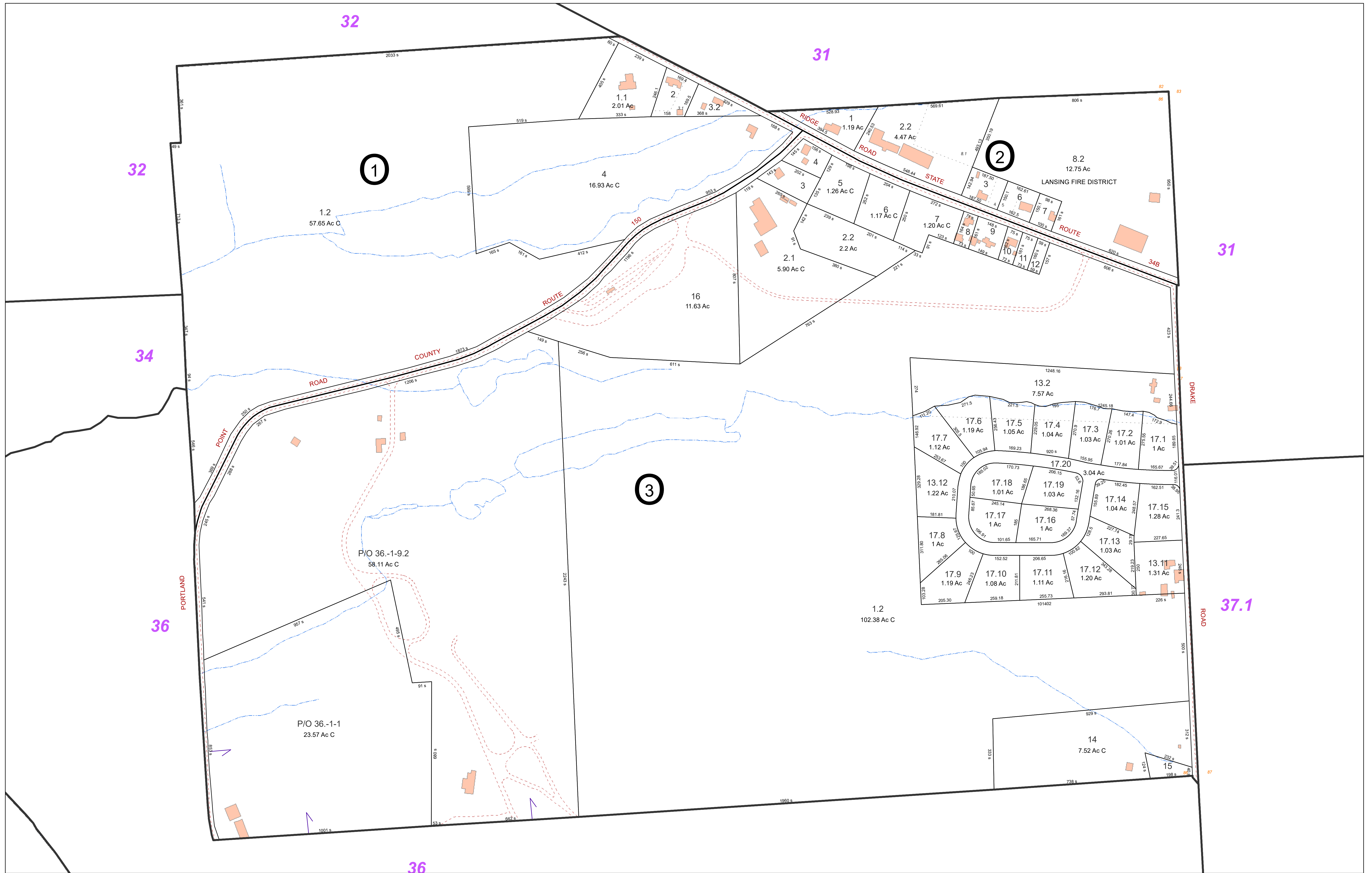
Parcel Lot Number	Previous Lot Number	Subdivision Lot Number	Deed/Survey Acreage	Computed Acreage	Grouped (Total) Acreage	Scaled (Calculated) Acreage	Deed Dimension
43.1							
3.12							
A.3							
5.6 Ac							
2.11 Ac C							
18.50 Ac G							
100s							
100d							

TOWN OF LANSING  
 TOMPKINS COUNTY, N.Y.



MAP: 34  
 SCALE: 1" = 150'  
 (When plotted on Arch D Media)  
 11 x 17" (47%), scale is 1" = 300'  
 MAP REVISED: 1-JULY-2019  
 MAP PRINTED: 1-JULY-2019





**FOR TAX PURPOSES ONLY**  
**NOT TO BE USED FOR CONVEYANCE**  
 All tax maps are referenced to the New York State Plane Central Coordinate System using the 1983 North American Datum. Property lines have been registered to 1991-92 Tompkins County Digital Planimetric Base Map, and, as a result, dimensions and acreages may vary from legal descriptions. For complete legal descriptions or conveyances, please refer to the appropriate deeds and surveys.

**NOTICE OF DISCLAIMER**  
 This map represents a compilation of graphical and textual information from deeds and surveys, a digital planimetric base map, and digital conversion of hand-drawn mylar maps. Errors and omissions can occur from each of these sources, each source represents a large number of records and originators of information. As a practical matter, the County does not warrant the accuracy or completeness of the information portrayed. The user of these maps agrees to accept the data "as is" with the full knowledge that errors and omissions may exist, and to hold harmless the County for any damages that may result from an inappropriate use of these maps.

**SPECIAL DISTRICT INFORMATION**  
 Lansing Central School District  
 Lansing Fire District #1  
 Lansing Water District #7

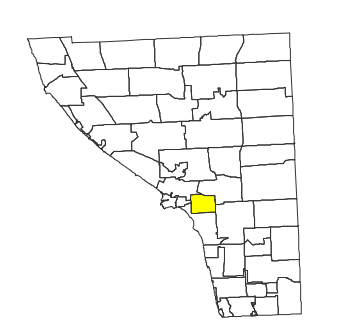
- Building Footprint (1991-2019)
- Curb/Pavement Line
- Railroad
- Hydrography
- Special Districts
- Municipality
- Military Tract/Watkins & Flint Lot Number

- LEGEND**
- Parcel Connector
  - Property Line
  - Former Property Line
  - Current Year Changes
  - Block Limit
  - External Tax Map
  - Block Number

- 43.1** Parcel Lot Number
- 3 12** Previous Lot Number
- A 3** Subdivision Lot Number
- 5.6 Ac** Deed/Survey Acreage
- 2.11 Ac C** Computed Acreage
- 18.50 Ac G** Grouped (Total) Acreage
- 100s** Scaled (Calculated) Acreage
- 100d** Deed Dimension

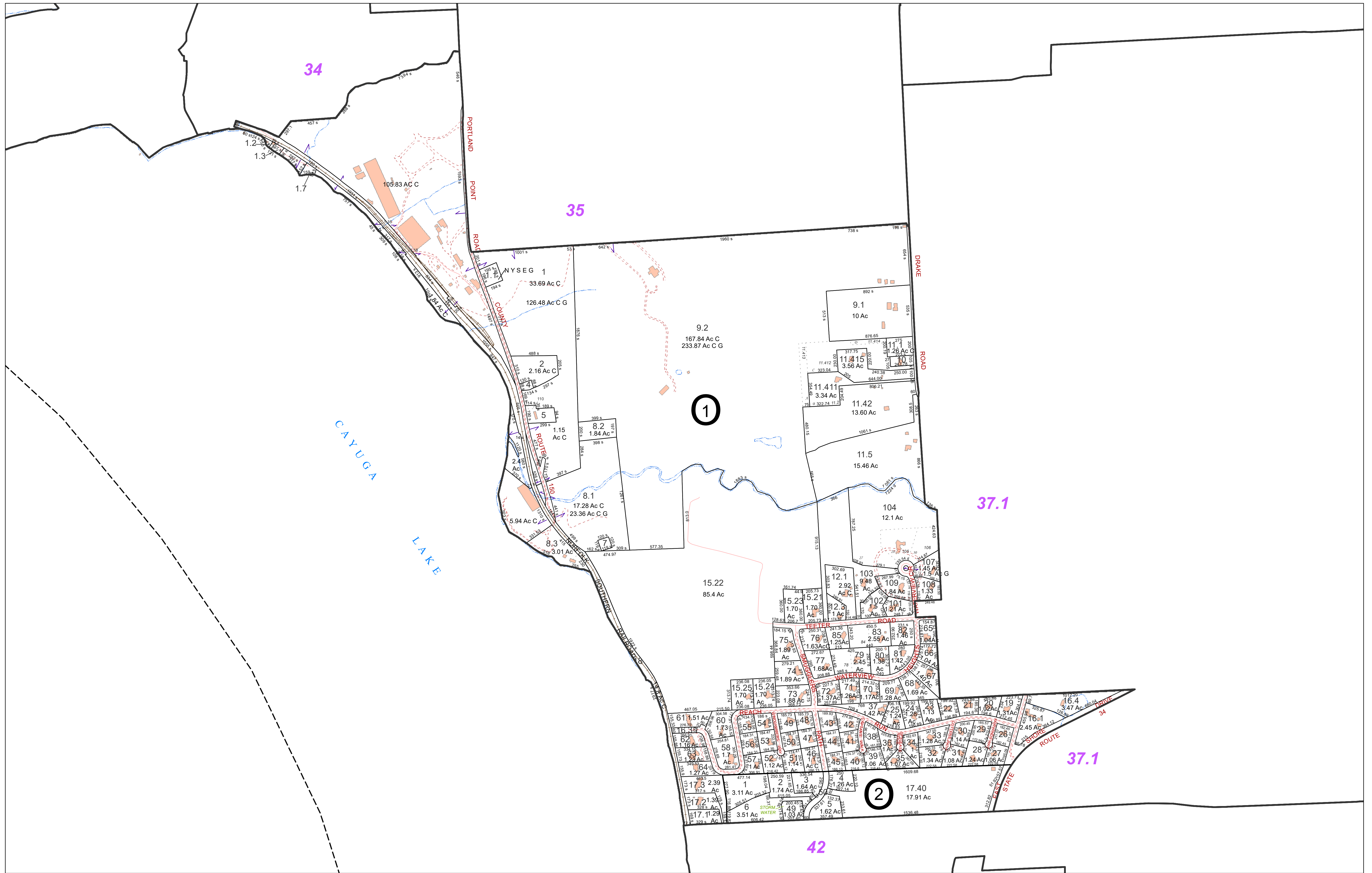
**TOWN OF LANSING**  
 TOMPKINS COUNTY, N.Y.

100 0 100 200 Feet



MAP: 35  
 SCALE: 1" = 200'  
 (When plotted on Arch D Media)  
 11 x 17" (47%), scale is 1" = 400'  
 MAP REVISED: 1-JULY-2019  
 MAP PRINTED: 1-JULY-2019





**FOR TAX PURPOSES ONLY**  
**NOT TO BE USED FOR CONVEYANCE**

All tax maps are referenced to the New York State Plane Central Coordinate System using the 1983 North American Datum. Property lines have been registered to 1991-92 Tompkins County Digital Planimetric Base Map, and, as a result, dimensions and acreages may vary from legal descriptions. For complete legal descriptions or conveyances, please refer to the appropriate deeds and surveys.

**NOTICE OF DISCLAIMER**

This map represents a compilation of graphical and textual information from deeds and surveys, a digital planimetric base map, and digital conversion of hand-drawn mylar maps. Errors and omissions can occur from each of these sources, each source represents a large number of records and originators of information. As a practical matter, the County does not warrant the accuracy or completeness of the information portrayed. The end user of these maps agrees to accept the data "as is" with the full knowledge that errors and omissions may exist, and to hold harmless the County for any damages that may result from an inappropriate use of these maps.

**SPECIAL DISTRICT INFORMATION**

Lansing Central School District  
 Lansing Fire District #1  
 Lansing Water District #7

- LEGEND**
- Building Footprint (1991-2019)
  - Curb/Pavement Line
  - Railroad
  - Hydrography
  - Special Districts
  - Municipality
  - Military Tract/Watkins & Flint Lot Number
  - Parcel Connector
  - Property Line
  - Former Property Line
  - Current Year Changes
  - Block Limit
  - External Tax Map
  - Block Number

- 43.1** Parcel Lot Number
- 3 12** Previous Lot Number
- A 3** Subdivision Lot Number
- 5.6 Ac** Deed/Survey Acreage
- 2.11 Ac C** Computed Acreage
- 18.50 Ac G** Grouped (Total) Acreage
- 100s** Scaled (Calculated) Acreage
- 100d** Deed Dimension

**TOWN OF LANSING**  
 TOMPKINS COUNTY, N.Y.

North

230 0 230 460 Feet

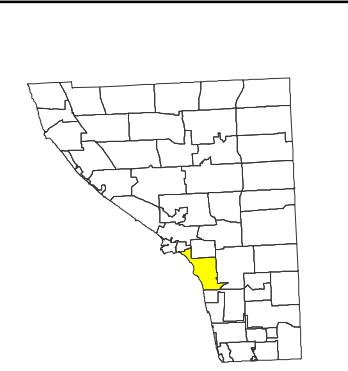
**TOWN OF LANSING**  
 TOMPKINS COUNTY, N.Y.

MAP: 36

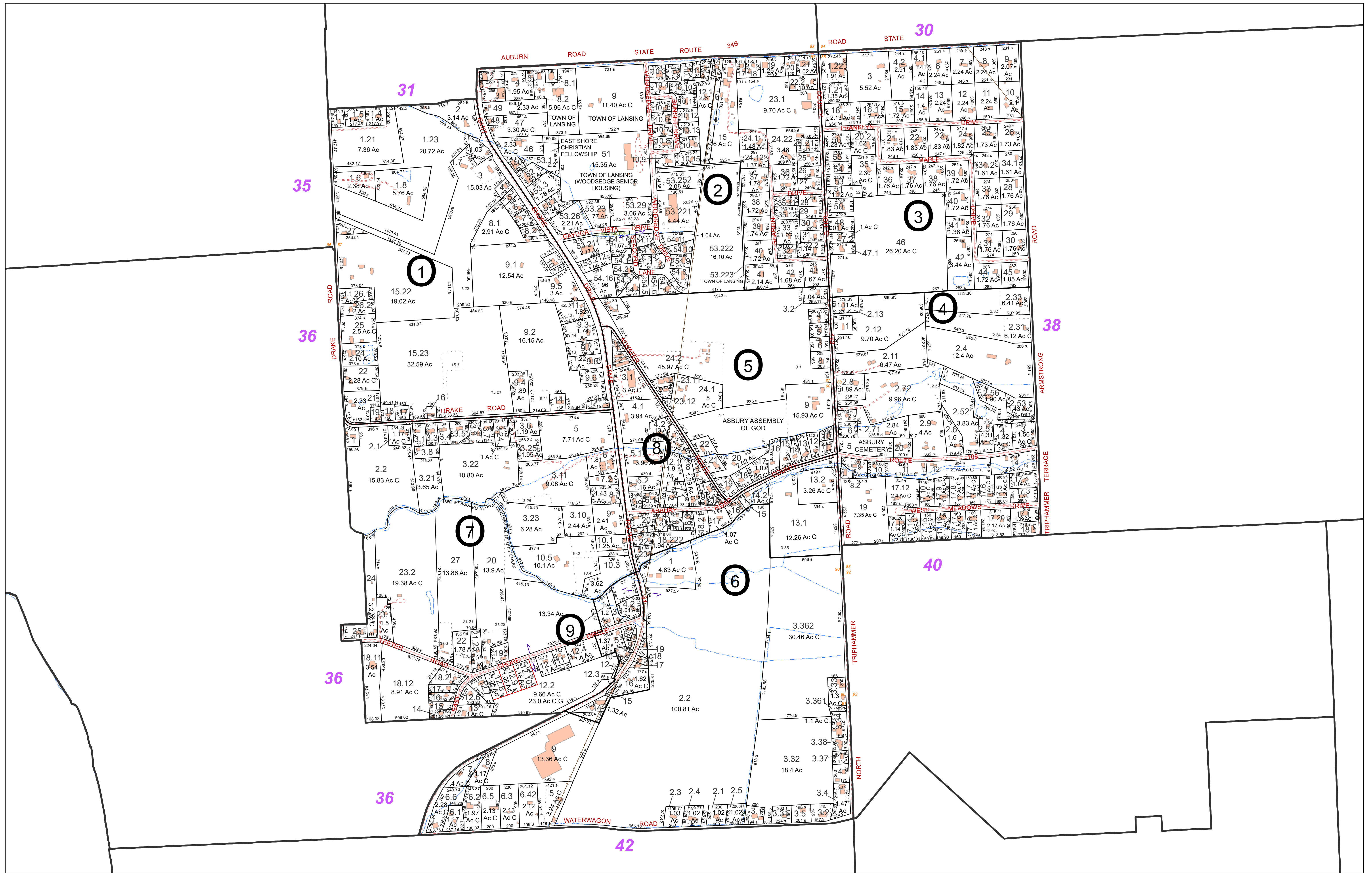
SCALE: 1" = 450'

(When plotted on Arch D Media)  
 11 x 17" (47%), scale is

MAP REVISED: 1-JULY-2019  
 MAP PRINTED: 1-JULY-2019







**FOR TAX PURPOSES ONLY**  
NOT TO BE USED FOR CONVEYANCE

All tax maps are referenced to the New York State Plane Central Coordinate System using the 1983 North American Datum. Property lines have been registered to 1991-92 Tompkins County Digital Planimetric Base Map, and, as a result, dimensions and acreages may vary from legal descriptions. For complete legal descriptions or conveyances, please refer to the appropriate deeds and surveys.

**NOTICE OF DISCLAIMER**  
This map represents a compilation of graphical and textual information from deeds and surveys, a digital planimetric base map, and digital conversion of hand-drawn mylar maps. Errors and omissions can occur from each of these sources, each source represents a large number of records and originators of information. As a practical matter, the County does not warrant the accuracy or completeness of the information portrayed. The end user of these maps agrees to accept the data "as is" with the full knowledge that errors and omissions may exist, and to hold harmless the County for any damages that may result from an inappropriate use of these maps.

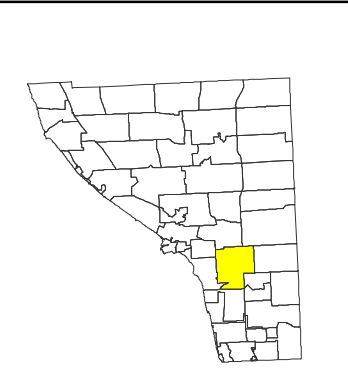
**SPECIAL DISTRICT INFORMATION**  
Lansing Central School District  
Lansing Fire District #1  
Lansing Water District #7

- Building Footprint (1991-2019)
- Curb/Pavement Line
- Railroad
- Hydrography
- Special Districts
- Municipality
- Military Tract/Watkins & Flint Lot Number

- Parcel Connector
- Property Line
- Former Property Line
- Current Year Changes
- Block Limit
- External Tax Map
- Block Number

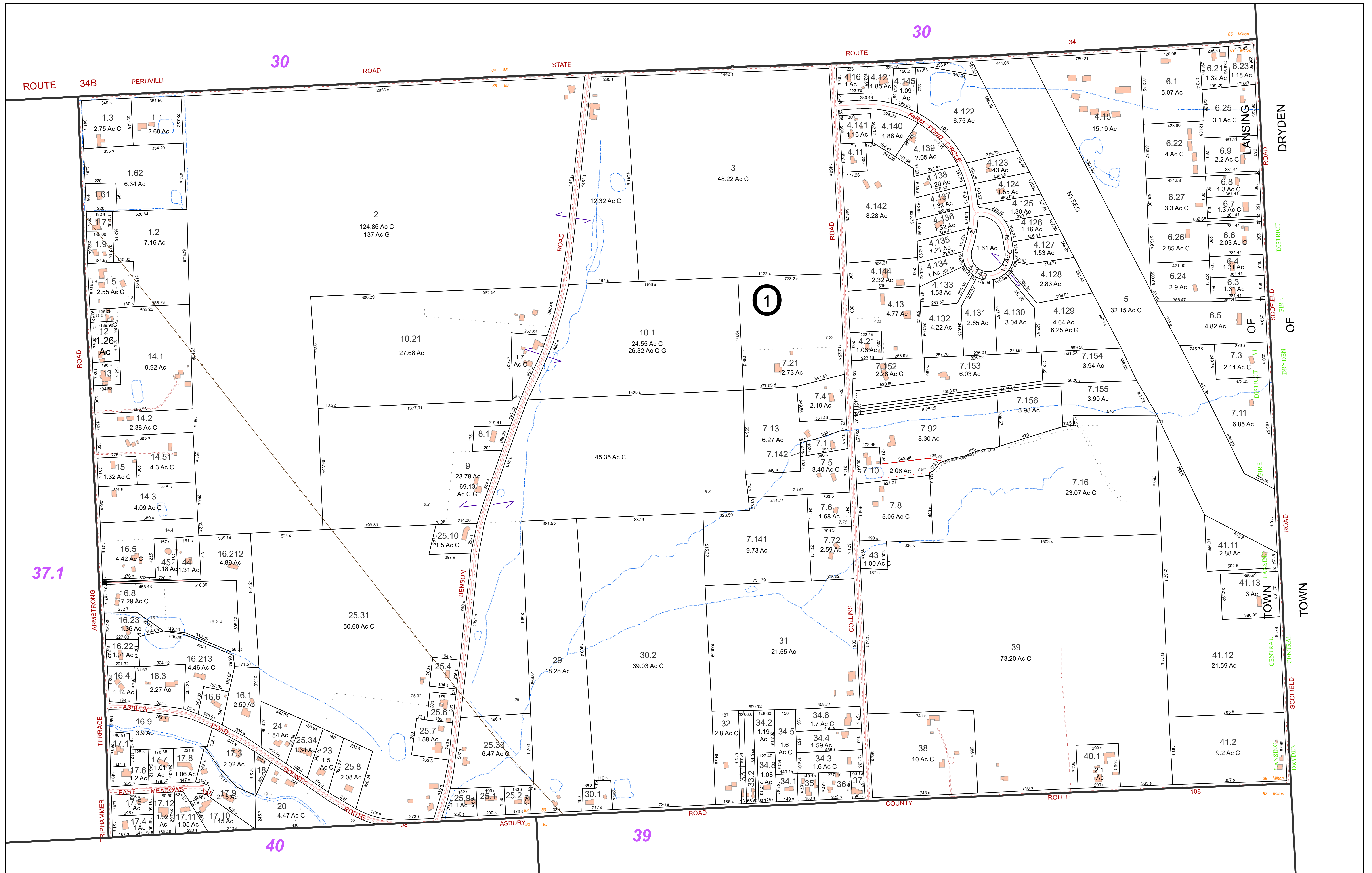
- LEGEND**
- 43.1 Parcel Lot Number
  - 3.12 Previous Lot Number
  - A.3 Subdivision Lot Number
  - 5.6 Ac Deed/Survey Acreage
  - 2.11 Ac C Computed Acreage
  - 18.50 Ac G Grouped (Total) Acreage
  - 100s Scaled (Calculated) Acreage
  - 100d Deed Dimension

**TOWN OF LANSING**  
TOMPKINS COUNTY, N.Y.



MAP: 37.1  
SCALE: 1" = 450'  
(When plotted on Arch D Media)  
11 x 17" (47%), scale is 1" = 900'  
MAP REVISED: 1-JULY-2019  
MAP PRINTED: 1-JULY-2019





**FOR TAX PURPOSES ONLY**  
NOT TO BE USED FOR CONVEYANCE

All tax maps are referenced to the New York State Plane Central Coordinate System using the 1983 North American Datum. Property lines have been registered to 1991-92 Tompkins County Digital Planimetric Base Map, and, as a result, dimensions and acreages may vary from legal descriptions. For complete legal descriptions or conveyances, please refer to the appropriate deeds and surveys.

**NOTICE OF DISCLAIMER**  
This map represents a compilation of graphical and textual information from deeds and surveys, a digital planimetric base map, and digital conversion of hand-drawn mylar maps. Errors and omissions can occur from each of these sources, each source represents a large number of records and originators of information. As a practical matter, the County does not warrant the accuracy or completeness of the information portrayed. The user of these maps agrees to accept the data "as is" with the full knowledge that errors and omissions may exist, and to hold harmless the County for any damages that may result from an inappropriate use of these maps.

**SPECIAL DISTRICT INFORMATION**  
Lansing Central School District  
Lansing Fire District #1  
Lansing Water District #13

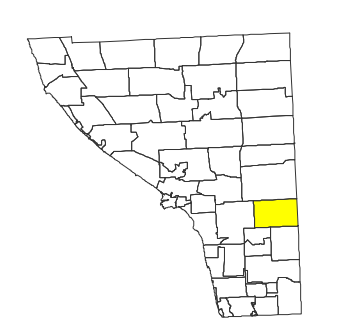
- Building Footprint (1991-2019)
- Curb/Pavement Line
- Railroad
- Hydrography
- Special Districts
- Municipality
- Military Tract/Watkins & Flint Lot Number

- Parcel Connector
- Property Line
- Former Property Line
- Current Year Changes
- Block Limit
- External Tax Map
- Block Number

- Parcel Lot Number
- Previous Lot Number
- Subdivision Lot Number
- Deed/Survey Acreage
- Computed Acreage
- Grouped (Total) Acreage
- Scaled (Calculated) Acreage
- Deed Dimension

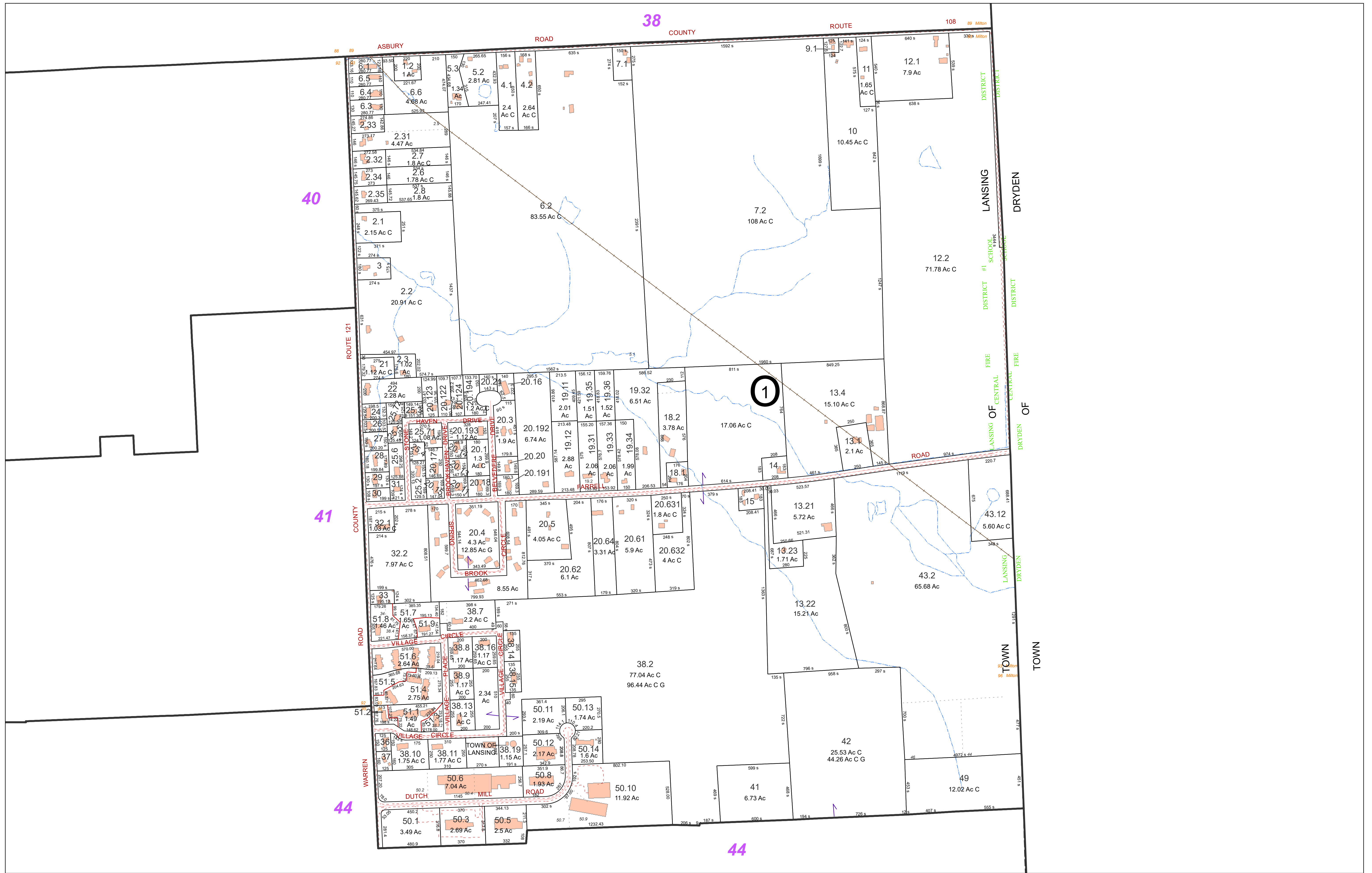
**TOWN OF LANSING**  
TOMPKINS COUNTY, N.Y.

150 0 150 300 Feet



MAP: 38  
SCALE: 1" = 300'  
(When plotted on Arch D Media)  
11 x 17" (47%); scale is 1" = 600'  
MAP REVISED: 1-JULY-2019  
MAP PRINTED: 1-JULY-2019





**FOR TAX PURPOSES ONLY**  
**NOT TO BE USED FOR CONVEYANCE**

All tax maps are referenced to the New York State Plane Central Coordinate System using the 1983 North American Datum. Property lines have been registered to 1991-92 Tompkins County Digital Planimetric Base Map, and, as a result, dimensions and acreages may vary from legal descriptions. For complete legal descriptions or conveyances, please refer to the appropriate deeds and surveys.

**NOTICE OF DISCLAIMER**

This map represents a compilation of graphical and textual information from deeds and surveys, a digital planimetric base map, and digital conversion of hand-drawn mylar maps. Errors and omissions can occur from each of these sources, each source represents a large number of records and originators of information. As a practical matter, the County does not warrant the accuracy or completeness of the information portrayed. The end user of these maps agrees to accept the data "as is" with the full knowledge that errors and omissions may exist, and to hold harmless the County for any damages that may result from an inappropriate use of these maps.

**SPECIAL DISTRICT INFORMATION**

Lansing Central School District  
 Lansing Fire District #1  
 Lansing Water District #7  
 Lansing Water District #9

- Building Footprint (1991-2019)
- Curb/Pavement Line
- Railroad
- Hydrography
- Special Districts
- Municipality
- Military Tract/Watkins & Flint Lot Number

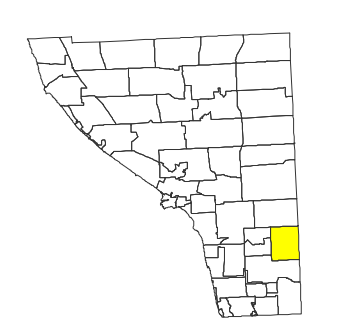
- LEGEND**
- Parcel Connector
  - Property Line
  - Former Property Line
  - Current Year Changes
  - Block Limit
  - External Tax Map
  - Block Number

- 43.1** Parcel Lot Number
- 3.12** Previous Lot Number
- A.3** Subdivision Lot Number
- 5.6 Ac** Deed/Survey Acreage
- 2.11 Ac C** Computed Acreage
- 18.50 Ac C** Grouped (Total) Acreage
- 100s** Scaled (Calculated) Acreage
- 100d** Deed Dimension

**TOWN OF LANSING**  
 TOMPKINS COUNTY, N.Y.

North

180 0 180 360 Feet



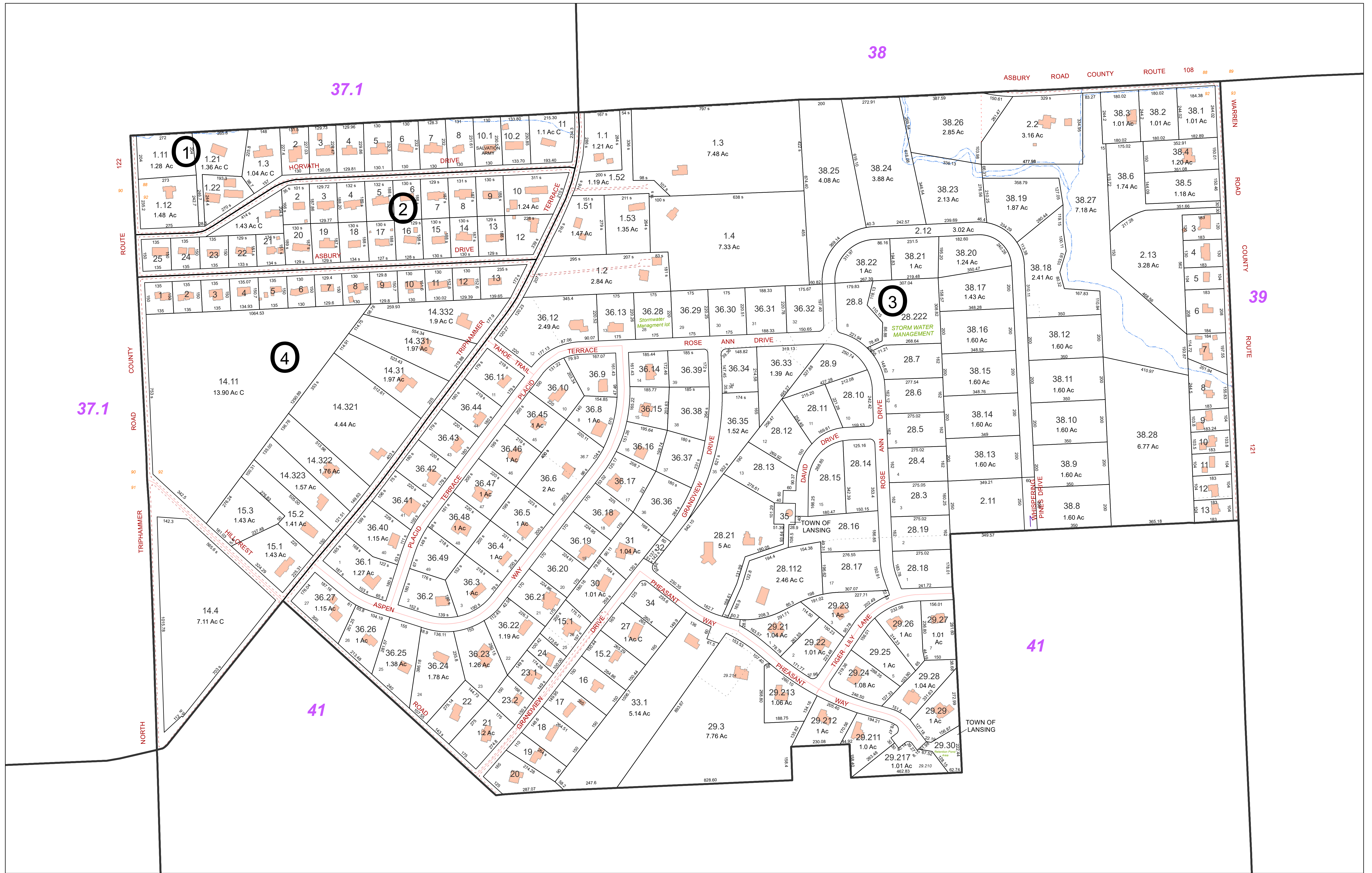
MAP: 39

SCALE: 1" = 350'

(When plotted on Arch D Media)  
 11 x 17" (47%), scale is

MAP REVISED: 1-JULY-2019  
 MAP PRINTED: 1-JULY-2019





**FOR TAX PURPOSES ONLY**  
 NOT TO BE USED FOR CONVEYANCE

All tax maps are referenced to the New York State Plane Central Coordinate System using the 1983 North American Datum. Property lines have been registered to 1991-92 Tompkins County Digital Planimetric Base Map, and, as a result, dimensions and acreages may vary from legal descriptions. For complete legal descriptions or conveyances, please refer to the appropriate deeds and surveys.

**NOTICE OF DISCLAIMER**

This map represents a compilation of graphical and textual information from deeds and surveys, a digital planimetric base map, and digital conversion of hand-drawn mylar maps. Errors and omissions can occur from each of these sources, each source represents a large number of records and originators of information. As a practical matter, the County does not warrant the accuracy or completeness of the information portrayed. The user of these maps agrees to accept the data "as is" with the full knowledge that errors and omissions may exist, and to hold harmless the County for any damages that may result from an inappropriate use of these maps.

**SPECIAL DISTRICT INFORMATION**

Lansing Central School District  
 Lansing Fire District #1  
 Lansing Water District #7  
 Lansing Water District #9  
 Lansing Water District #13  
 Lansing Water District #14

- Building Footprint (1991-2019)
- Curb/Pavement Line
- Railroad
- Hydrography
- Special Districts
- Municipality
- Military Tract/Watkins & Flint Lot Number

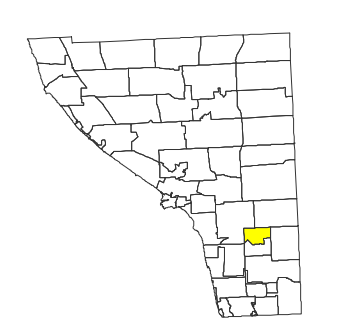
- LEGEND**
- Parcel Connector
  - Property Line
  - Former Property Line
  - Current Year Changes
  - Block Limit
  - External Tax Map
  - Block Number

- 43.1** Parcel Lot Number
- 3 12** Previous Lot Number
- A 3** Subdivision Lot Number
- 5.6 Ac** Deed/Survey Acreage
- 2.11 Ac C** Computed Acreage
- 18.50 Ac G** Grouped (Total) Acreage
- 100s** Scaled (Calculated) Acreage
- 100d** Deed Dimension

TOWN OF LANSING  
 TOMPKINS COUNTY, N.Y.

North

100 0 100 200 Feet



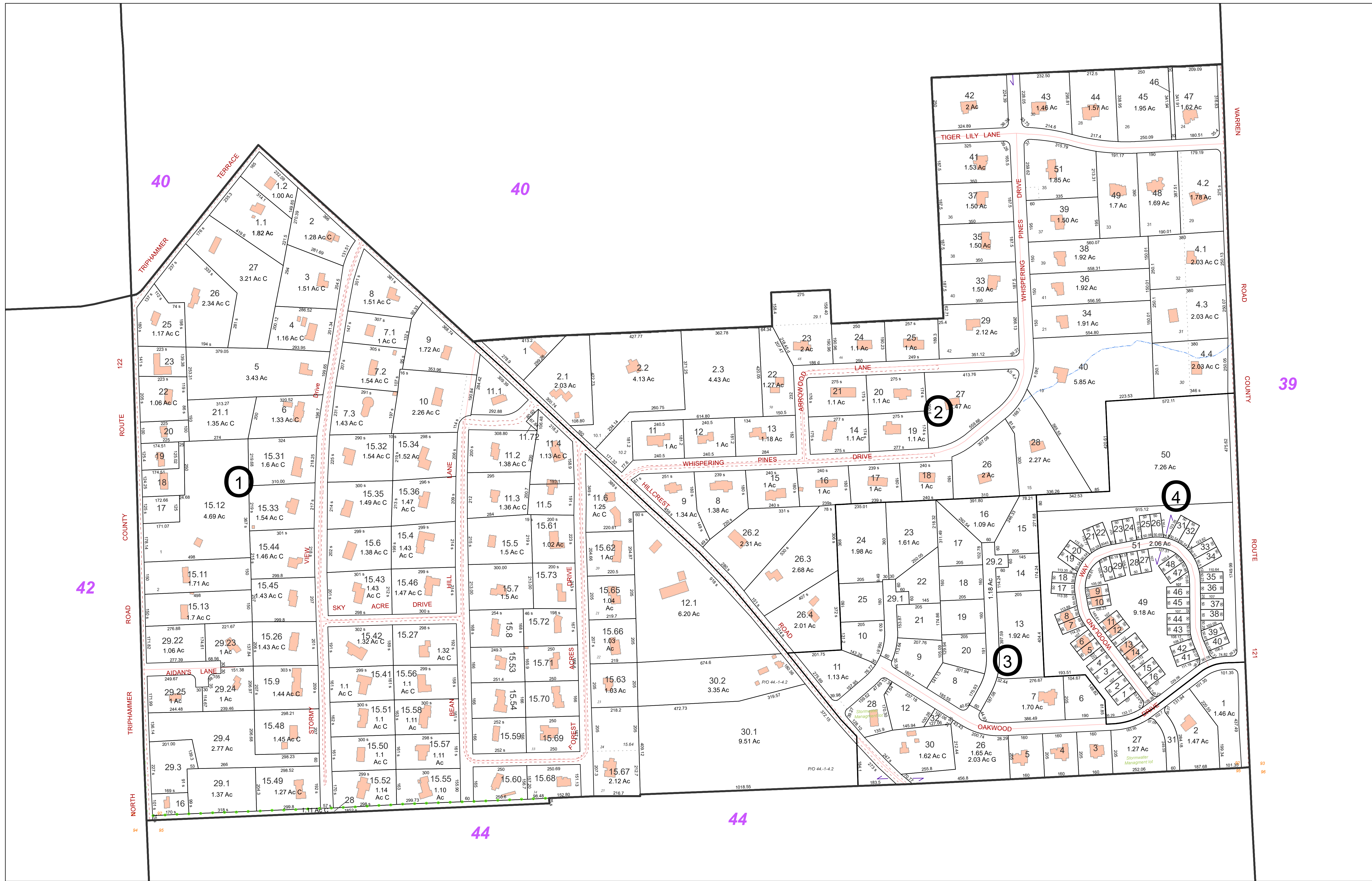
MAP: 40

SCALE: 1" = 200'

(When plotted on Arch D Media)  
 11 x 17" (47%), scale is 1" = 400'

MAP REVISED: 1-JULY-2019  
 MAP PRINTED: 1-JULY-2019





**FOR TAX PURPOSES ONLY**  
**NOT TO BE USED FOR CONVEYANCE**  
 All tax maps are referenced to the New York State Plane Central Coordinate System using the 1983 North American Datum. Property lines have been registered to 1991-92 Tompkins County Digital Planimetric Base Map, and, as a result, dimensions and acreages may vary from legal descriptions. For complete legal descriptions or conveyances, please refer to the appropriate deeds and surveys.

**NOTICE OF DISCLAIMER**  
 This map represents a compilation of graphical and textual information from deeds and surveys, a digital planimetric base map, and digital conversion of hand-drawn mylar maps. Errors and omissions can occur from each of these sources, each source represents a large number of records and originators of information. As a practical matter, the County does not warrant the accuracy or completeness of the information portrayed. The user of these maps agrees to accept the data "as is" with the full knowledge that errors and omissions may exist, and to hold harmless the County for any damages that may result from an inappropriate use of these maps.

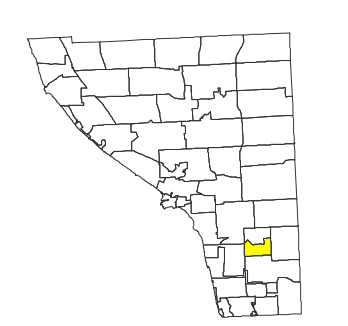
**SPECIAL DISTRICT INFORMATION**  
 Lansing Central School District  
 Lansing Fire District #1  
 Lansing Water District #7  
 Lansing Water District #9  
 Lansing Water District #14

- Building Footprint (1991-2019)
- Curb/Pavement Line
- Railroad
- Hydrography
- Special Districts
- Municipality
- Military Tract/Watkins & Flint Lot Number

- Parcel Connector
- Property Line
- Former Property Line
- Current Year Changes
- Block Limit
- External Tax Map
- Block Number

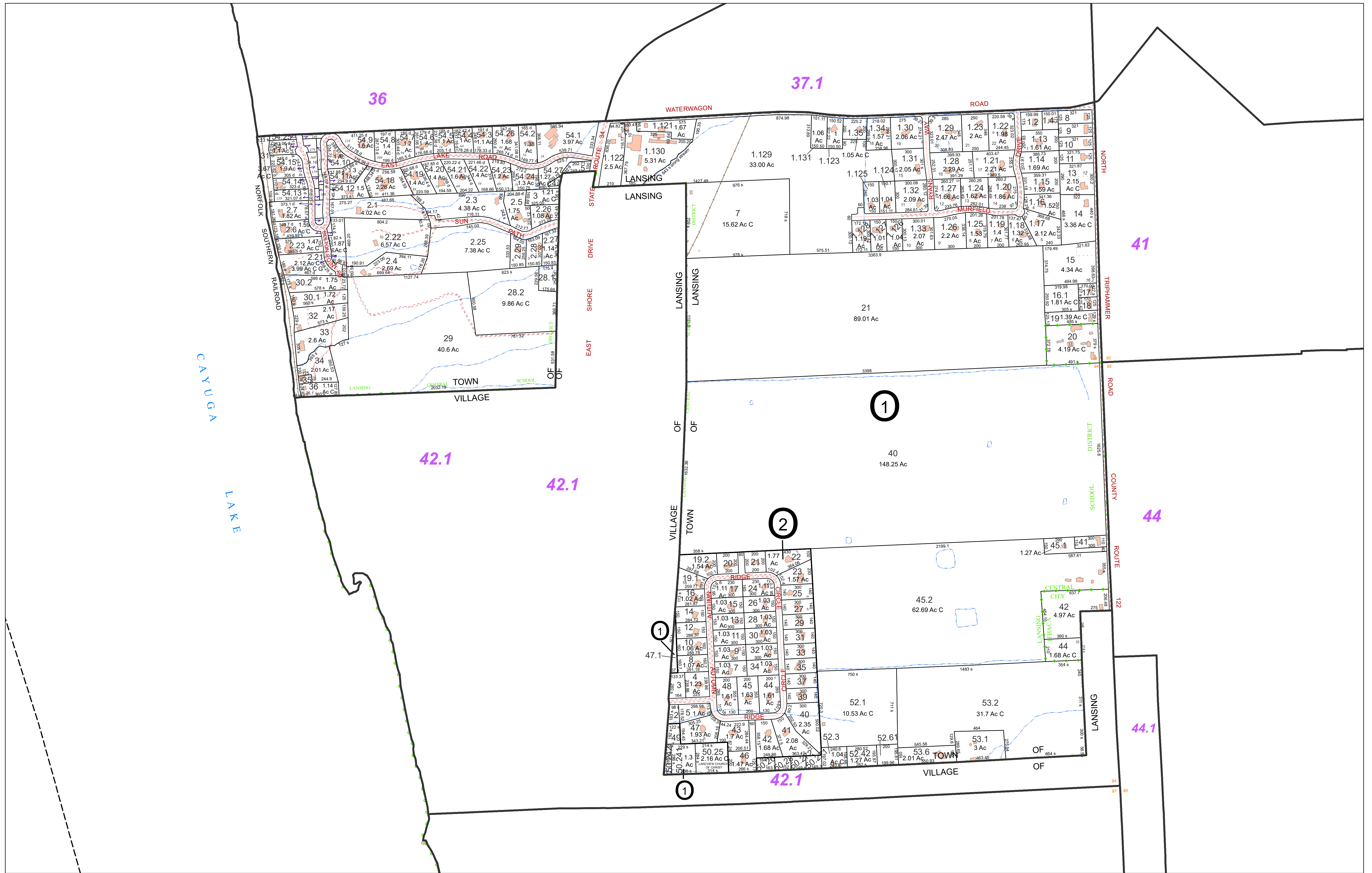
- 43.1** Parcel Lot Number
- 3 12** Previous Lot Number
- A 3** Subdivision Lot Number
- 5.6 Ac** Deed/Survey Acreage
- 2.11 Ac C** Computed Acreage
- 18.50 Ac G** Grouped (Total) Acreage
- 100s** Scaled (Calculated) Acreage
- 100d** Deed Dimension

**TOWN OF LANSING**  
 TOMPKINS COUNTY, N.Y.



MAP: 41  
 SCALE: 1" = 200'  
 (When plotted on Arch D Media)  
 11 x 17" (47%), scale is 1" = 400'  
 MAP REVISED: 1-JULY-2019  
 MAP PRINTED: 1-JULY-2019





**FOR TAX PURPOSES ONLY**  
**NOT TO BE USED FOR CONVEYANCE**

All tax maps are referenced to the New York State Plane Central Coordinate System using the 1983 North American Datum. Property lines have been registered to 1991-92 Tompkins County Digital Planimetric Base Map, and, as a result, dimensions and acreages may vary from legal descriptions. For complete legal descriptions or conveyances, please refer to the appropriate deeds and surveys.

**NOTICE OF DISCLAIMER**

This map represents a compilation of graphical and textual information from deeds and surveys, a digital planimetric base map, and digital conversion of hand-drawn mylar maps. Errors and omissions can occur from each of these sources, each source represents a large number of records and originators of information. As a practical matter, the County does not warrant the accuracy or completeness of the information portrayed. The user of these maps agrees to accept the data "as is" with the full knowledge that errors and omissions may exist, and to hold harmless the County for any damages that may result from an inappropriate use of these maps.

**SPECIAL DISTRICT INFORMATION**

Ithaca City School District  
 Lansing Central School District  
 Lansing Fire District #1  
 Lansing Water District #7

- Building Footprint (1991-2019)
- Curb/Pavement Line
- Railroad
- Hydrography
- Special Districts
- Municipality
- Military Tract/Watkins & Flint Lot Number

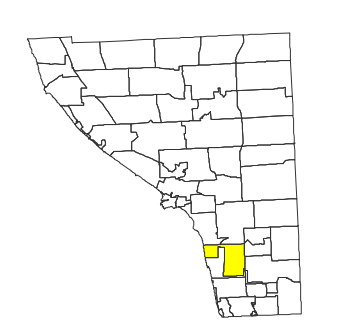
- LEGEND**
- Parcel Connector
  - Property Line
  - Former Property Line
  - Current Year Changes
  - Block Limit
  - External Tax Map
  - Block Number

- 43.1** Parcel Lot Number
- 3 12** Previous Lot Number
- A 3** Subdivision Lot Number
- 5.6 Ac** Deed/Survey Acreage
- 2.11 Ac C** Computed Acreage
- 18.50 Ac G** Grouped (Total) Acreage
- 100s** Scaled (Calculated) Acreage
- 100d** Deed Dimension

**TOWN OF LANSING**  
 TOMPKINS COUNTY, N.Y.

North

200 0 200 400 Feet



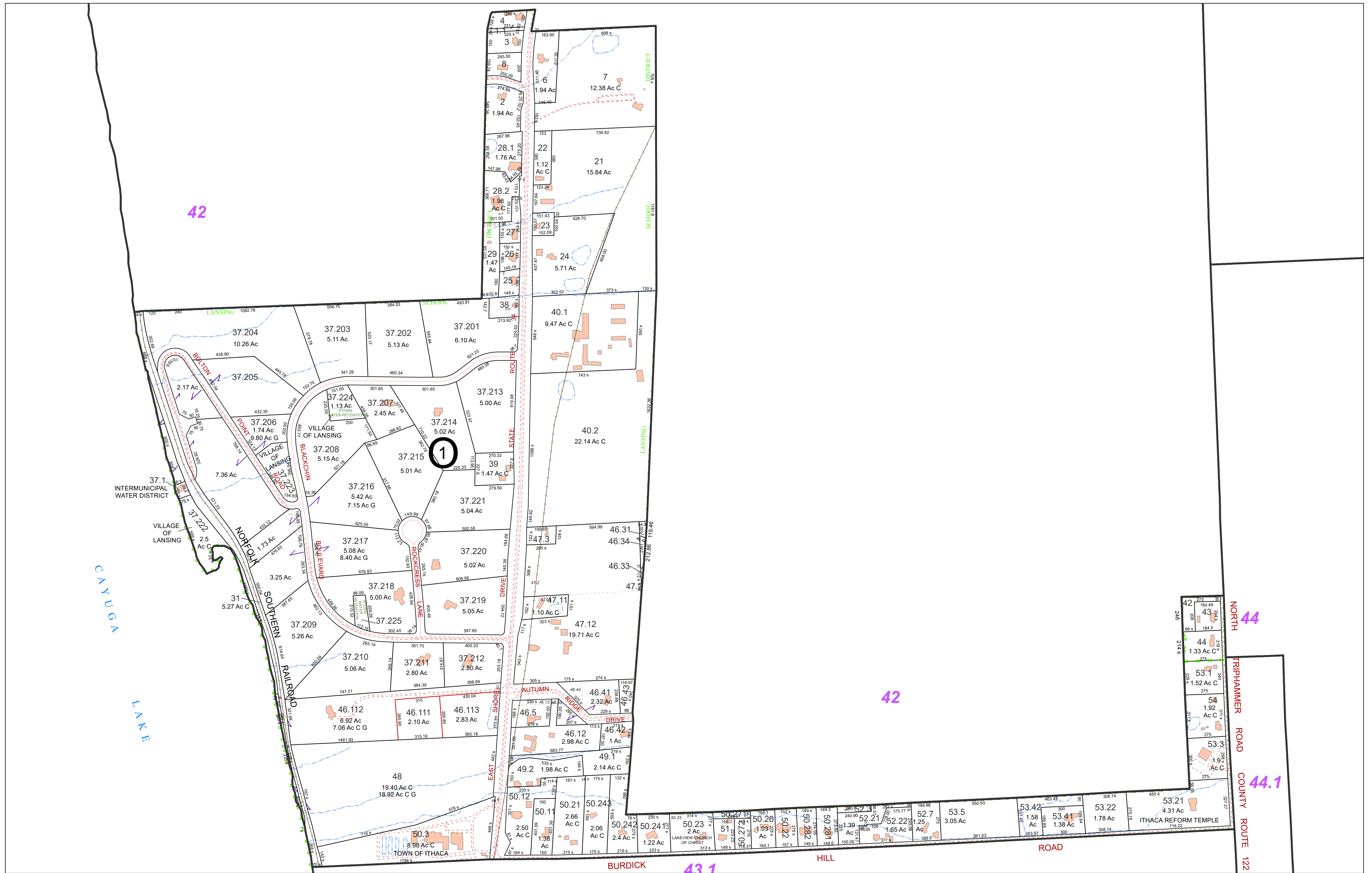
MAP: 42

SCALE: 1" = 400'

(When plotted on Arch D Media)  
 11 x 17" (47%), scale is 1" = 800'

MAP REVISED: 1-JULY-2019  
 MAP PRINTED: 1-JULY-2019





**FOR TAX PURPOSES ONLY**  
**NOT TO BE USED FOR CONVEYANCE**

All tax maps are referenced to the New York State Plane Central Coordinate System using the 1983 North American Datum. Property lines have been registered to 1991-92 Tompkins County Digital Planimetric Base Map, and, as a result, dimensions and acreages may vary from legal descriptions. For complete legal descriptions or conveyances, please refer to the appropriate deeds and surveys.

**NOTICE OF DISCLAIMER**

This map represents a compilation of graphical and textual information from deeds and surveys, a digital planimetric base map, and digital conversion of hand-drawn mylar maps. Errors and omissions can occur from each of these sources, each source represents a large number of records and originators of information. As a practical matter, the County does not warrant the accuracy or completeness of the information portrayed. The end user of these maps agrees to accept the data "as is" with the full knowledge that errors and omissions may exist, and to hold harmless the County for any damages that may result from an inappropriate use of these maps.

**SPECIAL DISTRICT INFORMATION**

Ithaca City School District  
 Lansing Central School District  
 Lansing Fire District #2

- Building Footprint (1991-2019)
- Curb/Pavement Line
- Railroad
- Hydrography
- Special Districts
- Municipality
- Military Tract/Watkins & Flint Lot Number

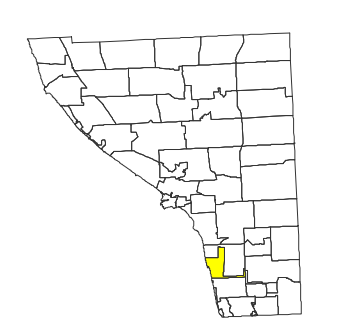
- LEGEND**
- Parcel Connector
  - Property Line
  - Former Property Line
  - Current Year Changes
  - Block Limit
  - External Tax Map
  - Block Number

- 43.1** Parcel Lot Number
- 3.12** Previous Lot Number
- A.3** Subdivision Lot Number
- 5.6 Ac** Deed/Survey Acreage
- 2.11 Ac C** Computed Acreage
- 18.50 Ac G** Grouped (Total) Acreage
- 100s** Scaled (Calculated) Acreage
- 100d** Deed Dimension

**TOWN OF LANSING**  
**VILLAGE OF LANSING**  
 TOMPKINS COUNTY, N.Y.

150 0 150 300 Feet

North



MAP: 42.1

SCALE: 1" = 300'

(When plotted on Arch D Media)  
 11 x 17" (47%), scale is 1" = 600'

MAP REVISED: 1-JULY-2019  
 MAP PRINTED: 1-JULY-2019





**FOR TAX PURPOSES ONLY**  
**NOT TO BE USED FOR CONVEYANCE**  
 All tax maps are referenced to the New York State Plane Central Coordinate System using the 1983 North American Datum. Property lines have been registered to 1991-92 Tompkins County Digital Planimetric Base Map, and, as a result, dimensions and acreages may vary from legal descriptions. For complete legal descriptions or conveyances, please refer to the appropriate deeds and surveys.

**NOTICE OF DISCLAIMER**  
 This map represents a compilation of graphical and textual information from deeds and surveys, a digital planimetric base map, and digital conversion of hand-drawn mylar maps. Errors and omissions can occur from each of these sources, each source represents a large number of records and originators of information. As a practical matter, the County does not warrant the accuracy or completeness of the information portrayed. The end user of these maps agrees to accept the data "as is" with the full knowledge that errors and omissions may exist, and to hold harmless the County for any damages that may result from an inappropriate use of these maps.

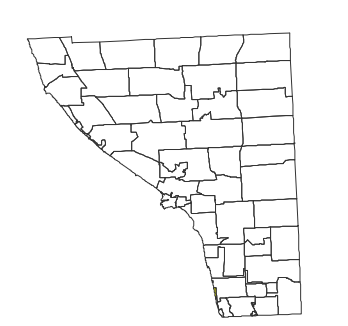
**SPECIAL DISTRICT INFORMATION**  
 Ithaca City School District  
 Lansing Fire District #2

- Building Footprint (1991-2019)
- Curb/Pavement Line
- Railroad
- Hydrography
- Special Districts
- Municipality
- Military Tract/Watkins & Flint Lot Number

- LEGEND**
- Parcel Connector
  - Property Line
  - Former Property Line
  - Current Year Changes
  - Block Limit
  - External Tax Map
  - Block Number

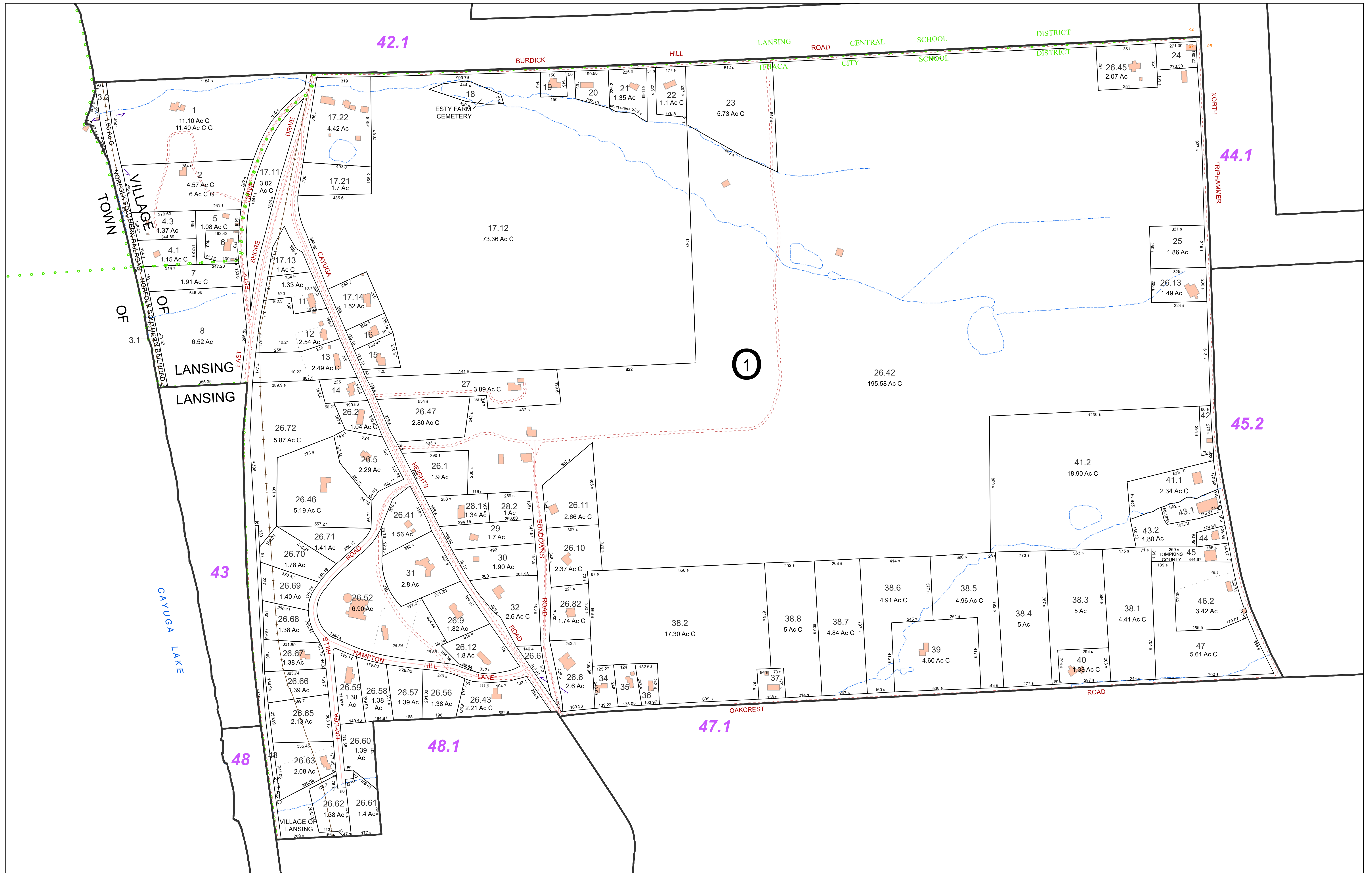
<b>43.1</b>	Parcel Lot Number
3 12	Previous Lot Number
A 3	Subdivision Lot Number
5.6 Ac	Deed/Survey Acreage
2.11 Ac C	Computed Acreage
18.50 Ac G	Grouped (Total) Acreage
100s	Scaled (Calculated) Acreage
100d	Deed Dimension

**TOWN OF LANSING**  
 TOMPKINS COUNTY, N.Y.



MAP: 43  
 SCALE: **1" = 100'**  
 (When plotted on Arch D Media)  
 11 x 17" (47%), scale is 1" = 200'  
 MAP REVISED: 1-JULY-2019  
 MAP PRINTED: 1-JULY-2019





**FOR TAX PURPOSES ONLY**  
 NOT TO BE USED FOR CONVEYANCE

All tax maps are referenced to the New York State Plane Central Coordinate System using the 1983 North American Datum. Property lines have been registered to 1991-92 Tompkins County Digital Planimetric Base Map, and, as a result, dimensions and acreages may vary from legal descriptions. For complete legal descriptions or conveyances, please refer to the appropriate deeds and surveys.

**NOTICE OF DISCLAIMER**

This map represents a compilation of graphical and textual information from deeds and surveys, a digital planimetric base map, and digital conversion of hand-drawn mylar maps. Errors and omissions can occur from each of these sources, each source represents a large number of records and originators of information. As a practical matter, the County does not warrant the accuracy or completeness of the information portrayed. The user of these maps agrees to accept the data "as is" with the full knowledge that errors and omissions may exist, and to hold harmless the County for any damages that may result from an inappropriate use of these maps.

**SPECIAL DISTRICT INFORMATION**

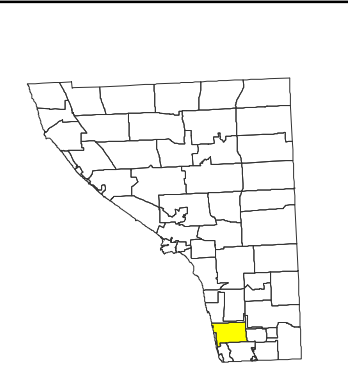
Ithaca City School District  
 Lansing Central School District  
 Lansing Fire District #2

- Building Footprint (1991-2019)
- Curb/Pavement Line
- Railroad
- Hydrography
- Special Districts
- Municipality
- Military Tract/Watkins & Flint Lot Number

- LEGEND**
- Parcel Connector
  - Property Line
  - Former Property Line
  - Current Year Changes
  - Block Limit
  - External Tax Map
  - Block Number

43.1	Parcel Lot Number
3.12	Previous Lot Number
A.3	Subdivision Lot Number
5.6 Ac	Deed/Survey Acreage
2.11 Ac C	Computed Acreage
18.50 Ac G	Grouped (Total) Acreage
100s	Scaled (Calculated) Acreage
100d	Deed Dimension

**TOWN OF LANSING**  
**VILLAGE OF LANSING**  
 TOMPKINS COUNTY, N.Y.



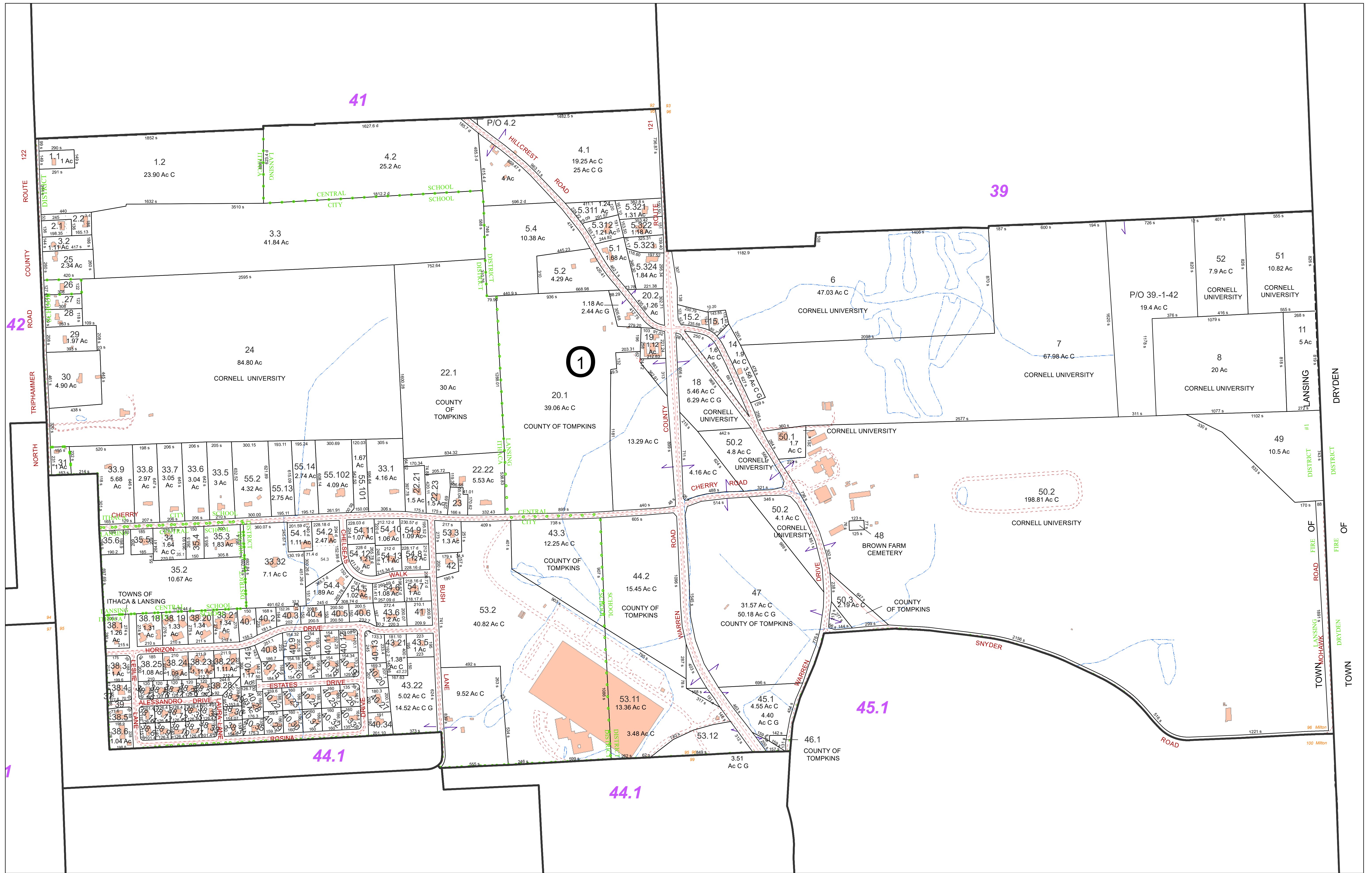
MAP: 43.1

SCALE: 1" = 250'

(When plotted on Arch D Media)  
 11 x 17" (47%), scale is 1" = 500'

MAP REVISED: 1-JULY-2019  
 MAP PRINTED: 1-JULY-2019





**FOR TAX PURPOSES ONLY**  
NOT TO BE USED FOR CONVEYANCE

All tax maps are referenced to the New York State Plane Central Coordinate System using the 1983 North American Datum. Property lines have been registered to 1991-92 Tompkins County Digital Planimetric Base Map, and, as a result, dimensions and acreages may vary from legal descriptions. For complete legal descriptions or conveyances, please refer to the appropriate deeds and surveys.

**NOTICE OF DISCLAIMER**  
This map represents a compilation of graphical and textual information from deeds and surveys, a digital planimetric base map, and digital conversion of hand-drawn mylar maps. Errors and omissions can occur from each of these sources, each source represents a large number of records and originators of information. As a practical matter, the County does not warrant the accuracy or completeness of the information portrayed. The end user of these maps agrees to accept the data "as is" with the full knowledge that errors and omissions may exist, and to hold harmless the County for any damages that may result from an inappropriate use of these maps.

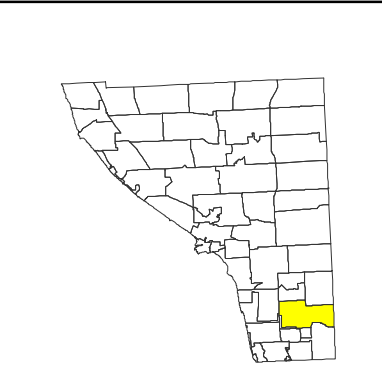
**SPECIAL DISTRICT INFORMATION**  
Ithaca City School District  
Lansing Central School District  
Lansing Fire District #1  
Lansing Water District #7  
Lansing Water District #9

- Building Footprint (1991-2019)
- Curb/Pavement Line
- Railroad
- Hydrography
- Special Districts
- Municipality
- Military Tract/Watkins & Flint Lot Number

- Parcel Connector
- Property Line
- Former Property Line
- Current Year Changes
- Block Limit
- External Tax Map
- Block Number

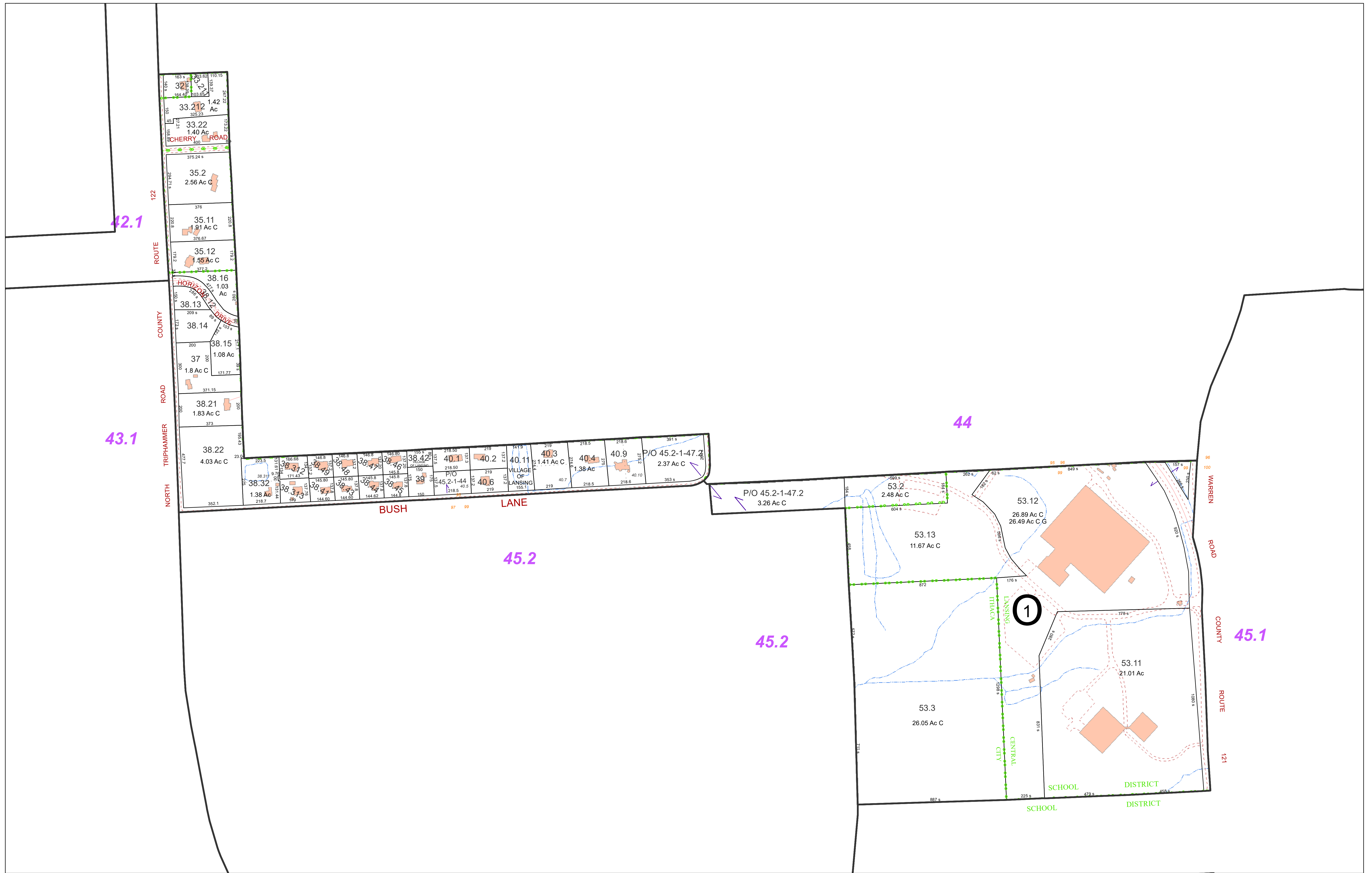
- LEGEND**
- Parcel Lot Number
  - Previous Lot Number
  - Subdivision Lot Number
  - Deed/Survey Acreage
  - Computed Acreage
  - Grouped (Total) Acreage
  - Scaled (Calculated) Acreage
  - Deed Dimension

**TOWN OF LANSING**  
TOMPKINS COUNTY, N.Y.



MAP: 44  
SCALE: 1" = 350'  
(When plotted on Arch D Media)  
11 x 17" (47%), scale is 1" = 700'  
MAP REVISED: 1-JULY-2019  
MAP PRINTED: 1-JULY-2019





**FOR TAX PURPOSES ONLY**  
**NOT TO BE USED FOR CONVEYANCE**

All tax maps are referenced to the New York State Plane Central Coordinate System using the 1983 North American Datum. Property lines have been registered to 1991-92 Tompkins County Digital Planimetric Base Map, and, as a result, dimensions and acreages may vary from legal descriptions. For complete legal descriptions or conveyances, please refer to the appropriate deeds and surveys.

**NOTICE OF DISCLAIMER**

This map represents a compilation of graphical and textual information from deeds and surveys, a digital planimetric base map, and digital conversion of hand-drawn mylar maps. Errors and omissions can occur from each of these sources, each source represents a large number of records and originators of information. As a practical matter, the County does not warrant the accuracy or completeness of the information portrayed. The end user of these maps agrees to accept the data "as is" with the full knowledge that errors and omissions may exist, and to hold harmless the County for any damages that may result from an inappropriate use of these maps.

**SPECIAL DISTRICT INFORMATION**

Ithaca City School District  
 Lansing Central School District  
 Lansing Fire District #2

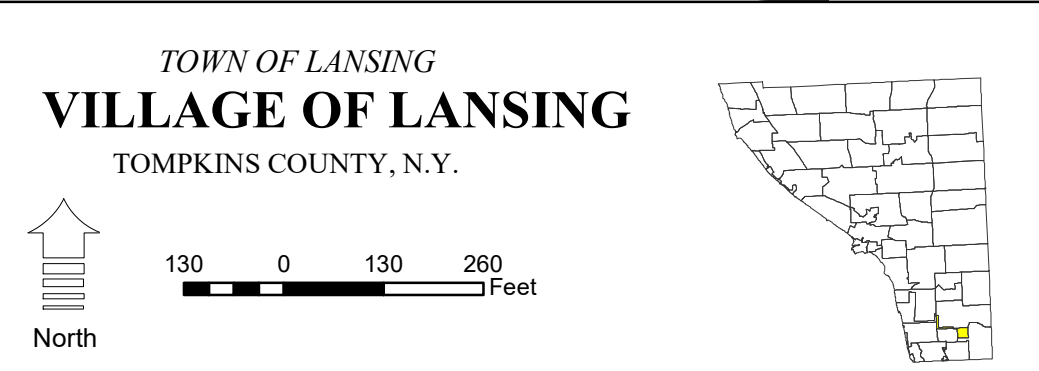
- LEGEND**
- Building Footprint (1991-2019)
  - Curb/Pavement Line
  - Railroad
  - Hydrography
  - Special Districts
  - Municipality
  - Military Tract/Watkins & Flint Lot Number
  - Parcel Connector
  - Property Line
  - Former Property Line
  - Current Year Changes
  - Block Limit
  - External Tax Map
  - Block Number

- 43.1** Parcel Lot Number
- 3 12** Previous Lot Number
- A 3** Subdivision Lot Number
- 5.6 Ac** Deed/Survey Acreage
- 2.11 Ac C** Computed Acreage
- 18.50 Ac G** Grouped (Total) Acreage
- 100s** Scaled (Calculated) Acreage
- 100d** Deed Dimension

**TOWN OF LANSING**  
**VILLAGE OF LANSING**  
 TOMPKINS COUNTY, N.Y.

North

130 0 130 260 Feet



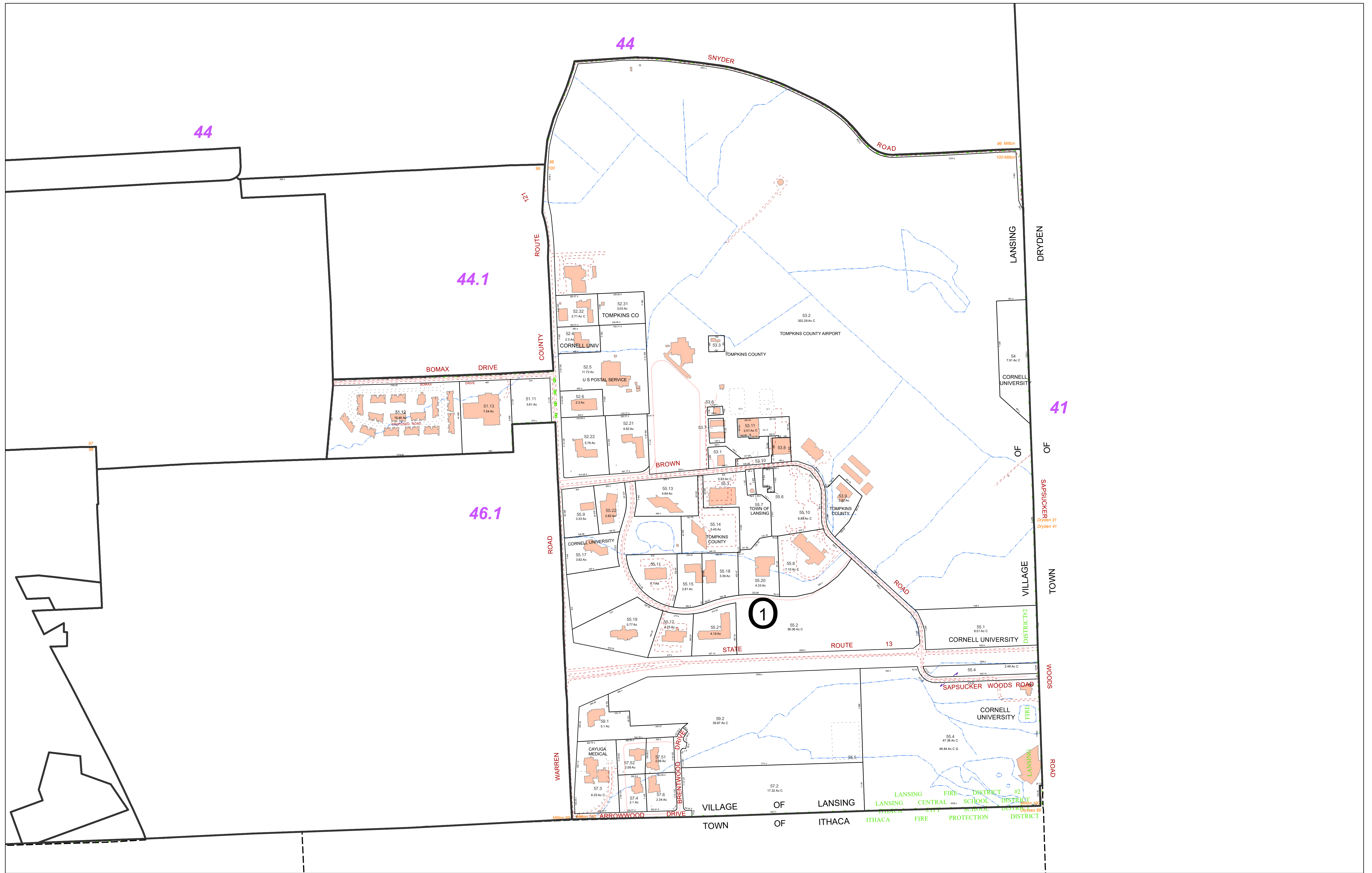
MAP: 44.1

SCALE: 1" = 250'

(When plotted on Arch D Media)  
 11 x 17" (47%), scale is 1" = 500'

MAP REVISED: 1-JULY-2019  
 MAP PRINTED: 1-JULY-2019





**FOR TAX PURPOSES ONLY**  
**NOT TO BE USED FOR CONVEYANCE**  
 All tax maps are referenced to the New York State Plane Central Coordinate System using the 1983 North American Datum. Property lines have been registered to 1991-92 Tompkins County Digital Planimetric Base Map, and, as a result, dimensions and acreages may vary from legal descriptions. For complete legal descriptions or conveyances, please refer to the appropriate deeds and surveys.

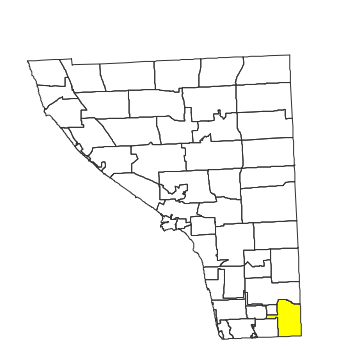
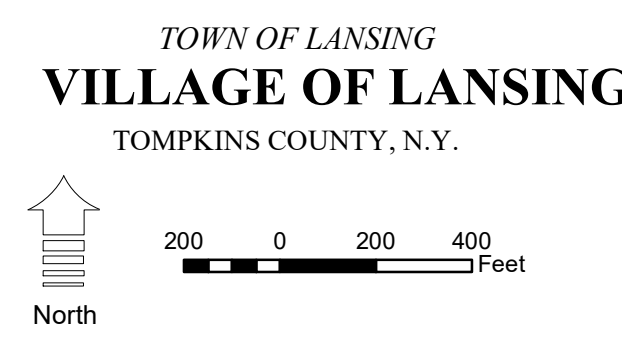
**NOTICE OF DISCLAIMER**  
 This map represents a compilation of graphical and textual information from deeds and surveys, a digital planimetric base map, and digital conversion of hand-drawn mylar maps. Errors and omissions can occur from each of these sources, each source represents a large number of records and originators of information. As a practical matter, the County does not warrant the accuracy or completeness of the information portrayed. The end user of these maps agrees to accept the data "as is" with the full knowledge that errors and omissions may exist, and to hold harmless the County for any damages that may result from an inappropriate use of these maps.

**SPECIAL DISTRICT INFORMATION**  
 Ithaca City School District  
 Lansing Central School District  
 Lansing Fire District #2

- LEGEND**
- Building Footprint (1991-2019)
  - Curb/Pavement Line
  - Railroad
  - Hydrography
  - Special Districts
  - Municipality
  - Military Tract/Watkins & Flint Lot Number
  - Parcel Connector
  - Property Line
  - Former Property Line
  - Current Year Changes
  - Block Limit
  - External Tax Map
  - Block Number

<b>43.1</b>	Parcel Lot Number
3 12	Previous Lot Number
A 3	Subdivision Lot Number
5.6 Ac	Deed/Survey Acreage
2.11 Ac C	Computed Acreage
18.50 Ac G	Grouped (Total) Acreage
100s	Scaled (Calculated) Acreage
100d	Deed Dimension

**TOWN OF LANSING**  
**VILLAGE OF LANSING**  
 TOMPKINS COUNTY, N.Y.



MAP: 45.1  
 SCALE: 1" = 400'  
 (When plotted on Arch D Media)  
 11 x 17" (47%), scale is 1" = 500'  
 MAP REVISED: 1-JULY-2019  
 MAP PRINTED: 1-JULY-2019





**FOR TAX PURPOSES ONLY**  
 NOT TO BE USED FOR CONVEYANCE

All tax maps are referenced to the New York State Plane Central Coordinate System using the 1983 North American Datum. Property lines have been registered to 1991-92 Tompkins County Digital Planimetric Base Map, and, as a result, dimensions and acreages may vary from legal descriptions. For complete legal descriptions or conveyances, please refer to the appropriate deeds and surveys.

**NOTICE OF DISCLAIMER**

This map represents a compilation of graphical and textual information from deeds and surveys, a digital planimetric base map, and digital conversion of hand-drawn mylar maps. Errors and omissions can occur from each of these sources, each source represents a large number of records and originators of information. As a practical matter, the County does not warrant the accuracy or completeness of the information portrayed. The user of these maps agrees to accept the data "as is" with the full knowledge that errors and omissions may exist, and to hold harmless the County for any damages that may result from an inappropriate use of these maps.

**SPECIAL DISTRICT INFORMATION**

Ithaca City School District  
 Lansing Central School District  
 Lansing Fire District #2

- Building Footprint (1991-2019)
- Curb/Pavement Line
- Railroad
- Hydrography
- Special Districts
- Municipality
- Military Tract/Watkins & Flint Lot Number

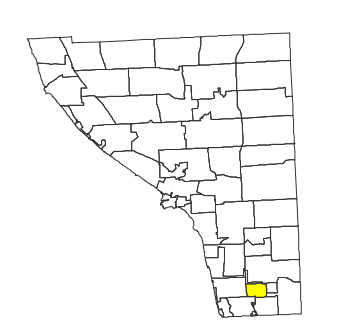
- LEGEND**
- Parcel Connector
  - Property Line
  - Former Property Line
  - Current Year Changes
  - Block Limit
  - External Tax Map
  - Block Number

- 43.1** Parcel Lot Number
- 3 12** Previous Lot Number
- A 3** Subdivision Lot Number
- 5.6 Ac** Deed/Survey Acreage
- 2.11 Ac C** Computed Acreage
- 18.50 Ac G** Grouped (Total) Acreage
- 100s** Scaled (Calculated) Acreage
- 100d** Deed Dimension

**TOWN OF LANSING**  
**VILLAGE OF LANSING**  
 TOMPKINS COUNTY, N.Y.

North

100 0 100 200 Feet



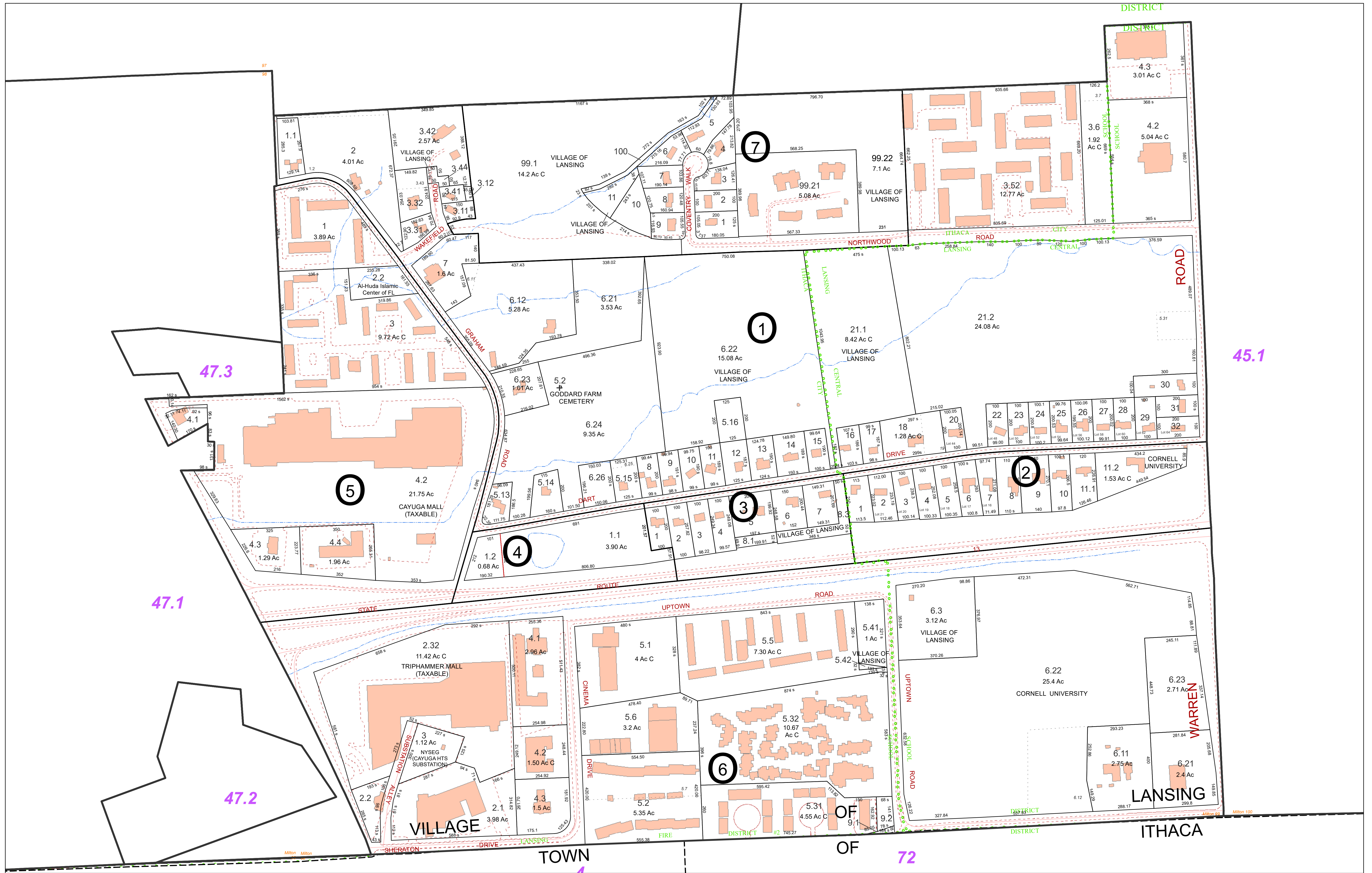
MAP: 45.2

SCALE: 1" = 200'

(When plotted on Arch D Media)  
 11 x 17" (47%), scale is 1" = 400'

MAP REVISED: 1-JULY-2019  
 MAP PRINTED: 1-JULY-2019





**FOR TAX PURPOSES ONLY**  
 NOT TO BE USED FOR CONVEYANCE

All tax maps are referenced to the New York State Plane Central Coordinate System using the 1983 North American Datum. Property lines have been registered to 1991-92 Tompkins County Digital Planimetric Base Map, and, as a result, dimensions and acreages may vary from legal descriptions. For complete legal descriptions or conveyances, please refer to the appropriate deeds and surveys.

**NOTICE OF DISCLAIMER**

This map represents a compilation of graphical and textual information from deeds and surveys, a digital planimetric base map, and digital conversion of hand-drawn mylar maps. Errors and omissions can occur from each of these sources, each source represents a large number of records and origins of information. As a practical matter, the County does not warrant the accuracy or completeness of the information portrayed. The user of these maps agrees to accept the data "as is" with the full knowledge that errors and omissions may exist, and to hold harmless the County for any damages that may result from an inappropriate use of these maps.

**SPECIAL DISTRICT INFORMATION**

Ithaca City School District  
 Lansing Central School District  
 Lansing Fire District #2

- Building Footprint (1991-2019)
- Curb/Pavement Line
- Railroad
- Hydrography
- Special Districts
- Municipality
- Military Tract/Watkins & Flint Lot Number

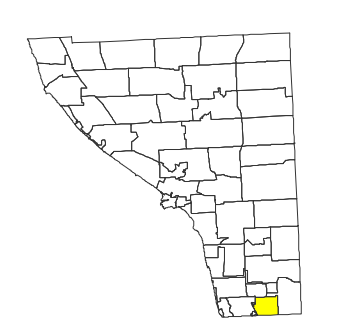
- LEGEND**
- Parcel Connector
  - Property Line
  - Former Property Line
  - Current Year Changes
  - Block Limit
  - External Tax Map
  - Block Number

- 43.1 Parcel Lot Number
- 3.12 Previous Lot Number
- A.3 Subdivision Lot Number
- 5.6 Ac Deed/Survey Acreage
- 2.11 Ac C Computed Acreage
- 18.50 Ac G Grouped (Total) Acreage
- 100s Scaled (Calculated) Acreage
- 100d Deed Dimension

**TOWN OF LANSING**  
**VILLAGE OF LANSING**  
 TOMPKINS COUNTY, N.Y.

North

100 0 100 200 Feet



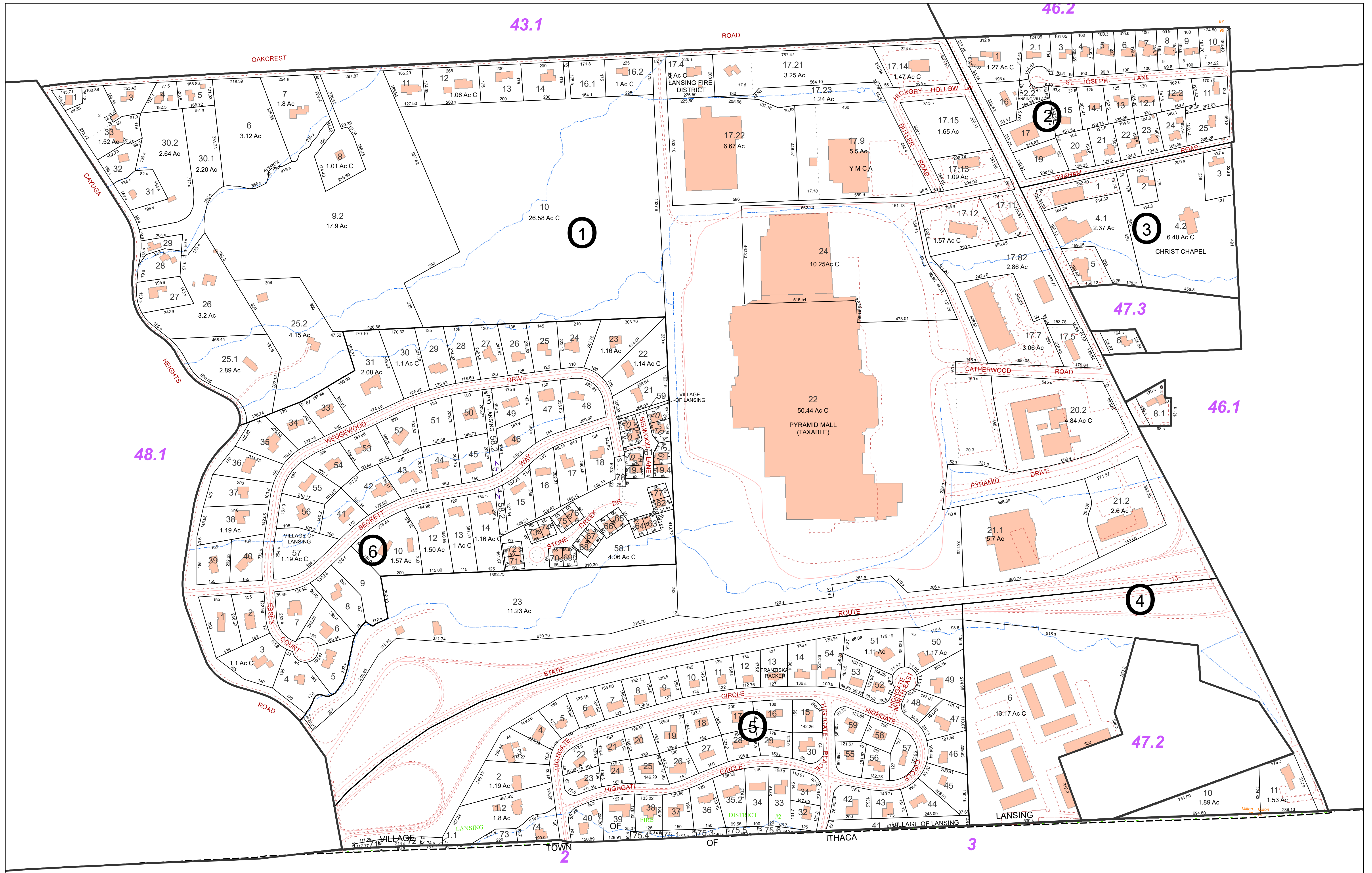
MAP: 46.1

SCALE: 1" = 200'

(When plotted on Arch D Media)  
 11 x 17" (47%) scale is 1" = 400'

MAP REVISED: 1-JULY-2019  
 MAP PRINTED: 1-JULY-2019





**FOR TAX PURPOSES ONLY**  
 NOT TO BE USED FOR CONVEYANCE

All tax maps are referenced to the New York State Plane Central Coordinate System using the 1983 North American Datum. Property lines have been registered to 1991-92 Tompkins County Digital Planimetric Base Map, and, as a result, dimensions and acreages may vary from legal descriptions. For complete legal descriptions or conveyances, please refer to the appropriate deeds and surveys.

**NOTICE OF DISCLAIMER**

This map represents a compilation of graphical and textual information from deeds and surveys, a digital planimetric base map, and digital conversion of hand-drawn mylar maps. Errors and omissions can occur from each of these sources, each source represents a large number of records and originators of information. As a practical matter, the County does not warrant the accuracy or completeness of the information portrayed. The user of these maps agrees to accept the data "as is" with the full knowledge that errors and omissions may exist, and to hold harmless the County for any damages that may result from an inappropriate use of these maps.

**SPECIAL DISTRICT INFORMATION**

Ithaca City School District  
 Lansing Central School District  
 Lansing Fire District #2

- Building Footprint (1991-2019)
- Curb/Pavement Line
- Railroad
- Hydrography
- Special Districts
- Municipality
- Military Tract/Watkins & Flint Lot Number

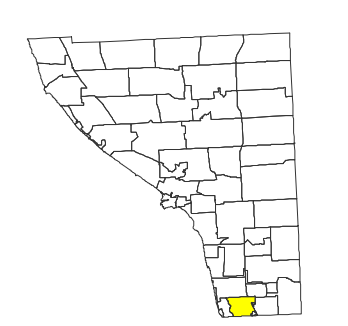
- LEGEND**
- Parcel Connector
  - Property Line
  - Former Property Line
  - Deed/Survey Changes
  - Block Limit
  - External Tax Map
  - Block Number

- 43.1** Parcel Lot Number
- 3 12** Previous Lot Number
- A 3** Subdivision Lot Number
- 5.6 Ac** Deed/Survey Acreage
- 2.11 Ac C** Computed Acreage
- 18.50 Ac G** Grouped (Total) Acreage
- 100s** Scaled (Calculated) Acreage
- 100d** Deed Dimension

**TOWN OF LANSING**  
**VILLAGE OF LANSING**  
 TOMPKINS COUNTY, N.Y.

North

100 0 100 200 Feet



MAP: 47.1

SCALE: 1" = 200'

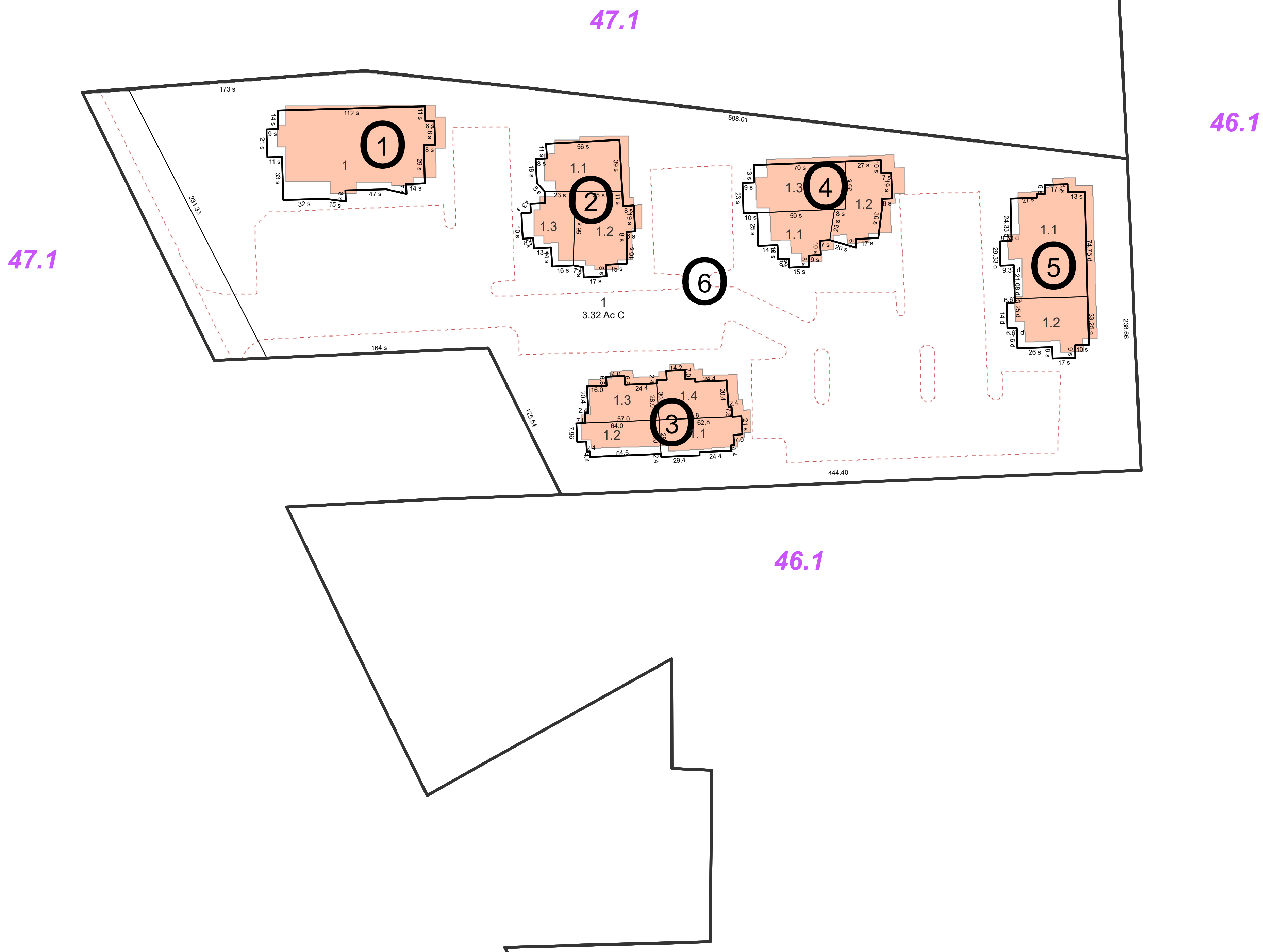
(When plotted on Arch D Media)  
 11 x 17" (47%) scale is

MAP REVISED: 1-JULY-2019  
 MAP PRINTED: 1-JULY-2019









**FOR TAX PURPOSES ONLY**  
NOT TO BE USED FOR CONVEYANCE

All tax maps are referenced to the New York State Plane Central Coordinate System using the 1983 North American Datum. Property lines have been registered to 1991-92 Tompkins County Digital Planimetric Base Map, and, as a result, dimensions and acreages may vary from legal descriptions. For complete legal descriptions or conveyances, please refer to the appropriate deeds and surveys.

**NOTICE OF DISCLAIMER**  
This map represents a compilation of graphical and textual information from deeds and surveys, a digital planimetric base map, and digital conversion of hand-drawn mylar maps. Errors and omissions can occur from each of these sources, each source represents a large number of records and originators of information. As a practical matter, the County does not warrant the accuracy or completeness of the information portrayed. The end user of these maps agrees to accept the data "as is" with the full knowledge that errors and omissions may exist, and to hold harmless the County for any damages that may result from an inappropriate use of these maps.

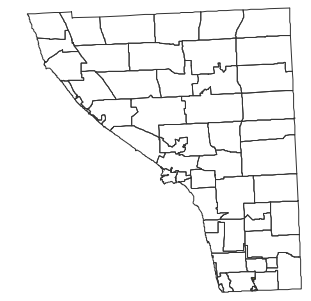
**SPECIAL DISTRICT INFORMATION**  
Ithaca City School District  
Lansing Central School District  
Lansing Fire District #2

- Building Footprint (1991-2019)
- Curb/Pavement Line
- Railroad
- Hydrography
- Special Districts
- Municipality
- Military Tract/Watkins & Flint Lot Number

- LEGEND**
- Parcel Connector
  - Property Line
  - Former Property Line
  - Current Year Changes
  - Block Limit
  - External Tax Map
  - Block Number

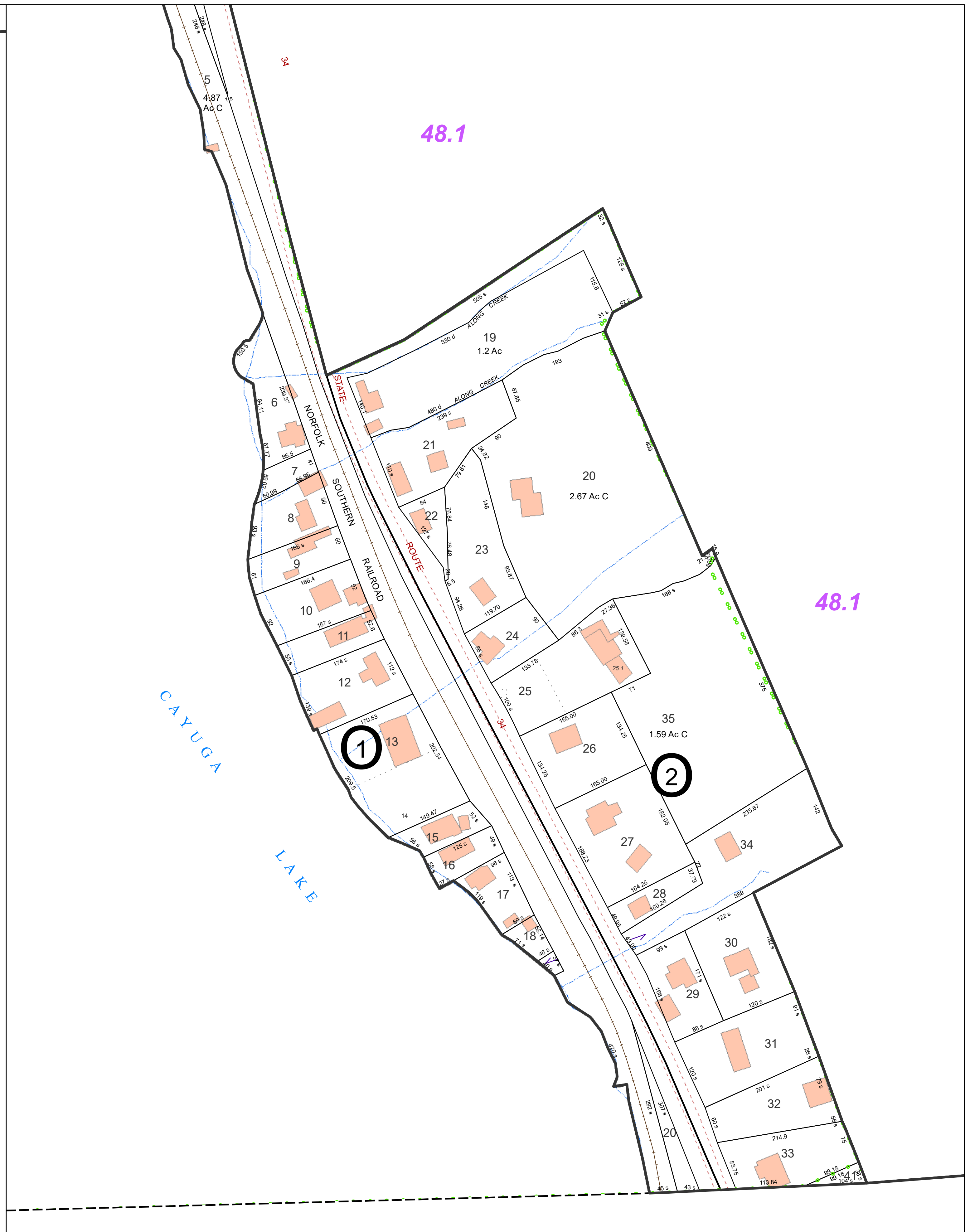
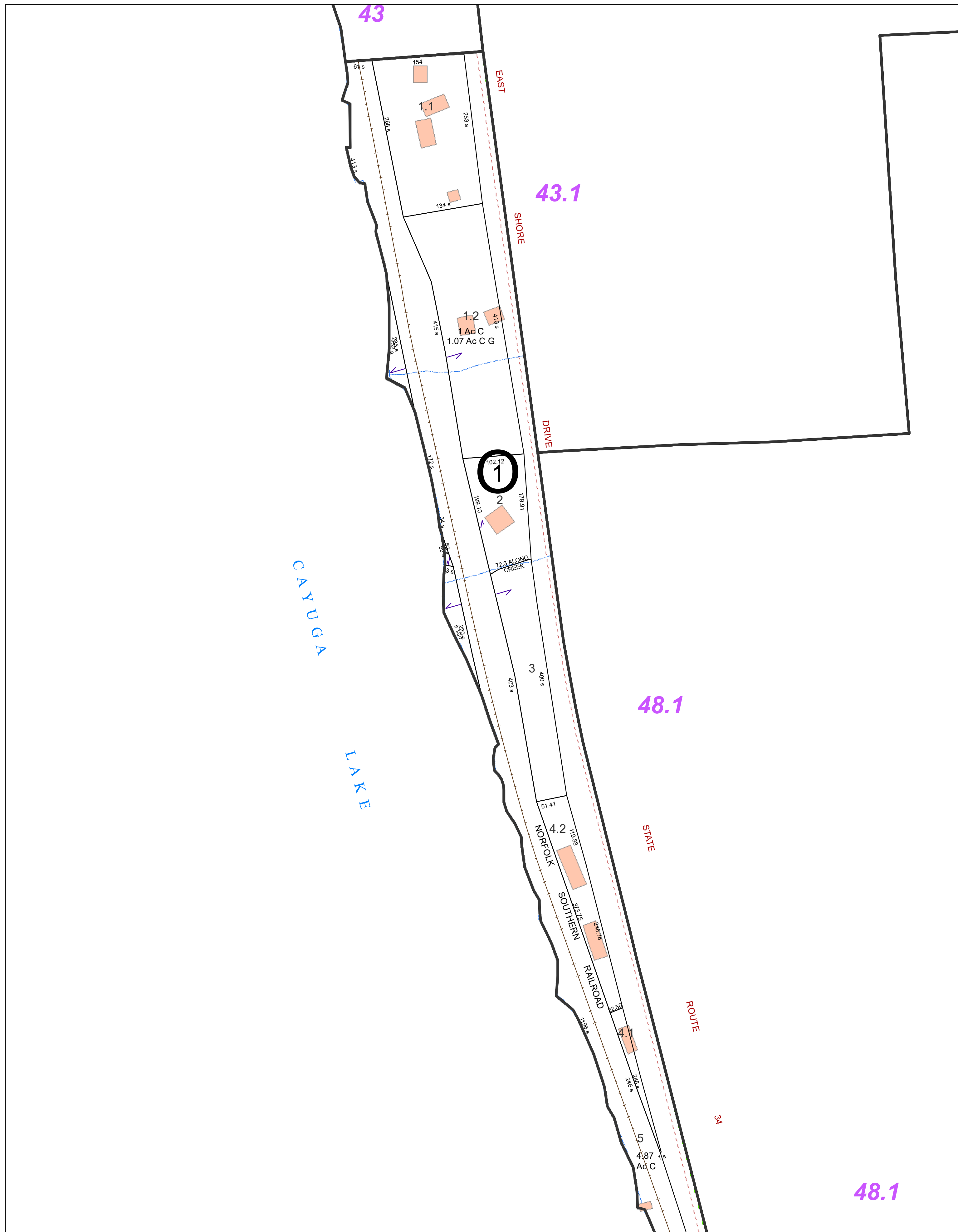
<b>43.1</b>	Parcel Lot Number
3 12	Previous Lot Number
A 3	Subdivision Lot Number
5.6 Ac	Deed/Survey Acreage
2.11 Ac C	Computed Acreage
18.50 Ac G	Grouped (Total) Acreage
100s	Scaled (Calculated) Acreage
100d	Deed Dimension

**TOWN OF LANSING**  
**VILLAGE OF LANSING**  
TOMPKINS COUNTY, N.Y.



MAP: 47.3  
SCALE: 1" = 50'  
(When plotted on Arch D Media)  
11 x 17" (47%), scale is 1" = 100.  
MAP REVISED: 1-JULY-2019  
MAP PRINTED: 1-JULY-2019





**FOR TAX PURPOSES ONLY**  
**NOT TO BE USED FOR CONVEYANCE**  
 All tax maps are referenced to the New York State Plane Central Coordinate System using the 1983 North American Datum. Property lines have been registered to 1991-92 Tompkins County Digital Planimetric Base Map, and, as a result, dimensions and acreages may vary from legal descriptions. For complete legal descriptions or conveyances, please refer to the appropriate deeds and surveys.

**NOTICE OF DISCLAIMER**  
 This map represents a compilation of graphical and textual information from deeds and surveys, a digital planimetric base map, and digital conversion of hand-drawn mylar maps. Errors and omissions can occur from each of these sources, each source represents a large number of records and originators of information. As a practical matter, the County does not warrant the accuracy or completeness of the information portrayed. The end user of these maps agrees to accept the data "as is" with the full knowledge that errors and omissions may exist, and to hold harmless the County for any damages that may result from an inappropriate use of these maps.

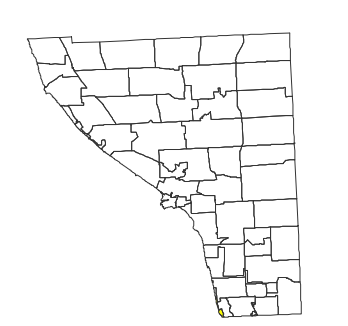
**SPECIAL DISTRICT INFORMATION**  
 Ithaca City School District  
 Lansing Fire District #2

- Building Footprint (1991-2019)
- Curb/Pavement Line
- Railroad
- Hydrography
- Special Districts
- Municipality
- Military Tract/Watkins & Flint Lot Number

- LEGEND**
- Parcel Connector
  - Property Line
  - Former Property Line
  - Current Year Changes
  - Block Limit
  - External Tax Map
  - Block Number

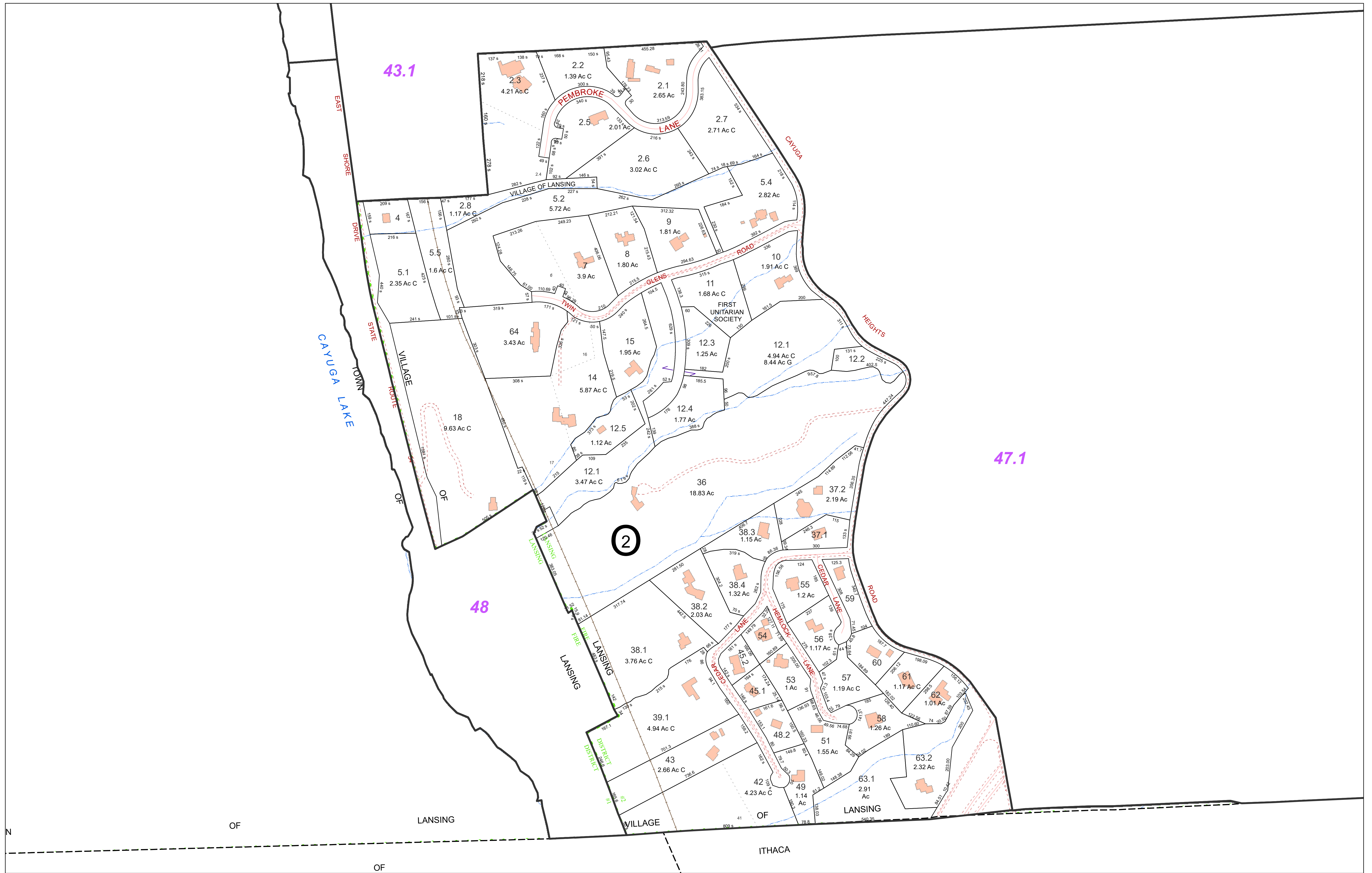
<b>43.1</b>	Parcel Lot Number
3 12	Previous Lot Number
A 3	Subdivision Lot Number
5.6 Ac	Deed/Survey Acreage
2.11 Ac C	Computed Acreage
18.50 Ac G	Grouped (Total) Acreage
100s	Scaled (Calculated) Acreage
100d	Deed Dimension

**TOWN OF LANSING**  
 TOMPKINS COUNTY, N.Y.



MAP: 48  
 SCALE: 1" = 100'  
 (When plotted on Arch D Media)  
 11 x 17" (47%), scale is 1" = 200'  
 MAP REVISED: 1-JULY-2019  
 MAP PRINTED: 1-JULY-2019





**FOR TAX PURPOSES ONLY**  
**NOT TO BE USED FOR CONVEYANCE**  
 All tax maps are referenced to the New York State Plane Central Coordinate System using the 1983 North American Datum. Property lines have been registered to 1991-92 Tompkins County Digital Planimetric Base Map, and, as a result, dimensions and acreages may vary from legal descriptions. For complete legal descriptions or conveyances, please refer to the appropriate deeds and surveys.

**NOTICE OF DISCLAIMER**  
 This map represents a compilation of graphical and textual information from deeds and surveys, a digital planimetric base map, and digital conversion of hand-drawn mylar maps. Errors and omissions can occur from each of these sources, each source represents a large number of records and originators of information. As a practical matter, the County does not warrant the accuracy or completeness of the information portrayed. The end user of these maps agrees to accept the data "as is" with the full knowledge that errors and omissions may exist, and to hold harmless the County for any damages that may result from an inappropriate use of these maps.

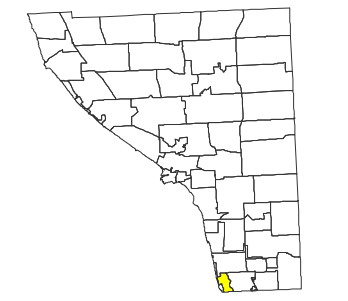
**SPECIAL DISTRICT INFORMATION**  
 Ithaca City School District  
 Lansing Fire District #2

- Building Footprint (1991-2019)
- Curb/Pavement Line
- Railroad
- Hydrography
- Special Districts
- Municipality
- Military Tract/Watkins & Flint Lot Number

- LEGEND**
- Parcel Connector
  - Property Line
  - Former Property Line
  - Current Year Changes
  - Block Limit
  - External Tax Map
  - Block Number

Parcel Lot Number	Parcel Lot Number
43.1	Parcel Lot Number
3.12	Previous Lot Number
A.3	Subdivision Lot Number
5.6 Ac	Deed/Survey Acreage
2.11 Ac C	Computed Acreage
18.50 Ac G	Grouped (Total) Acreage
100s	Scaled (Calculated) Acreage
100d	Deed Dimension

**TOWN OF LANSING**  
**VILLAGE OF LANSING**  
 TOMPKINS COUNTY, N.Y.



MAP: 48.1  
 SCALE: 1" = 200'  
 (When plotted on Arch D Media)  
 11 x 17" (47%), scale is 1" = 400'  
 MAP REVISED: 1-JULY-2019  
 MAP PRINTED: 1-JULY-2019