


1997 Generalized Land Use

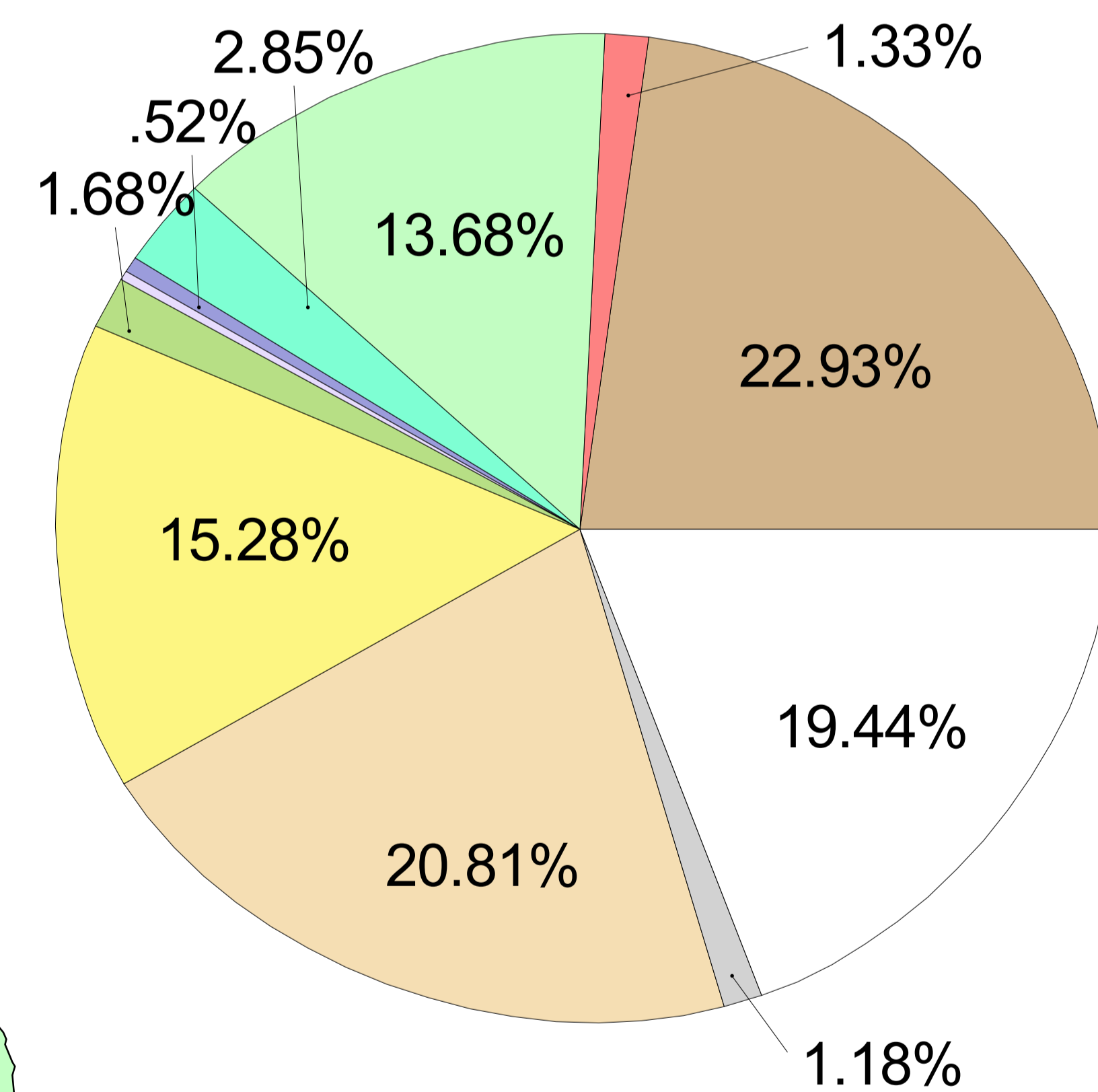
Prepared by the Tompkins County Planning Department

Legend




*A year-round residence with 10 or more acres of land; it may have up to 3 year-round dwelling units.

Percent Land Cover



Land use was determined using the 1997 Real Property Services Assessment database. Large parcels may contain several uses. Only the dominant land use is recorded. The map was not field checked and therefore may not reflect current uses.

2 0 2 4 6 Miles



The standard projection and datum for all Tompkins County data is New York State Plane Central, North American Datum 1983

N

