

FOR TAX PURPOSES ONLY
 NOT TO BE USED FOR CONVEYANCE

All tax maps are referenced to the New York State Plane Central Coordinate System using the 1983 North American Datum. Property lines have been registered to 1991-92 Tompkins County Digital Planimetric Base Map, and, as a result, dimensions and acreages may vary from legal descriptions. For complete legal descriptions or conveyances, please refer to the appropriate deeds and surveys.

NOTICE OF DISCLAIMER

This map represents a compilation of graphical and textual information from deeds and surveys, a digital planimetric base map, and digital conversion of hand-drawn mylar maps. Errors and omissions can occur from each of these sources; each source represents a large number of records and originators of information. As a practical matter, the County does not warrant the accuracy or completeness of the information portrayed. The user of these maps agrees to accept the data "as is" with the full knowledge that errors and omissions may exist, and to hold harmless the County for any damages that may result from an inappropriate use of these maps.

SPECIAL DISTRICT INFORMATION

Ithaca City School District
 Danby Fire District

- LEGEND**
- Building Footprint (1991-2022)
 - Curb/Pavement Line
 - Railroad
 - Hydrography
 - Special Districts
 - Municipality
 - Military Tract/Watkins & Flint Lot Number
 - Parcel Connector
 - Property Line
 - Former Property Line
 - Current Year Changes
 - Block Limit
 - External Tax Map
 - Block Number

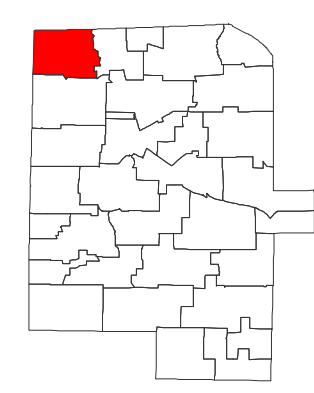
- Parcel Lot Number
- Previous Lot Number
- Subdivision Lot Number
- Deed/Survey Acreage
- Computed Acreage
- Grouped (Total) Acreage
- Scaled (Calculated) Acreage
- Deed Dimension

43.1
 3.12
 4.3
 5.6 Ac
 2.11 Ac C
 18.50 Ac G
 100s
 100d

TOWN OF DANBY
 TOMPKINS COUNTY, N.Y.

North

200 0 200 400 Feet

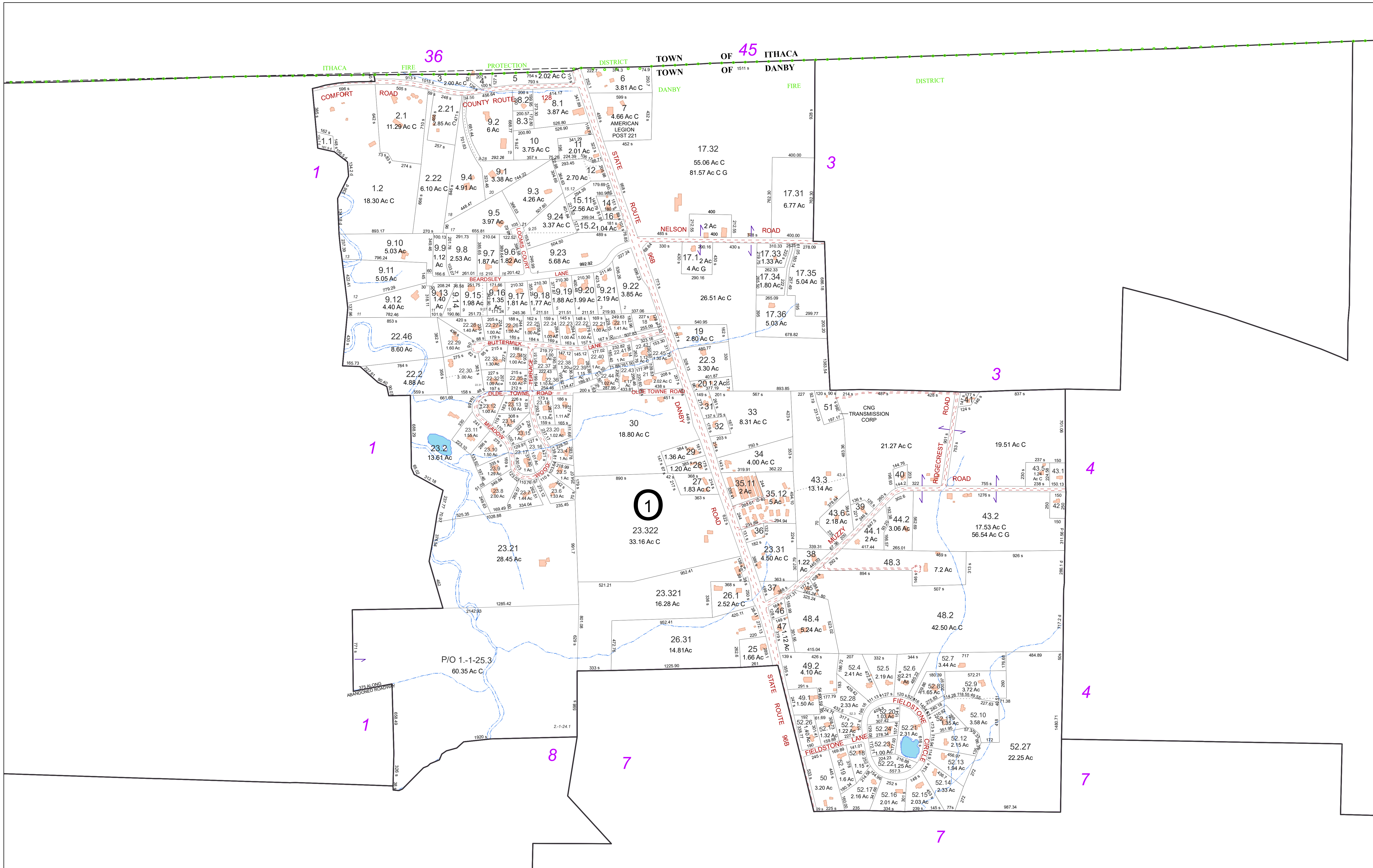


MAP: 1

SCALE: 1" = 400'

(When plotted on Arch D Media)
 11 x 17" (47%), scale is 1" = 800'

MAP REVISED: 1-JULY-2022
 MAP PRINTED: 1-JULY-2022



FOR TAX PURPOSES ONLY
 NOT TO BE USED FOR CONVEYANCE

All tax maps are referenced to the New York State Plane Central Coordinate System using the 1983 North American Datum. Property lines have been registered to 1991-92 Tompkins County Digital Planimetric Base Map, and, as a result, dimensions and acreages may vary from legal descriptions. For complete legal descriptions or conveyances, please refer to the appropriate deeds and surveys.

NOTICE OF DISCLAIMER

This map represents a compilation of graphical and textual information from deeds and surveys, a digital planimetric base map, and digital conversion of hand-drawn mylar maps. Errors and omissions can occur from each of these sources, each source represents a large number of records and originators of information. As a practical matter, the County does not warrant the accuracy or completeness of the information portrayed. The end user of these maps agrees to accept the data "as is" with the full knowledge that errors and omissions may exist, and to hold harmless the County for any damages that may result from an inappropriate use of these maps.

SPECIAL DISTRICT INFORMATION

Ithaca City School District
 Danby Fire District

- Building Footprint (1991-2022)
- Curb/Pavement Line
- Railroad
- Hydrography
- Special Districts
- Municipality
- Military Tract/Watkins & Flint Lot Number

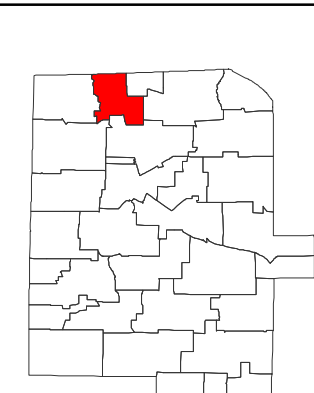
- Parcel Connector
- Property Line
- Former Property Line
- Current Year Changes
- Block Limit
- External Tax Map
- Block Number

- 43.1 Parcel Lot Number
- 3.12 Previous Lot Number
- 4.3 Subdivision Lot Number
- 5.6 Ac Deed/Survey Acreage
- 2.11 Ac C Computed Acreage
- 18.50 Ac G Grouped (Total) Acreage
- 100s Scaled (Calculated) Acreage
- 100d Deed Dimension

TOWN OF DANBY
 TOMPKINS COUNTY, N.Y.

North

200 0 200 400 Feet

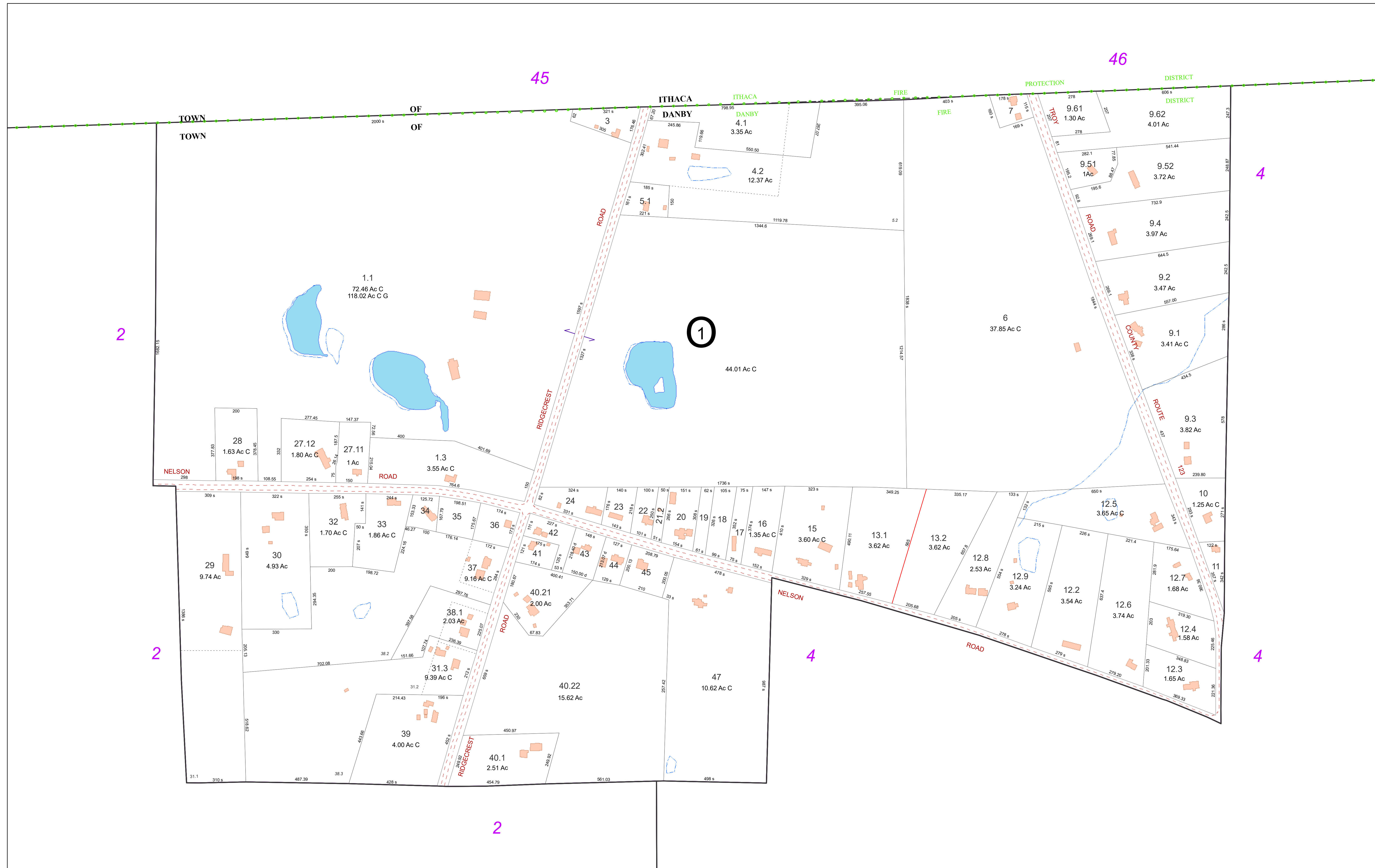


MAP: 2

SCALE: 1" = 400'

(When plotted on Arch D Media)
 11 x 17" (47%), scale is 1" = 800'

MAP REVISED: 1-JULY-2022
 MAP PRINTED: 1-JULY-2022



FOR TAX PURPOSES ONLY
NOT TO BE USED FOR CONVEYANCE

All tax maps are referenced to the New York State Plane Central Coordinate System using the 1983 North American Datum. Property lines have been registered to 1991-92 Tompkins County Digital Planimetric Base Map, and, as a result, dimensions and acreages may vary from legal descriptions. For complete legal descriptions or conveyances, please refer to the appropriate deeds and surveys.

NOTICE OF DISCLAIMER
This map represents a compilation of graphical and textual information from deeds and surveys, a digital planimetric base map, and digital conversion of hand-drawn mylar maps. Errors and omissions can occur from each of these sources; each source represents a large number of records and origins of information. As a practical matter, the County does not warrant the accuracy or completeness of the information portrayed. The end user of these maps agrees to accept the data "as is" with the full knowledge that errors and omissions may exist, and to hold harmless the County for any damages that may result from an inappropriate use of these maps.

SPECIAL DISTRICT INFORMATION

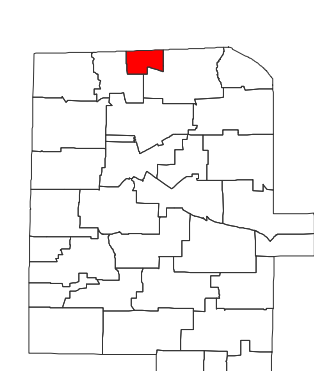
Ithaca City School District
Danby Fire District

- Building Footprint (1991-2022)
- Curb/Pavement Line
- Railroad
- Hydrography
- Special Districts
- Municipality
- Military Tract/Watkins & Flint Lot Number

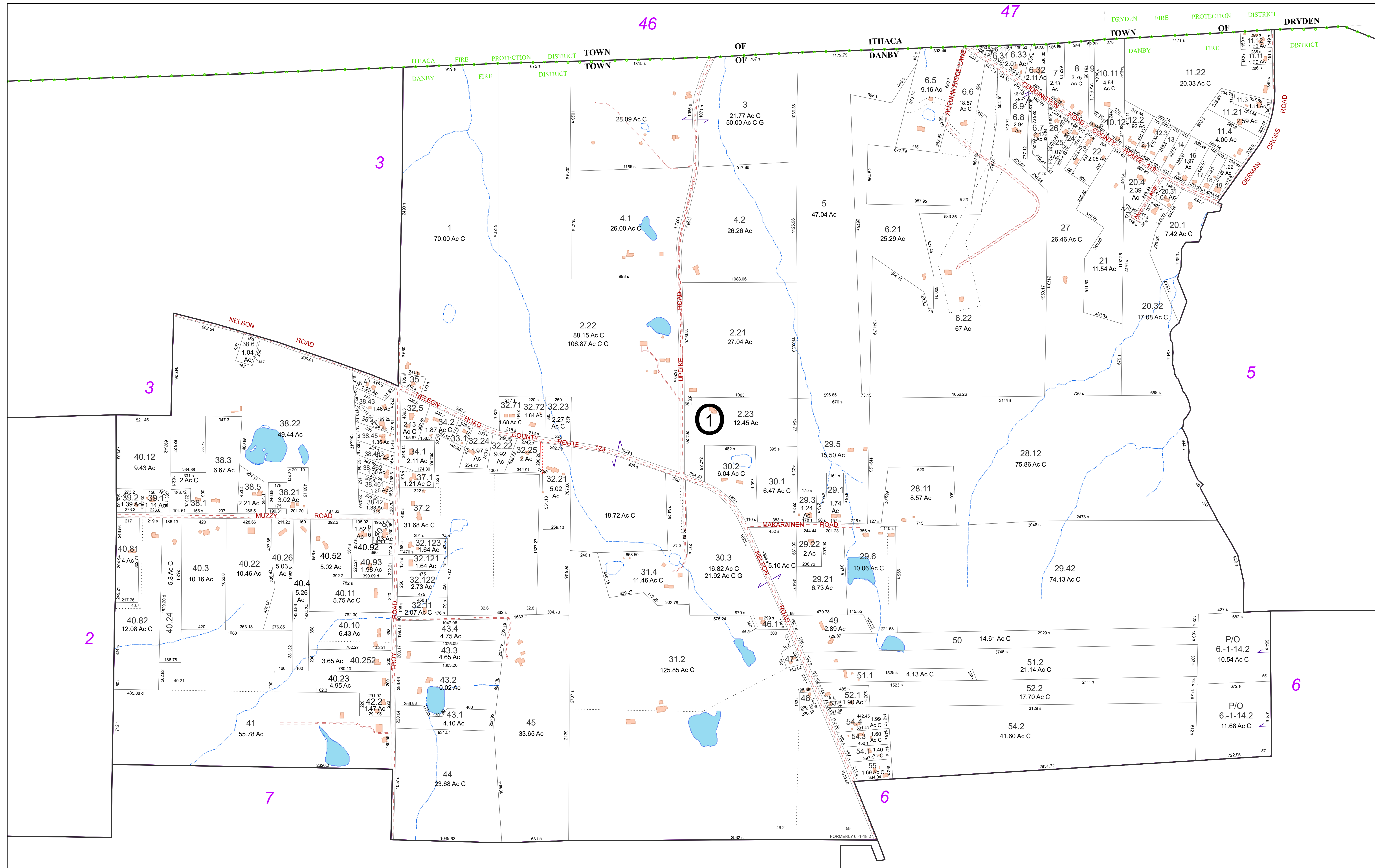
- Parcel Connector
- Property Line
- Former Property Line
- Current Year Changes
- Block Limit
- External Tax Map
- Block Number

- 43.1** Parcel Lot Number
- 3 12** Previous Lot Number
- A 3** Subdivision Lot Number
- 5.6 Ac** Deed/Survey Acreage
- 2.11 Ac C** Computed Acreage
- 18.50 Ac G** Grouped (Total) Acreage
- 100s** Scaled (Calculated) Acreage
- 100d** Deed Dimension

TOWN OF DANBY
TOMPKINS COUNTY, N.Y.



MAP: 3
SCALE: 1" = 200'
(When plotted on Arch D Media)
11 x 17" (47%), scale is 1" = 400'
MAP REVISED: 1-JULY-2022
MAP PRINTED: 1-JULY-2022



FOR TAX PURPOSES ONLY
 NOT TO BE USED FOR CONVEYANCE

All tax maps are referenced to the New York State Plane Central Coordinate System using the 1983 North American Datum. Property lines have been registered to 1991-92 Tompkins County Digital Planimetric Base Map, and, as a result, dimensions and acreages may vary from legal descriptions. For complete legal descriptions or conveyances, please refer to the appropriate deeds and surveys.

NOTICE OF DISCLAIMER

This map represents a compilation of graphical and textual information from deeds and surveys, a digital planimetric base map, and digital conversion of hand-drawn mylar maps. Errors and omissions can occur from each of these sources; each source represents a large number of records and originators of information. As a practical matter, the County does not warrant the accuracy or completeness of the information portrayed. The end user of these maps agrees to accept the data "as is" with the full knowledge that errors and omissions may exist, and to hold harmless the County for any damages that may result from an inappropriate use of these maps.

SPECIAL DISTRICT INFORMATION

Ithaca City School District
 Danby Fire District

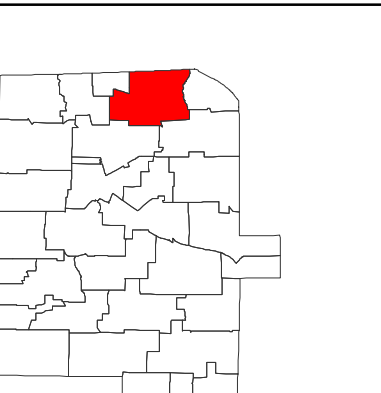
- Building Footprint (1991-2022)
- Curb/Pavement Line
- Railroad
- Hydrography
- Special Districts
- Municipality
- Military Tract/Watkins & Flint Lot Number

- Parcel Connector
- Property Line
- Former Property Line
- Current Year Changes
- Block Limit
- External Tax Map
- Block Number

- 43.1** Parcel Lot Number
- 3 12** Previous Lot Number
- 4 3** Subdivision Lot Number
- 5.6 Ac** Deed/Survey Acreage
- 2.11 Ac C** Computed Acreage
- 18.50 Ac G** Grouped (Total) Acreage
- 100s** Scaled (Calculated) Acreage
- 100d** Deed Dimension

TOWN OF DANBY
 TOMPKINS COUNTY, N.Y.

North

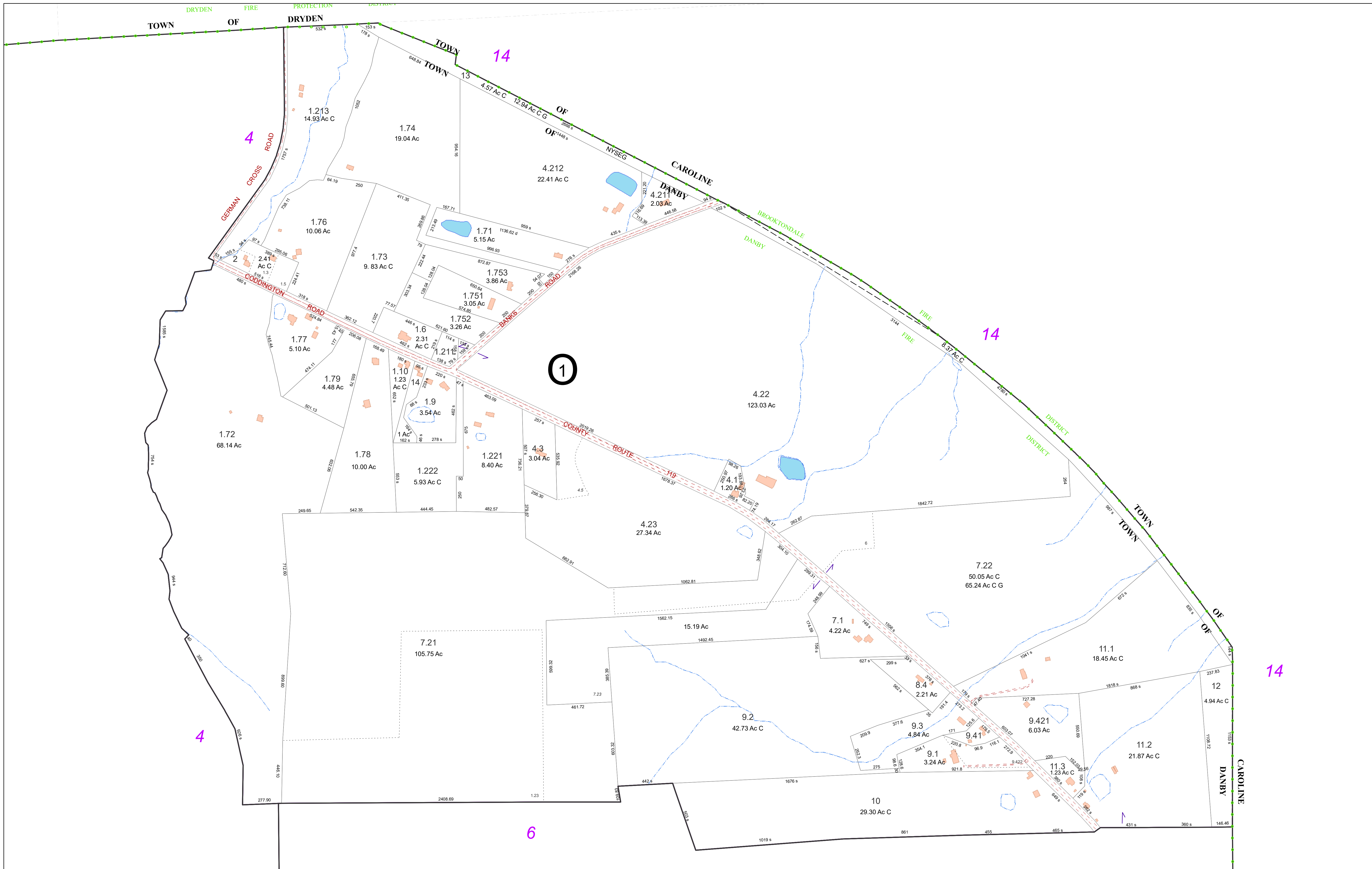


MAP: 4

SCALE: 1" = 400'

(When plotted on Arch D Media)
 11 x 17" (47%), scale is 1" = 800'

MAP REVISED: 1-JULY-2022
 MAP PRINTED: 1-JULY-2022



FOR TAX PURPOSES ONLY
 NOT TO BE USED FOR CONVEYANCE

All tax maps are referenced to the New York State Plane Central Coordinate System using the 1983 North American Datum. Property lines have been registered to 1991-92 Tompkins County Digital Planimetric Base Map, and, as a result, dimensions and acreages may vary from legal descriptions. For complete legal descriptions or conveyances, please refer to the appropriate deeds and surveys.

NOTICE OF DISCLAIMER

This map represents a compilation of graphical and textual information from deeds and surveys, a digital planimetric base map, and digital conversion of hand-drawn mylar maps. Errors and omissions can occur from each of these sources; each source represents a large number of records and originators of information. As a practical matter, the County does not warrant the accuracy or completeness of the information portrayed. The end user of these maps agrees to accept the data "as is" with the full knowledge that errors and omissions may exist, and to hold harmless the County for any damages that may result from an inappropriate use of these maps.

SPECIAL DISTRICT INFORMATION

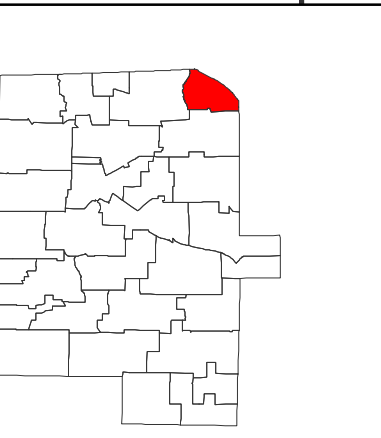
Ithaca City School District
 Danby Fire District

- Building Footprint (1991-2022)
- Curb/Pavement Line
- Railroad
- Hydrography
- Special Districts
- Municipality
- Military Tract/Watkins & Flint Lot Number

- LEGEND**
- Parcel Connector
 - Property Line
 - Former Property Line
 - Current Year Changes
 - Block Limit
 - External Tax Map
 - Block Number

Parcel Lot Number	Previous Lot Number	Subdivision Lot Number	Deed/Survey Acreage	Computed Acreage	Grouped (Total) Acreage	Scaled (Calculated) Acreage	Deed Dimension
43.1							
3.12							
4.3							
5.6							
2.11							
18.50							
100s							
100d							

TOWN OF DANBY
 TOMPKINS COUNTY, N.Y.

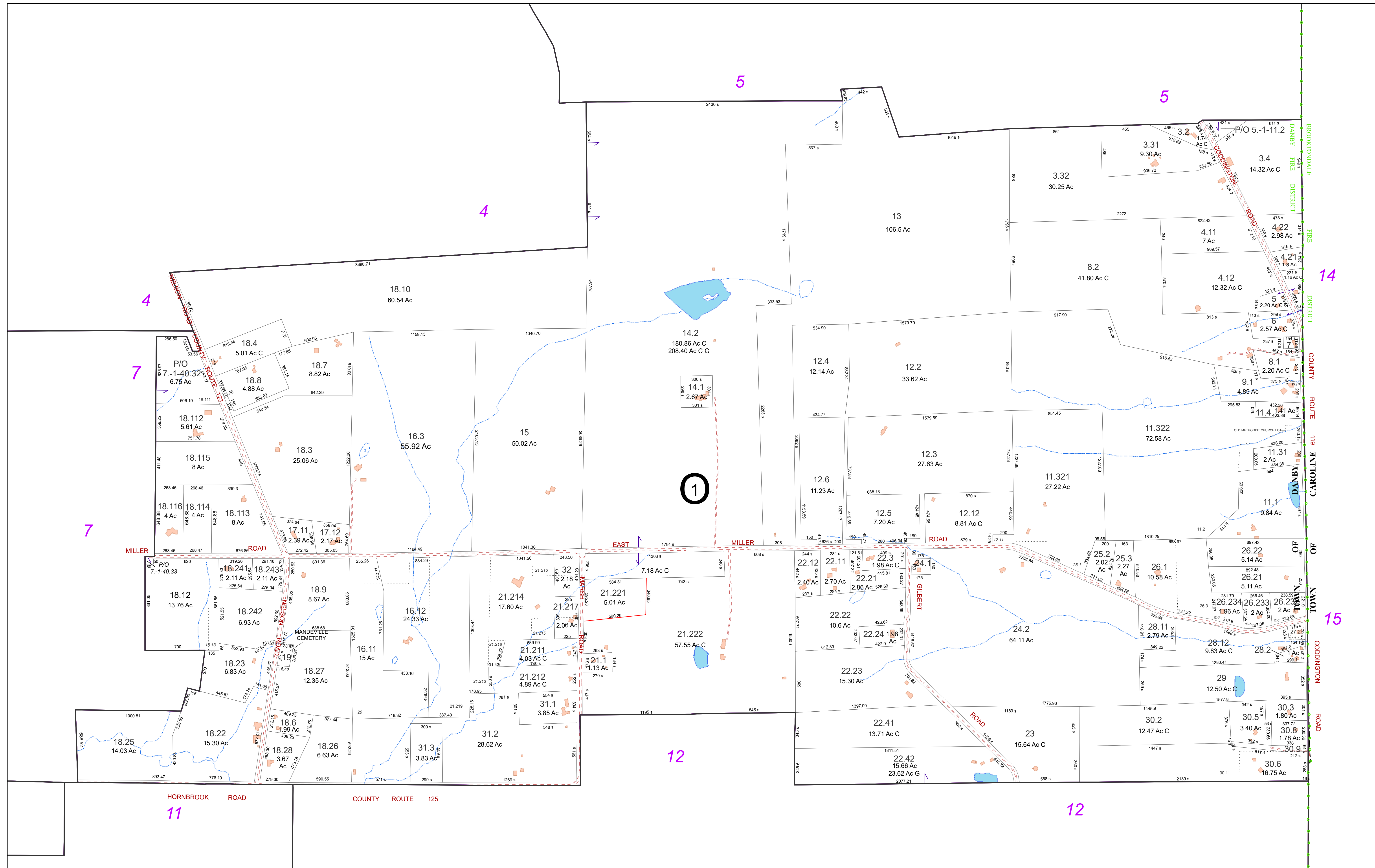


MAP: 5

SCALE: 1" = 300'

(When plotted on Arch D Media)
 11 x 17" (47%), scale is 1" = 600'

MAP REVISED: 1-JULY-2022
 MAP PRINTED: 1-JULY-2022



FOR TAX PURPOSES ONLY
 NOT TO BE USED FOR CONVEYANCE

All tax maps are referenced to the New York State Plane Central Coordinate System using the 1983 North American Datum. Property lines have been registered to 1991-92 Tompkins County Digital Planimetric Base Map, and, as a result, dimensions and acreages may vary from legal descriptions. For complete legal descriptions or conveyances, please refer to the appropriate deeds and surveys.

NOTICE OF DISCLAIMER

This map represents a compilation of graphical and textual information from deeds and surveys, a digital planimetric base map, and digital conversion of hand-drawn mylar maps. Errors and omissions can occur from each of these sources, each source represents a large number of records and originators of information. As a practical matter, the County does not warrant the accuracy or completeness of the information portrayed. The end user of these maps agrees to accept the data "as is" with the full knowledge that errors and omissions may exist, and to hold harmless the County for any damages that may result from an inappropriate use of these maps.

SPECIAL DISTRICT INFORMATION

Ithaca City School District
 Danby Fire District

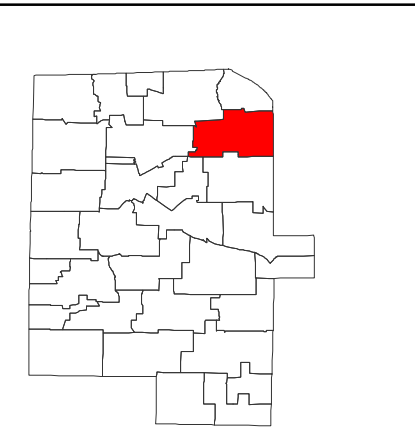
- LEGEND**
- Building Footprint (1991-2022)
 - Curb/Pavement Line
 - Railroad
 - Hydrography
 - Special Districts
 - Municipality
 - Military Tract/Watkins & Flint Lot Number
 - Parcel Connector
 - Property Line
 - Former Property Line
 - Current Year Changes
 - Block Limit
 - External Tax Map
 - Block Number

- 43.1** Parcel Lot Number
- 3 12** Previous Lot Number
- A 3** Subdivision Lot Number
- 5.6 Ac** Deed/Survey Acreage
- 2.11 Ac C** Computed Acreage
- 18.50 Ac G** Grouped (Total) Acreage
- 100s** Scaled (Calculated) Acreage
- 100d** Deed Dimension

TOWN OF DANBY
 TOMPKINS COUNTY, N.Y.

North

200 0 200 400 Feet

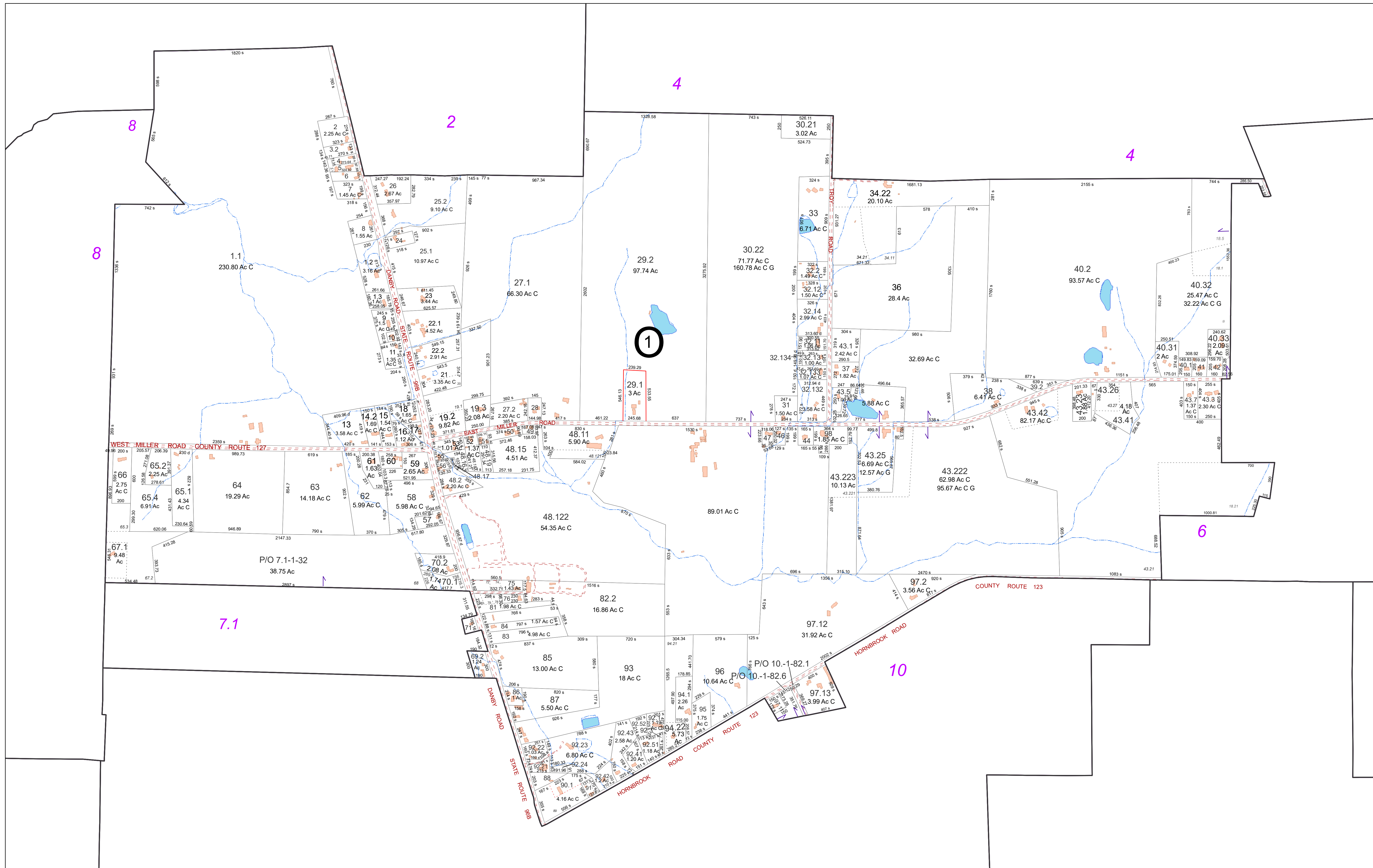


MAP: **6**

SCALE: 1" = 400'

(When plotted on Arch D Media)
 11 x 17" (74%) scale is 17" = 800'

MAP REVISED: 1-JULY-2022
 MAP PRINTED: 1-JULY-2022



FOR TAX PURPOSES ONLY
 NOT TO BE USED FOR CONVEYANCE

All tax maps are referenced to the New York State Plane Central Coordinate System using the 1983 North American Datum. Property lines have been registered to 1991-92 Tompkins County Digital Planimetric Base Map, and, as a result, dimensions and acreages may vary from legal descriptions. For complete legal descriptions or conveyances, please refer to the appropriate deeds and surveys.

NOTICE OF DISCLAIMER

This map represents a compilation of graphical and textual information from deeds and surveys, a digital planimetric base map, and digital conversion of hand-drawn mylar maps. Errors and omissions can occur from each of these sources, each source represents a large number of records and originators of information. As a practical matter, the County does not warrant the accuracy or completeness of the information portrayed. The end user of these maps agrees to accept the data "as is" with the full knowledge that errors and omissions may exist, and to hold harmless the County for any damages that may result from an inappropriate use of these maps.

SPECIAL DISTRICT INFORMATION

Ithaca City School District
 Danby Fire District

- Building Footprint (1991-2022)
- Curb/Pavement Line
- Railroad
- Hydrography
- Special Districts
- Municipality
- Military Tract/Watkins & Flint Lot Number

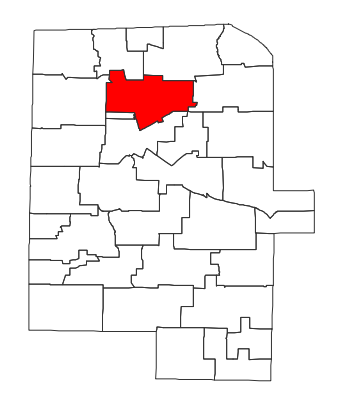
- Parcel Connector
- Property Line
- Former Property Line
- Current Year Changes
- Block Limit
- External Tax Map
- Block Number

- 43.1** Parcel Lot Number
- 3 12** Previous Lot Number
- 4 3** Subdivision Lot Number
- 5.6 Ac** Deed/Survey Acreage
- 2.11 Ac C** Computed Acreage
- 18.50 Ac G** Grouped (Total) Acreage
- 100s** Scaled (Calculated) Acreage
- 100d** Deed Dimension

TOWN OF DANBY
 TOMPKINS COUNTY, N.Y.

North

0 230 460 Feet

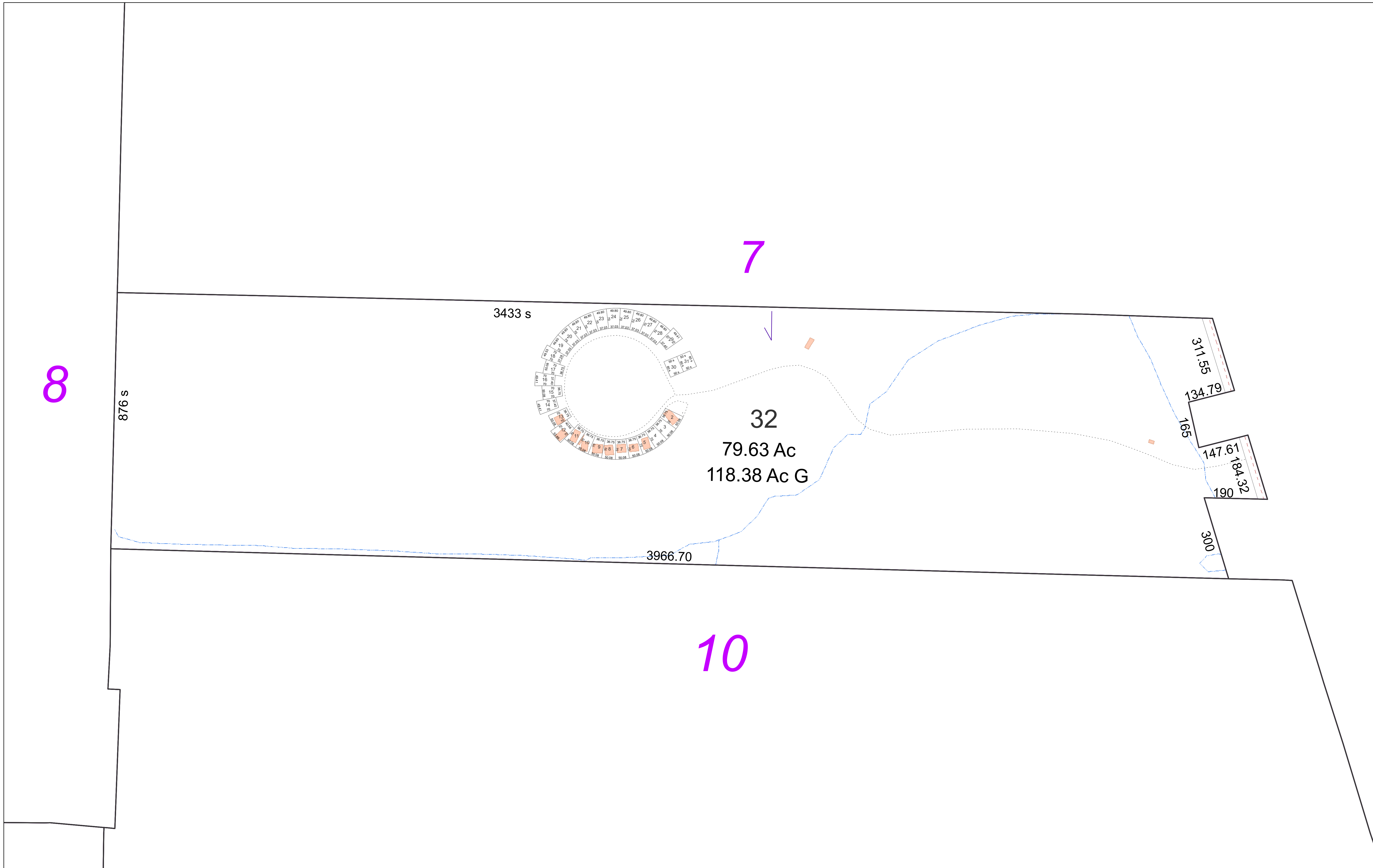


MAP: 7

SCALE: 1" = 450'

(When plotted on Arch D Media)
 11 x 17" (47%), scale is 1" = 900'

MAP REVISED: 1-JULY-2022
 MAP PRINTED: 1-JULY-2022



8

7

10

FOR TAX PURPOSES ONLY
NOT TO BE USED FOR CONVEYANCE
 All tax maps are referenced to the New York State Plane Central Coordinate System using the 1983 North American Datum. Property lines have been registered to 1991-92 Tompkins County Digital Planimetric Base Map, and, as a result, dimensions and acreages may vary from legal descriptions. For complete legal descriptions or conveyances, please refer to the appropriate deeds and surveys.

NOTICE OF DISCLAIMER
 This map represents a compilation of graphical and textual information from deeds and surveys, a digital planimetric base map, and digital conversion of hand-drawn mylar maps. Errors and omissions can occur from each of these sources; each source represents a large number of records and origins of information. As a practical matter, the County does not warrant the accuracy or completeness of the information portrayed. The end user of these maps agrees to accept the data "as is" with the full knowledge that errors and omissions may exist, and to hold harmless the County for any damages that may result from an inappropriate use of these maps.

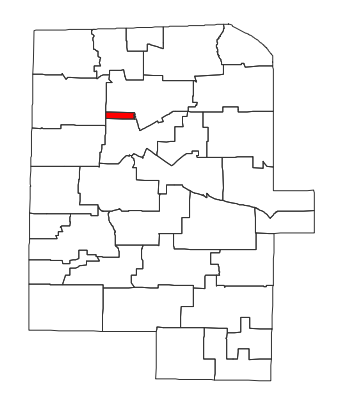
SPECIAL DISTRICT INFORMATION
 Ithaca City School District
 Danby Fire District

- Building Footprint (1991-2022)
- Curb/Pavement Line
- Railroad
- Hydrography
- Special Districts
- Municipality
- Military Tract/Watkins & Flint Lot Number

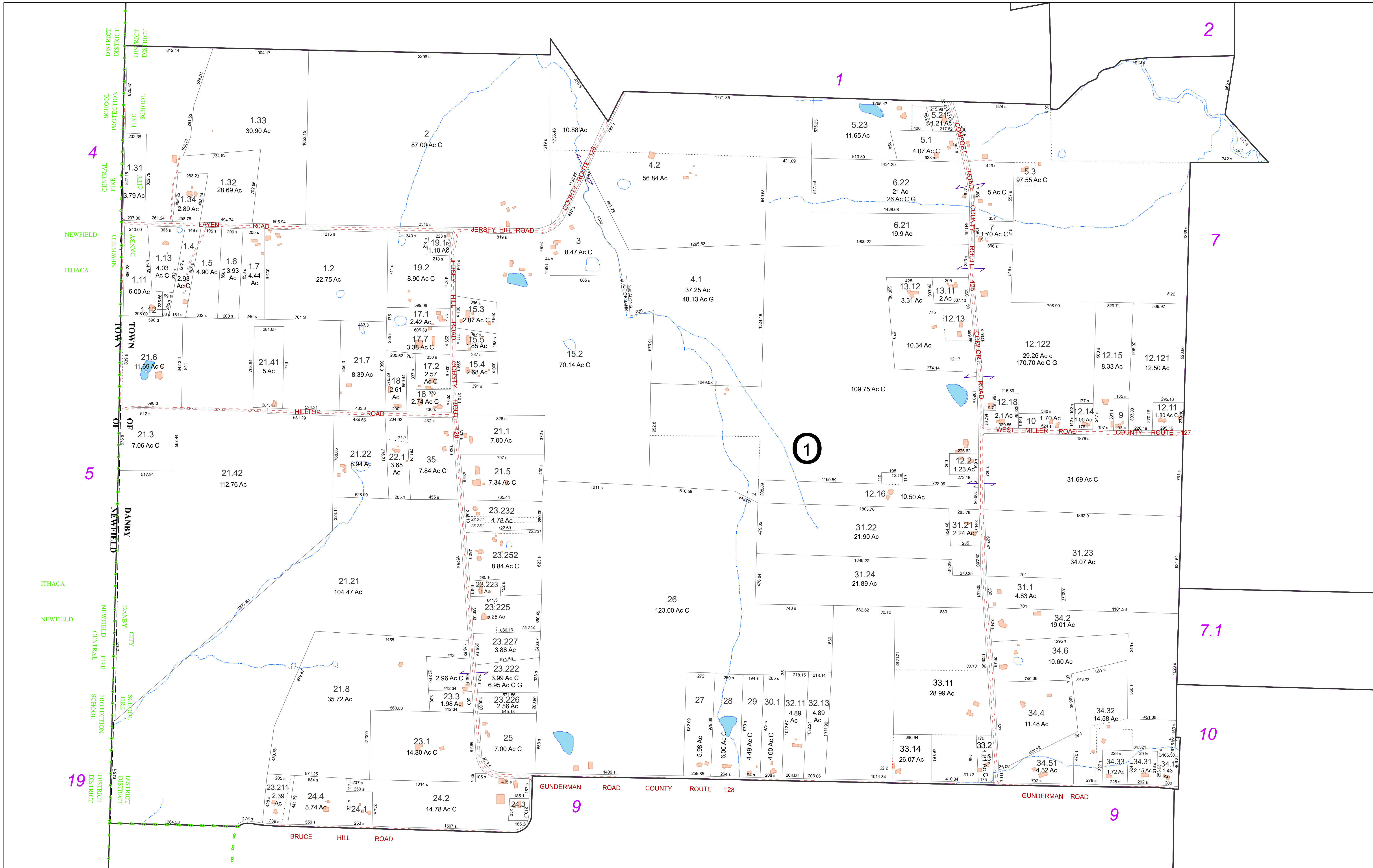
- LEGEND**
- Parcel Connector
 - Property Line
 - Former Property Line
 - Current Year Changes
 - Block Limit
 - External Tax Map
 - Block Number

43.1	Parcel Lot Number
3 12	Previous Lot Number
4 3	Subdivision Lot Number
5.6 Ac	Deed/Survey Acreage
2.11 Ac C	Computed Acreage
18.50 Ac G	Grouped (Total) Acreage
100s	Scaled (Calculated) Acreage
100d	Deed Dimension

TOWN OF DANBY
 TOMPKINS COUNTY, N.Y.



MAP: 7.1
 SCALE: **1" = 150'**
 (When plotted on Arch D Media)
 11 x 17" (47%), scale is 1" = 300'
 MAP REVISED: 1-JULY-2022
 MAP PRINTED: 1-JULY-2022



FOR TAX PURPOSES ONLY
 NOT TO BE USED FOR CONVEYANCE

All tax maps are referenced to the New York State Plane Central Coordinate System using the 1983 North American Datum. Property lines have been registered to 1991-92 Tompkins County Digital Planimetric Base Map, and, as a result, dimensions and acreages may vary from legal descriptions. For complete legal descriptions or conveyances, please refer to the appropriate deeds and surveys.

NOTICE OF DISCLAIMER

This map represents a compilation of graphical and textual information from deeds and surveys, a digital planimetric base map, and digital conversion of hand-drawn mylar maps. Errors and omissions can occur from each of these sources; each source represents a large number of records and originations of information. As a practical matter, the County does not warrant the accuracy or completeness of the information portrayed. The end user of these maps agrees to accept the data "as is" with the full knowledge that errors and omissions may exist, and to hold harmless the County for any damages that may result from an inappropriate use of these maps.

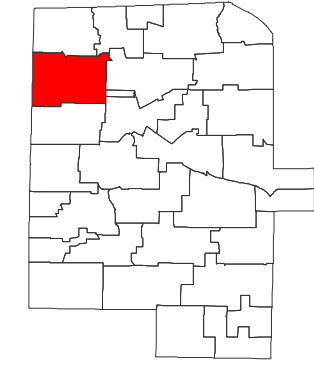
SPECIAL DISTRICT INFORMATION

Ithaca City School District
 Danby Fire District

- LEGEND**
- Building Footprint (1991-2022)
 - Curb/Pavement Line
 - Railroad
 - Hydrography
 - Special Districts
 - Municipality
 - Military Tract/Watkins & Flint Lot Number
 - Parcel Connector
 - Property Line
 - Former Property Line
 - Current Year Changes
 - Block Limit
 - External Tax Map
 - Block Number

- 43.1** Parcel Lot Number
- 3 12** Previous Lot Number
- 4 3** Subdivision Lot Number
- 5.6 Ac** Deed/Survey Acreage
- 2.11 Ac C** Computed Acreage
- 18.50 Ac G** Grouped (Total) Acreage
- 100s** Scaled (Calculated) Acreage
- 100d** Deed Dimension

TOWN OF DANBY
 TOMPKINS COUNTY, N.Y.

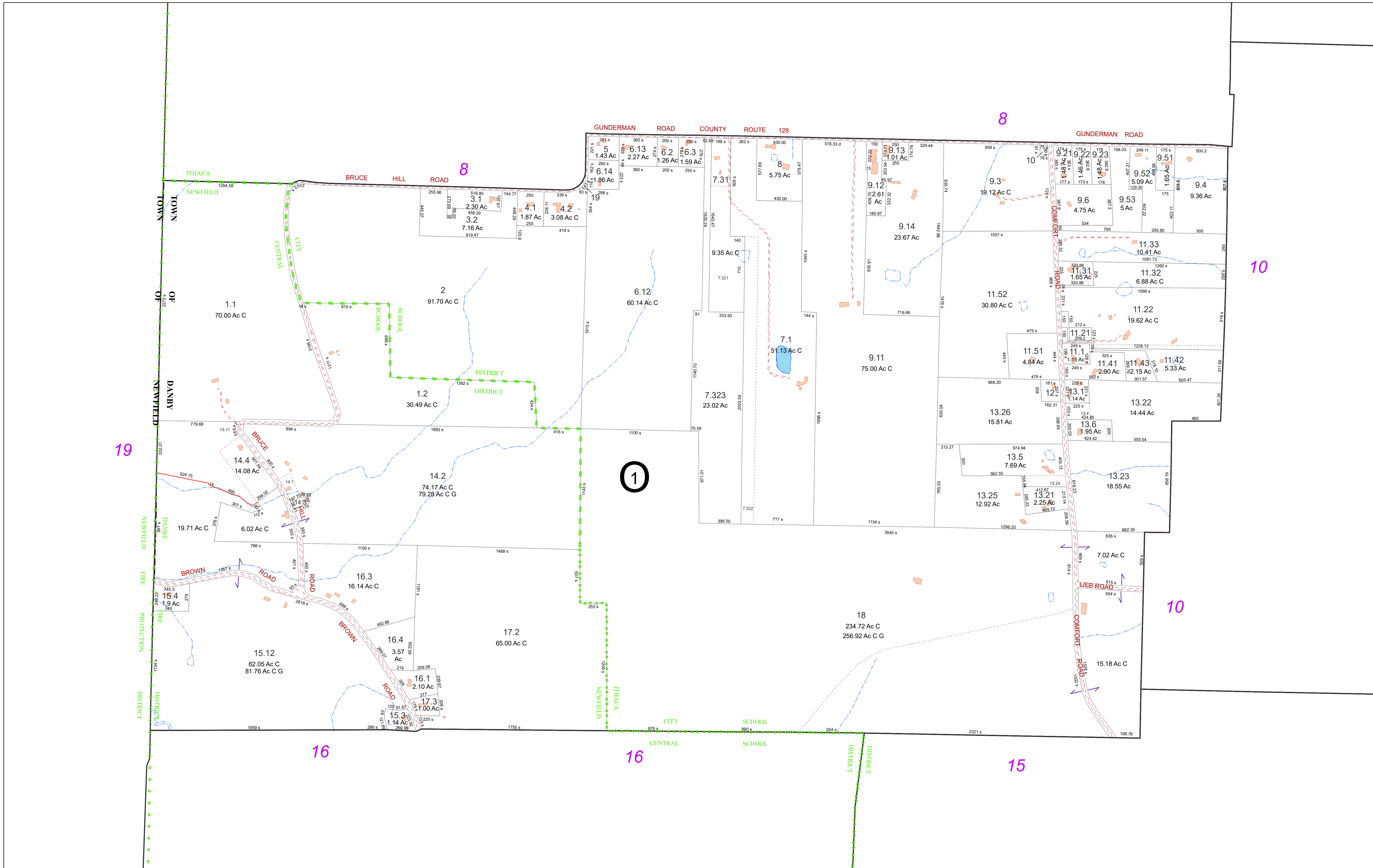


MAP: 8

SCALE: 1" = 400'

(When plotted on Arch D Media)
 11 x 17" (47%), scale is 1" = 800'

MAP REVISED: 1-JULY-2022
 MAP PRINTED: 1-JULY-2022



FOR TAX PURPOSES ONLY
NOT TO BE USED FOR CONVEYANCE
 All tax maps are referenced to the New York State Plane Central Coordinate System using the 1983 North American Datum. Property lines have been registered to 1991-92 Tompkins County Digital Planimetric Base Map, and, as a result, dimensions and acreages may vary from legal descriptions. For complete legal descriptions or conveyances, please refer to the appropriate deeds and surveys.

NOTICE OF DISCLAIMER
 This map represents a compilation of graphical and textual information from deeds and surveys, a digital planimetric base map, and digital conversion of hand-drawn mylar maps. Errors and omissions can occur from each of these sources; each source represents a large number of records and originators of information. As a practical matter, the County does not warrant the accuracy or completeness of the information portrayed. The end user of these maps agrees to accept the data "as is" with the full knowledge that errors and omissions may exist, and to hold harmless the County for any damages that may result from an inappropriate use of these maps.


SPECIAL DISTRICT INFORMATION
 Ithaca City School District
 Newfield Central School District
 Danby Fire District

- LEGEND**
- Building Footprint (1991-2022)
 - Curb/Pavement Line
 - Railroad
 - Hydrography
 - Special Districts
 - Municipality
 - Military Tract/Watkins & Flint Lot Number
 - Parcel Connector
 - Property Line
 - Former Property Line
 - Current Year Changes
 - Block Limit
 - External Tax Map
 - Block Number

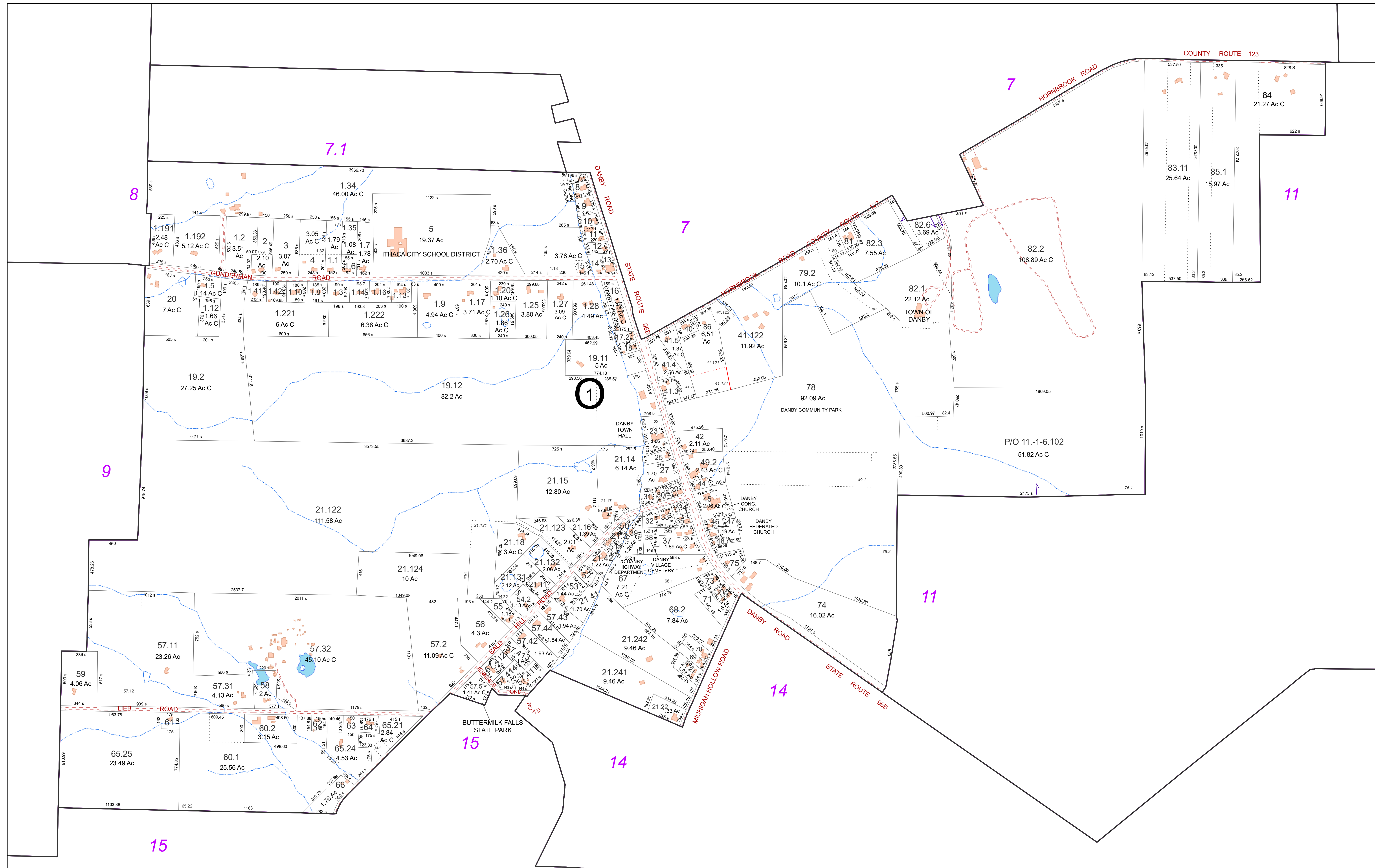
Parcel Lot Number	Previous Lot Number	Subdivision Lot Number	Deed/Survey Acreage	Computed Acreage	Grouped (Total) Acreage	Scaled (Calculated) Acreage	Deed Dimension
43.1	3.12	4.3	5.6 Ac	2.11 Ac C	18.50 Ac G	100s	100d

TOWN OF DANBY
 TOMPKINS COUNTY, N.Y.

North



MAP: 9
 SCALE: 1" = 400'
 (When plotted on Arch D Media)
 11 x 17" (47%), scale is 1" = 800'
 MAP REVISED: 1-JULY-2022
 MAP PRINTED: 1-JULY-2022



FOR TAX PURPOSES ONLY
NOT TO BE USED FOR CONVEYANCE

All tax maps are referenced to the New York State Plane Central Coordinate System using the 1983 North American Datum. Property lines have been registered to 1991-92 Tompkins County Digital Planimetric Base Map, and, as a result, dimensions and acreages may vary from legal descriptions. For complete legal descriptions or conveyances, please refer to the appropriate deeds and surveys.

NOTICE OF DISCLAIMER

This map represents a compilation of graphical and textual information from deeds and surveys, a digital planimetric base map, and digital conversion of hand-drawn mylar maps. Errors and omissions can occur from each of these sources; each source represents a large number of records and origins of information. As a practical matter, the County does not warrant the accuracy or completeness of the information portrayed. The end user of these maps agrees to accept the data "as is" with the full knowledge that errors and omissions may exist, and to hold harmless the County for any damages that may result from an inappropriate use of these maps.

SPECIAL DISTRICT INFORMATION

Ithaca City School District
Danby Fire District

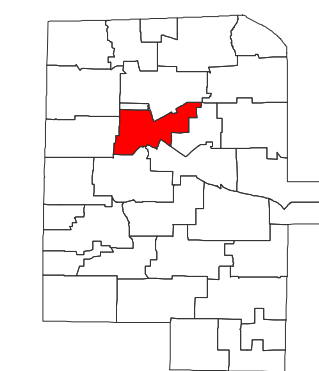
- Building Footprint (1991-2022)
- Curb/Pavement Line
- Railroad
- Hydrography
- Special Districts
- Municipality
- Military Tract/Watkins & Flint Lot Number

LEGEND

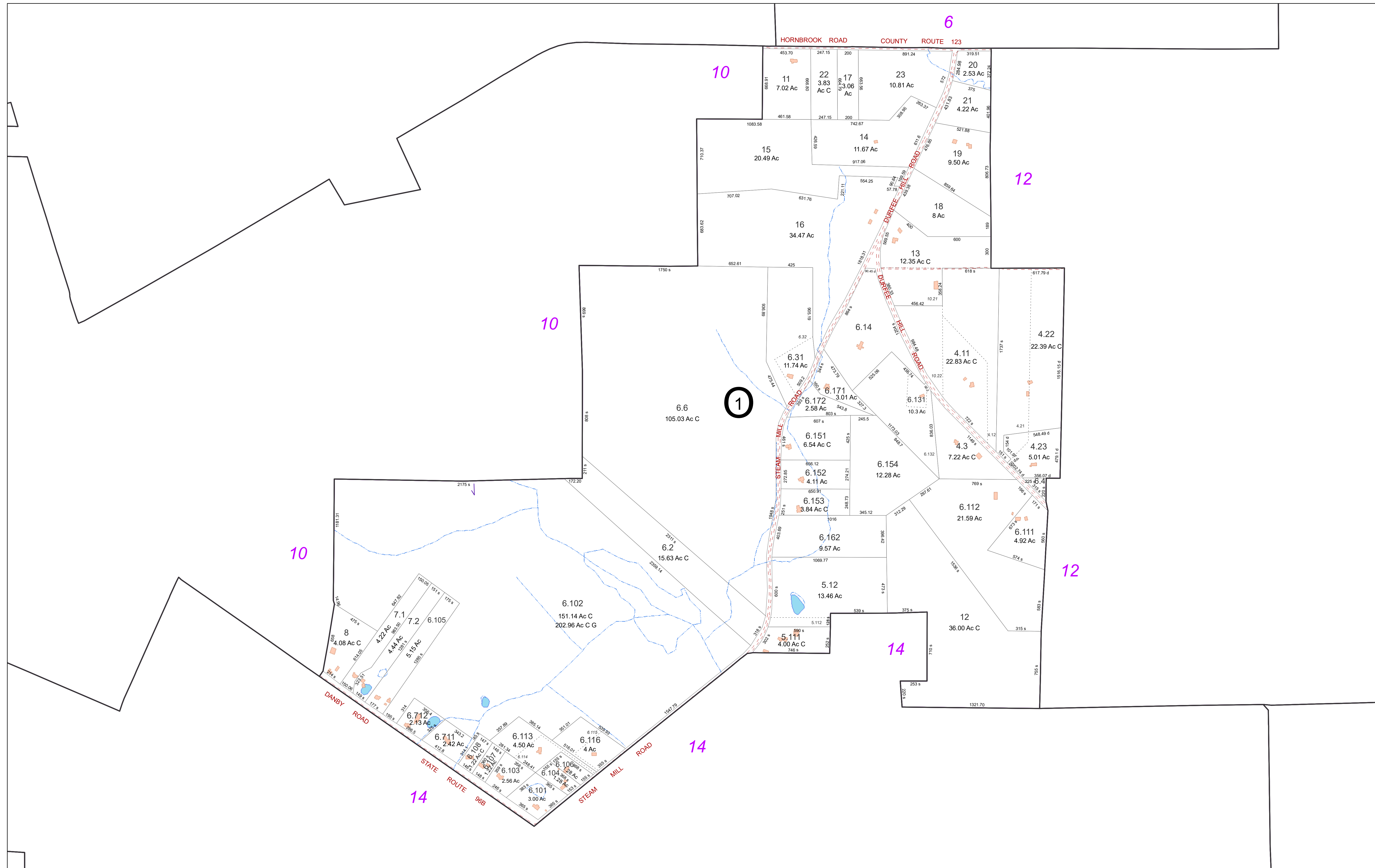
- Parcel Connector
- Property Line
- Former Property Line
- Current Year Changes
- Block Limit
- External Tax Map
- Block Number

- 43.1** Parcel Lot Number
- 3 12** Previous Lot Number
- 4 3** Subdivision Lot Number
- 5.6 Ac** Deed/Survey Acreage
- 2.11 Ac C** Computed Acreage
- 18.50 Ac G** Grouped (Total) Acreage
- 100s** Scaled (Calculated) Acreage
- 100d** Deed Dimension

TOWN OF DANBY
TOMPKINS COUNTY, N.Y.



MAP: 10
SCALE: 1" = 400'
(When plotted on Arch D Media)
11 x 17" (47%), scale is 1" = 800'
MAP REVISED: 1-JULY-2022
MAP PRINTED: 1-JULY-2022



FOR TAX PURPOSES ONLY
NOT TO BE USED FOR CONVEYANCE

All tax maps are referenced to the New York State Plane Central Coordinate System using the 1983 North American Datum. Property lines have been registered to 1991-92 Tompkins County Digital Planimetric Base Map, and, as a result, dimensions and acreages may vary from legal descriptions. For complete legal descriptions or conveyances, please refer to the appropriate deeds and surveys.

NOTICE OF DISCLAIMER

This map represents a compilation of graphical and textual information from deeds and surveys, a digital planimetric base map, and digital conversion of hand-drawn mylar maps. Errors and omissions can occur from each of these sources; each source represents a large number of records and originators of information. As a practical matter, the County does not warrant the accuracy or completeness of the information portrayed. The end user of these maps agrees to accept the data "as is" with the full knowledge that errors and omissions may exist, and to hold harmless the County for any damages that may result from an inappropriate use of these maps.

SPECIAL DISTRICT INFORMATION

Ithaca City School District
Danby Fire District

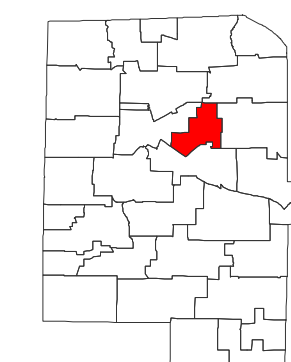
- Building Footprint (1991-2022)
- Curb/Pavement Line
- Railroad
- Hydrography
- Special Districts
- Municipality
- Military Tract/Watkins & Flint Lot Number

LEGEND

- Parcel Connector
- Property Line
- Former Property Line
- Current Year Changes
- Block Limit
- External Tax Map
- Block Number

- 43.1** Parcel Lot Number
- 3 12** Previous Lot Number
- A 3** Subdivision Lot Number
- 5.6 Ac** Deed/Survey Acreage
- 2.11 Ac C** Computed Acreage
- 18.50 Ac G** Grouped (Total) Acreage
- 100s** Scaled (Calculated) Acreage
- 100d** Deed Dimension

TOWN OF DANBY
TOMPKINS COUNTY, N.Y.

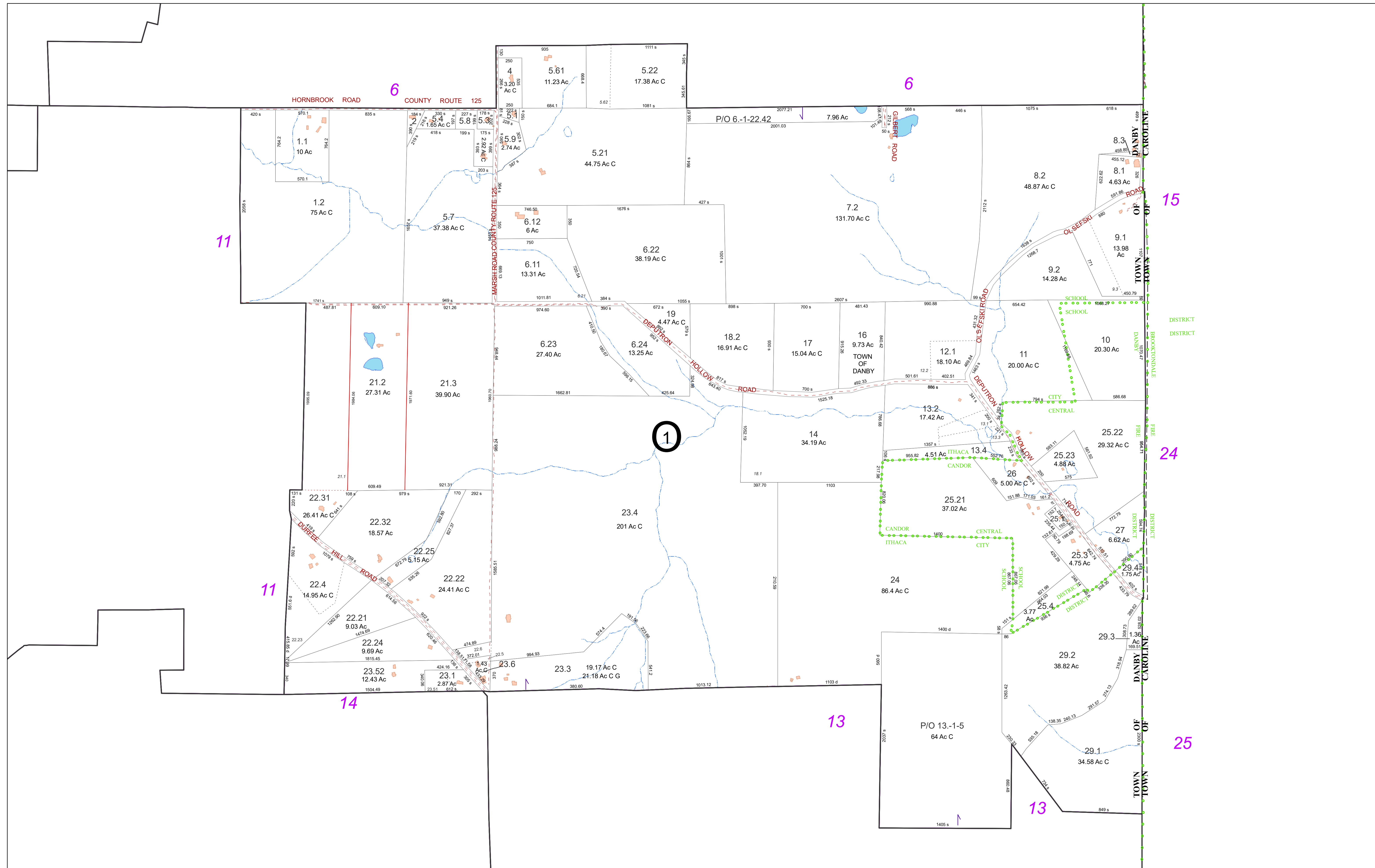


MAP: 11

SCALE: **1" = 400'**

(When plotted on Arch D Media)
11 x 17" (47%), scale is 1" = 800'

MAP REVISED: 1-JULY-2022
MAP PRINTED: 1-JULY-2022



FOR TAX PURPOSES ONLY
NOT TO BE USED FOR CONVEYANCE

All tax maps are referenced to the New York State Plane Central Coordinate System using the 1983 North American Datum. Property lines have been registered to 1991-92 Tompkins County Digital Planimetric Base Map, and, as a result, dimensions and acreages may vary from legal descriptions. For complete legal descriptions or conveyances, please refer to the appropriate deeds and surveys.

NOTICE OF DISCLAIMER
This map represents a compilation of graphical and textual information from deeds and surveys, a digital planimetric base map, and digital conversion of hand-drawn mylar maps. Errors and omissions can occur from each of these sources, each source represents a large number of records and originators of information. As a practical matter, the County does not warrant the accuracy or completeness of the information portrayed. The end user of these maps agrees to accept the data "as is" with the full knowledge that errors and omissions may exist, and to hold harmless the County for any damages that may result from an inappropriate use of these maps.

SPECIAL DISTRICT INFORMATION

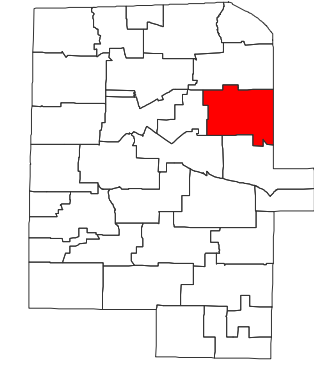
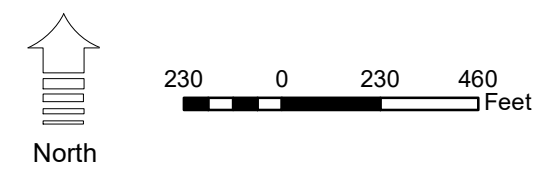
Ithaca City School District
Danby Fire District

- Building Footprint (1991-2022)
- Curb/Pavement Line
- Railroad
- Hydrography
- Special Districts
- Municipality
- Military Tract/Watkins & Flint Lot Number

- LEGEND**
- Parcel Connector
 - Property Line
 - Former Property Line
 - Current Year Changes
 - Block Limit
 - External Tax Map
 - Block Number

- 43.1** Parcel Lot Number
- 3 12** Previous Lot Number
- 4 3** Subdivision Lot Number
- 5.6 Ac** Deed/Survey Acreage
- 2.11 Ac C** Computed Acreage
- 18.50 Ac G** Grouped (Total) Acreage
- 100s** Scaled (Calculated) Acreage
- 100d** Deed Dimension

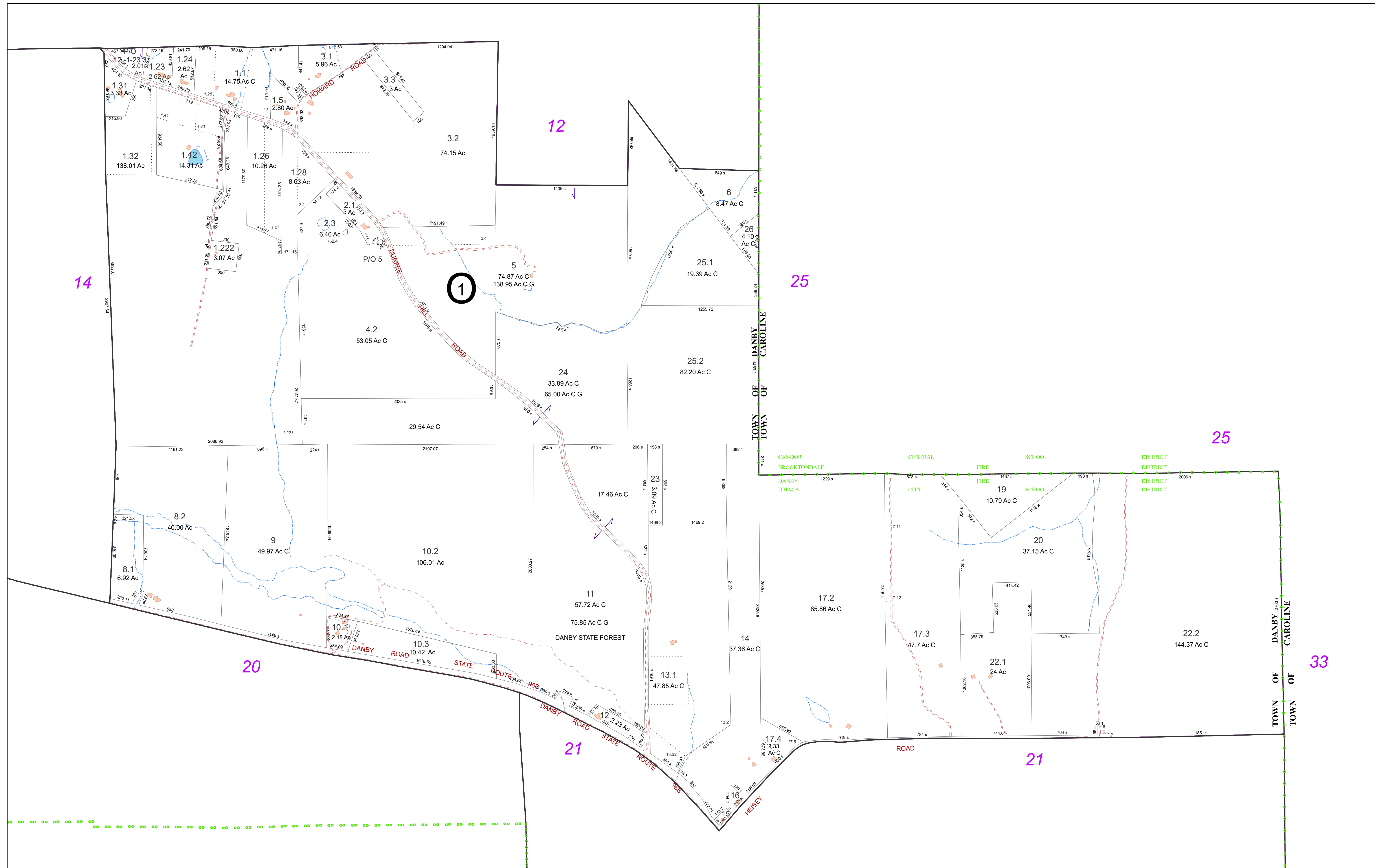
TOWN OF DANBY
TOMPKINS COUNTY, N.Y.



MAP: 12

SCALE: 1" = 450'
(When plotted on Arch D Media)
11 x 17" (47%), scale is 1" = 900'

MAP REVISED: 1-JULY-2022
MAP PRINTED: 1-JULY-2022



FOR TAX PURPOSES ONLY
NOT TO BE USED FOR CONVEYANCE

All tax maps are referenced to the New York State Plane Central Coordinate System using the 1983 North American Datum. Property lines have been registered to 1991-92 Tompkins County Digital Planimetric Base Map, and, as a result, dimensions and acreages may vary from legal descriptions. For complete legal descriptions or conveyances, please refer to the appropriate deeds and surveys.

NOTICE OF DISCLAIMER

This map represents a compilation of graphical and textual information from deeds and surveys, a digital planimetric base map, and digital conversion of hand-drawn mylar maps. Errors and omissions can occur from each of these sources; each source represents a large number of records and originators of information. As a practical matter, the County does not warrant the accuracy or completeness of the information portrayed. The end user of these maps agrees to accept the data "as is" with the full knowledge that errors and omissions may exist, and to hold harmless the County for any damages that may result from an inappropriate use of these maps.

SPECIAL DISTRICT INFORMATION

Ithaca City School District
Danby Fire District

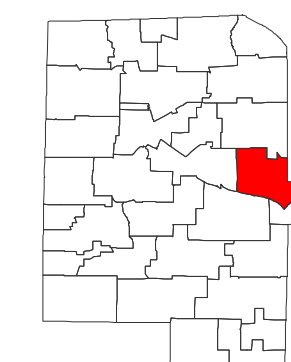
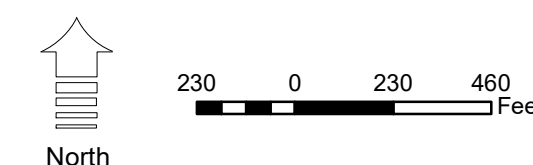
- Building Footprint (1991-2022)
- Curb/Pavement Line
- Railroad
- Hydrography
- Special Districts
- Municipality
- Military Tract/Watkins & Flint Lot Number

LEGEND

- Parcel Connector
- Property Line
- Former Property Line
- Current Year Changes
- Block Limit
- External Tax Map
- Block Number

- 43.1** Parcel Lot Number
- 3 12** Previous Lot Number
- 4 3** Subdivision Lot Number
- 5.6 Ac** Deed/Survey Acreage
- 2.11 Ac C** Computed Acreage
- 18.50 Ac G** Grouped (Total) Acreage
- 100s** Scaled (Calculated) Acreage
- 100d** Deed Dimension

TOWN OF DANBY
TOMPKINS COUNTY, N.Y.

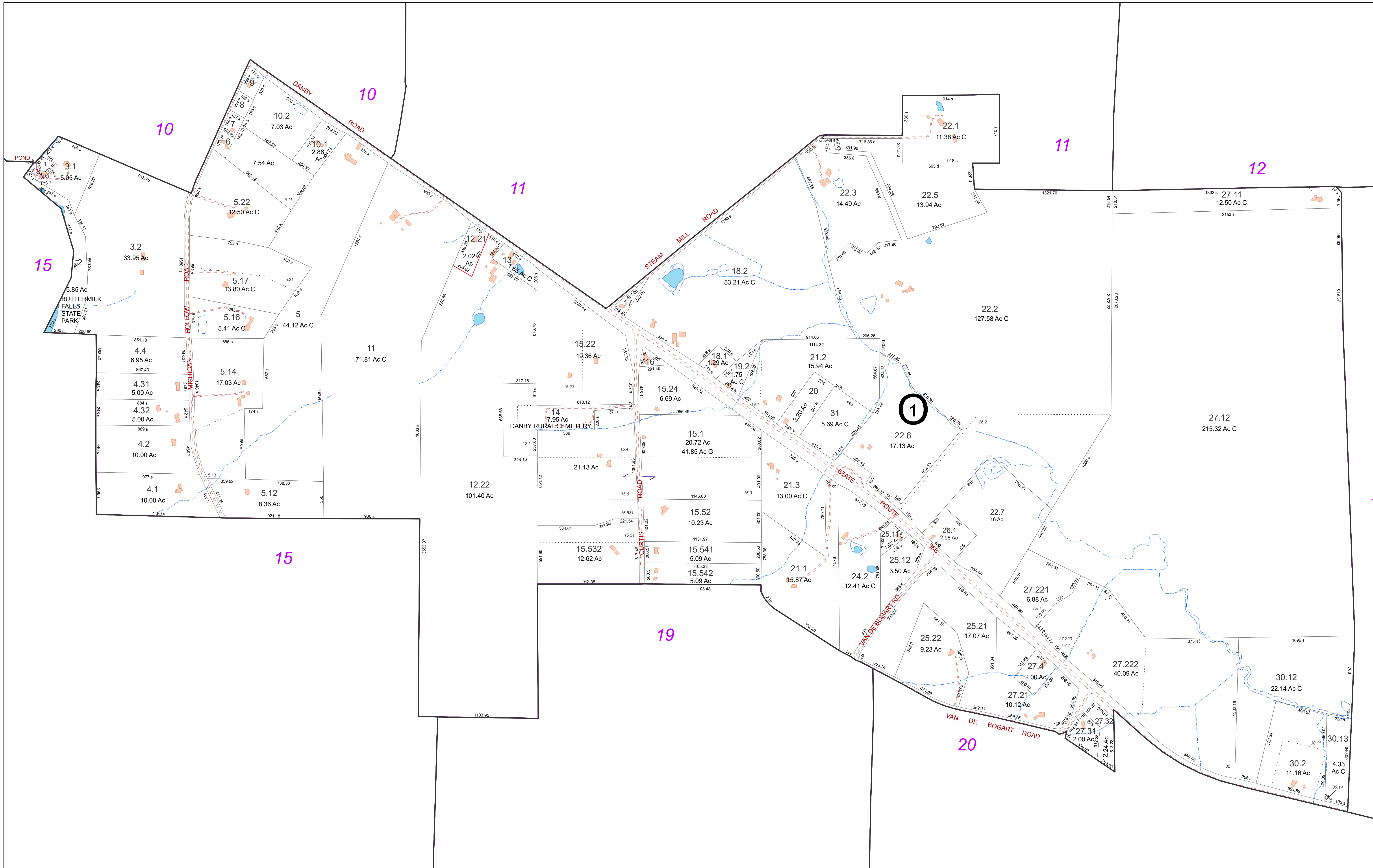


MAP: 13

SCALE: 1" = 450'

(When plotted on Arch D Media)
11 x 17" (47%), scale is 1" = 900'

MAP REVISED: 1-JULY-2022
MAP PRINTED: 1-JULY-2022



FOR TAX PURPOSES ONLY
NOT TO BE USED FOR CONVEYANCE

All tax maps are referenced to the New York State Plane Central Coordinate System using the 1983 North American Datum. Property lines have been registered to 1991-92 Tompkins County Digital Planimetric Base Map, and, as a result, dimensions and acreages may vary from legal descriptions. For complete legal descriptions or conveyances, please refer to the appropriate deeds and surveys.

NOTICE OF DISCLAIMER

This map represents a compilation of graphical and textual information from deeds and surveys, a digital planimetric base map, and digital conversion of hand-drawn mylar maps. Errors and omissions can occur from each of these sources; each source represents a large number of records and originators of information. As a practical matter, the County does not warrant the accuracy or completeness of the information portrayed. The end user of these maps agrees to accept the data "as is" with the full knowledge that errors and omissions may exist, and to hold harmless the County for any damages that may result from an inappropriate use of these maps.

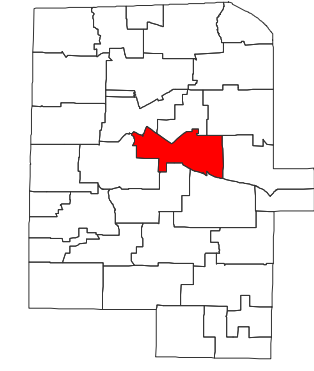
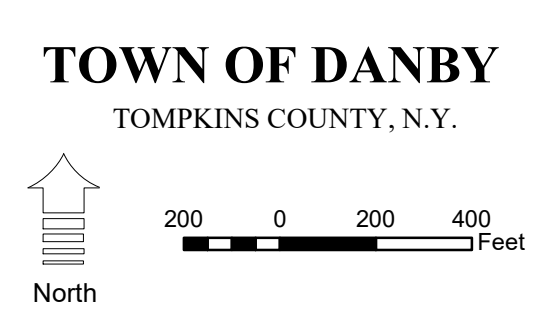
SPECIAL DISTRICT INFORMATION

Ithaca City School District
 Danby Fire District

- Building Footprint (1991-2022)
- Curb/Pavement Line
- Railroad
- Hydrography
- Special Districts
- Municipality
- Military Tract/Watkins & Flint Lot Number

- LEGEND**
- Parcel Connector
 - Property Line
 - Former Property Line
 - Current Year Changes
 - Block Limit
 - External Tax Map
 - Block Number

- 43.1** Parcel Lot Number
- 3 12** Previous Lot Number
- 3.3** Subdivision Lot Number
- 5.6 Ac** Deed/Survey Acreage
- 2.11 Ac C** Computed Acreage
- 18.50 Ac G** Grouped (Total) Acreage
- 100s** Scaled (Calculated) Acreage
- 100d** Deed Dimension

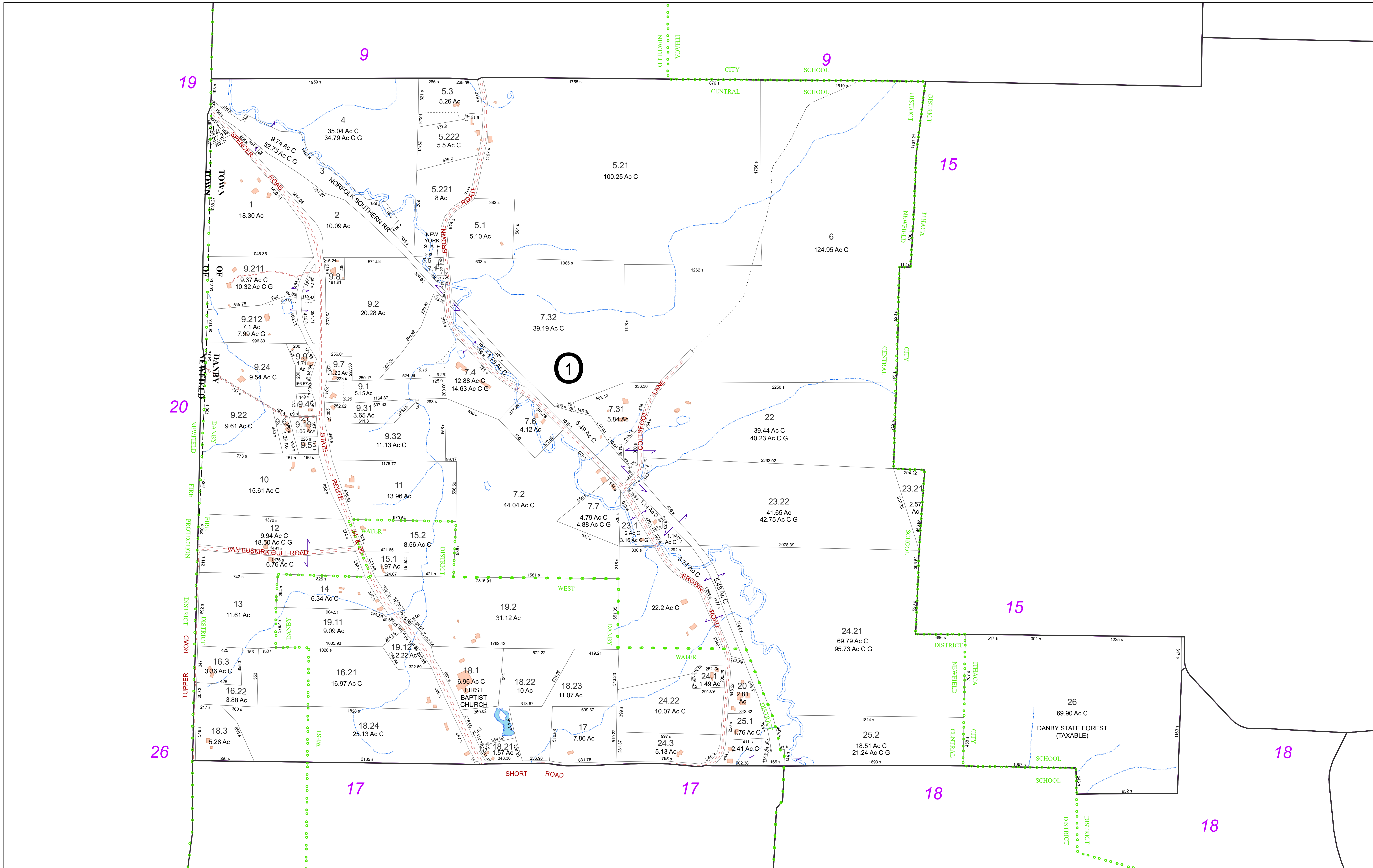


MAP: 14

SCALE: 1" = 400'

(When plotted on Arch D Media)
 11 x 17" (47%), scale is 1" = 800'

MAP REVISED: 1-JULY-2022
 MAP PRINTED: 1-JULY-2022



FOR TAX PURPOSES ONLY
 NOT TO BE USED FOR CONVEYANCE

All tax maps are referenced to the New York State Plane Central Coordinate System using the 1983 North American Datum. Property lines have been registered to 1991-92 Tompkins County Digital Planimetric Base Map, and, as a result, dimensions and acreages may vary from legal descriptions. For complete legal descriptions or conveyances, please refer to the appropriate deeds and surveys.

NOTICE OF DISCLAIMER

This map represents a compilation of graphical and textual information from deeds and surveys, a digital planimetric base map, and digital conversion of hand-drawn mylar maps. Errors and omissions can occur from each of these sources; each source represents a large number of records and origins of information. As a practical matter, the County does not warrant the accuracy or completeness of the information portrayed. The user of these maps agrees to accept the data "as is" with the full knowledge that errors and omissions may exist, and to hold harmless the County for any damages that may result from an inappropriate use of these maps.

SPECIAL DISTRICT INFORMATION

Ithaca City School District
 Newfield Central School District
 Danby Fire District
 West Danby Water District

- Building Footprint (1991-2022)
- Curb/Pavement Line
- Railroad
- Hydrography
- Special Districts
- Municipality
- Military Tract/Watkins & Flint Lot Number

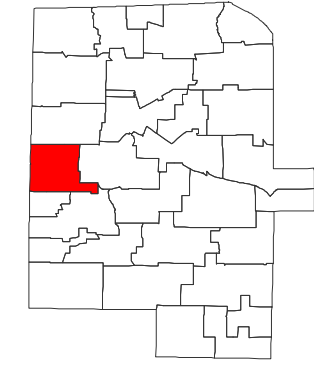
- LEGEND**
- Parcel Connector
 - Property Line
 - Former Property Line
 - Current Year Changes
 - Block Limit
 - External Tax Map
 - Block Number

43.1	Parcel Lot Number
3.12	Previous Lot Number
4.3	Subdivision Lot Number
5.6 Ac	Deed/Survey Acreage
2.11 Ac C	Computed Acreage
18.50 Ac G	Grouped (Total) Acreage
100s	Scaled (Calculated) Acreage
100d	Deed Dimension

TOWN OF DANBY
 TOMPKINS COUNTY, N.Y.

North

200 0 200 400 Feet

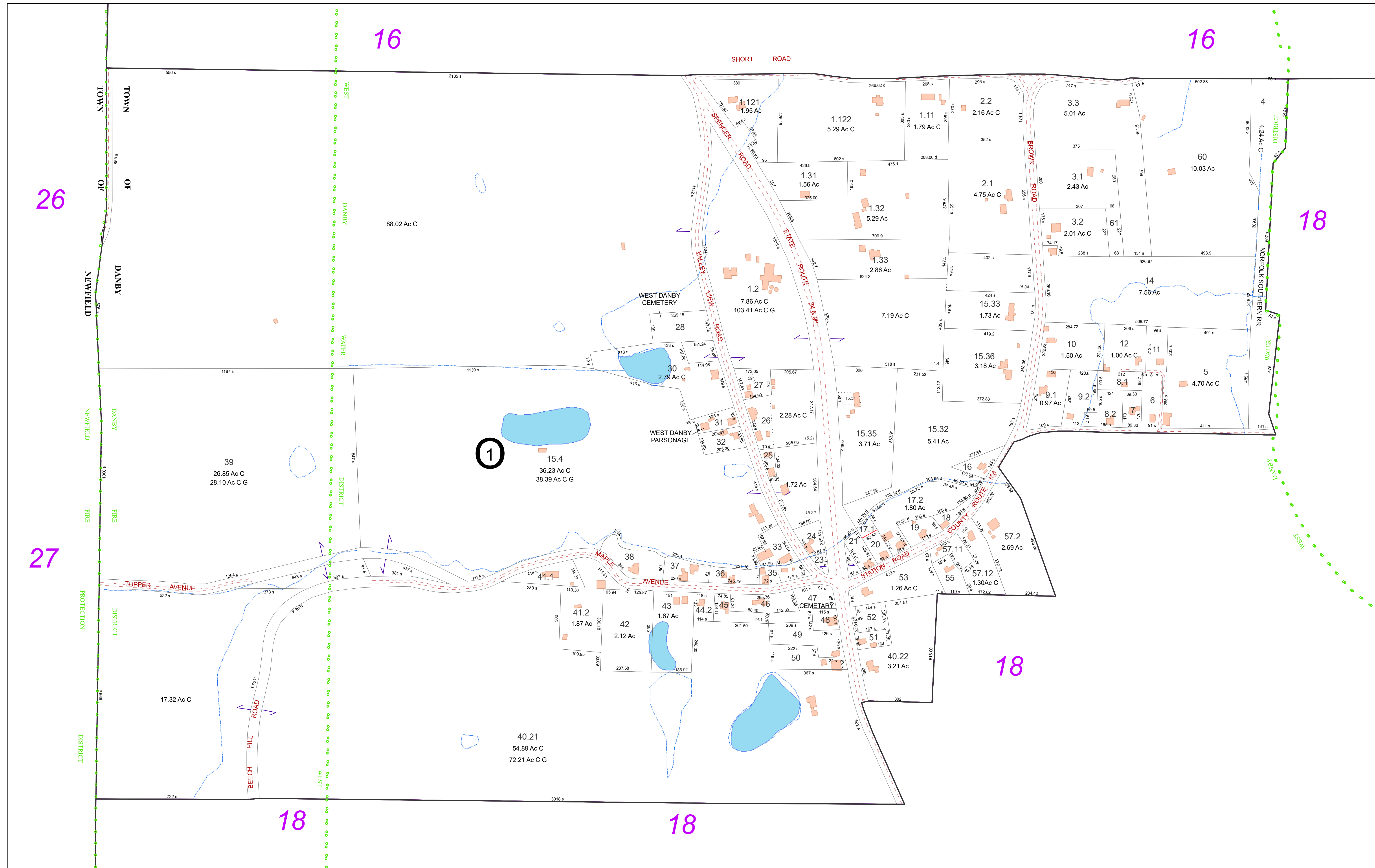


MAP: 16

SCALE: 1" = 400'

(When plotted on Arch D Media)
 11 x 17" (47%), scale is 1" = 800'

MAP REVISED: 1-JULY-2022
 MAP PRINTED: 1-JULY-2022



FOR TAX PURPOSES ONLY
 NOT TO BE USED FOR CONVEYANCE

All tax maps are referenced to the New York State Plane Central Coordinate System using the 1983 North American Datum. Property lines have been registered to 1991-92 Tompkins County Digital Planimetric Base Map, and, as a result, dimensions and acreages may vary from legal descriptions. For complete legal descriptions or conveyances, please refer to the appropriate deeds and surveys.

NOTICE OF DISCLAIMER

This map represents a compilation of graphical and textual information from deeds and surveys, a digital planimetric base map, and digital conversion of hand-drawn mylar maps. Errors and omissions can occur from each of these sources; each source represents a large number of records and originators of information. As a practical matter, the County does not warrant the accuracy or completeness of the information portrayed. The end user of these maps agrees to accept the data "as is" with the full knowledge that errors and omissions may exist, and to hold harmless the County for any damages that may result from an inappropriate use of these maps.

SPECIAL DISTRICT INFORMATION

Newfield Central School District
 Danby Fire District
 West Danby Water District

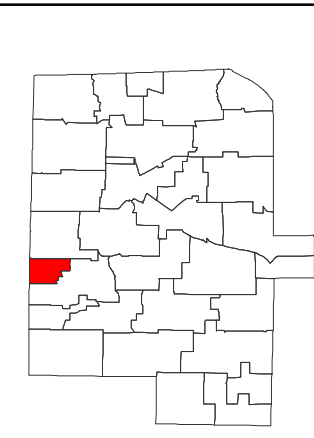
- LEGEND**
- Building Footprint (1991-2022)
 - Curb/Pavement Line
 - Railroad
 - Hydrography
 - Special Districts
 - Municipality
 - Military Tract/Watkins & Flint Lot Number

- Parcel Connector
- Property Line
- Former Property Line
- Current Year Changes
- Block Limit
- External Tax Map
- Block Number

- Parcel Lot Number
- Previous Lot Number
- Subdivision Lot Number
- Deed/Survey Acreage
- Computed Acreage
- Grouped (Total) Acreage
- Scaled (Calculated) Acreage
- Deed Dimension

TOWN OF DANBY
 TOMPKINS COUNTY, N.Y.

100 0 100 200 Feet

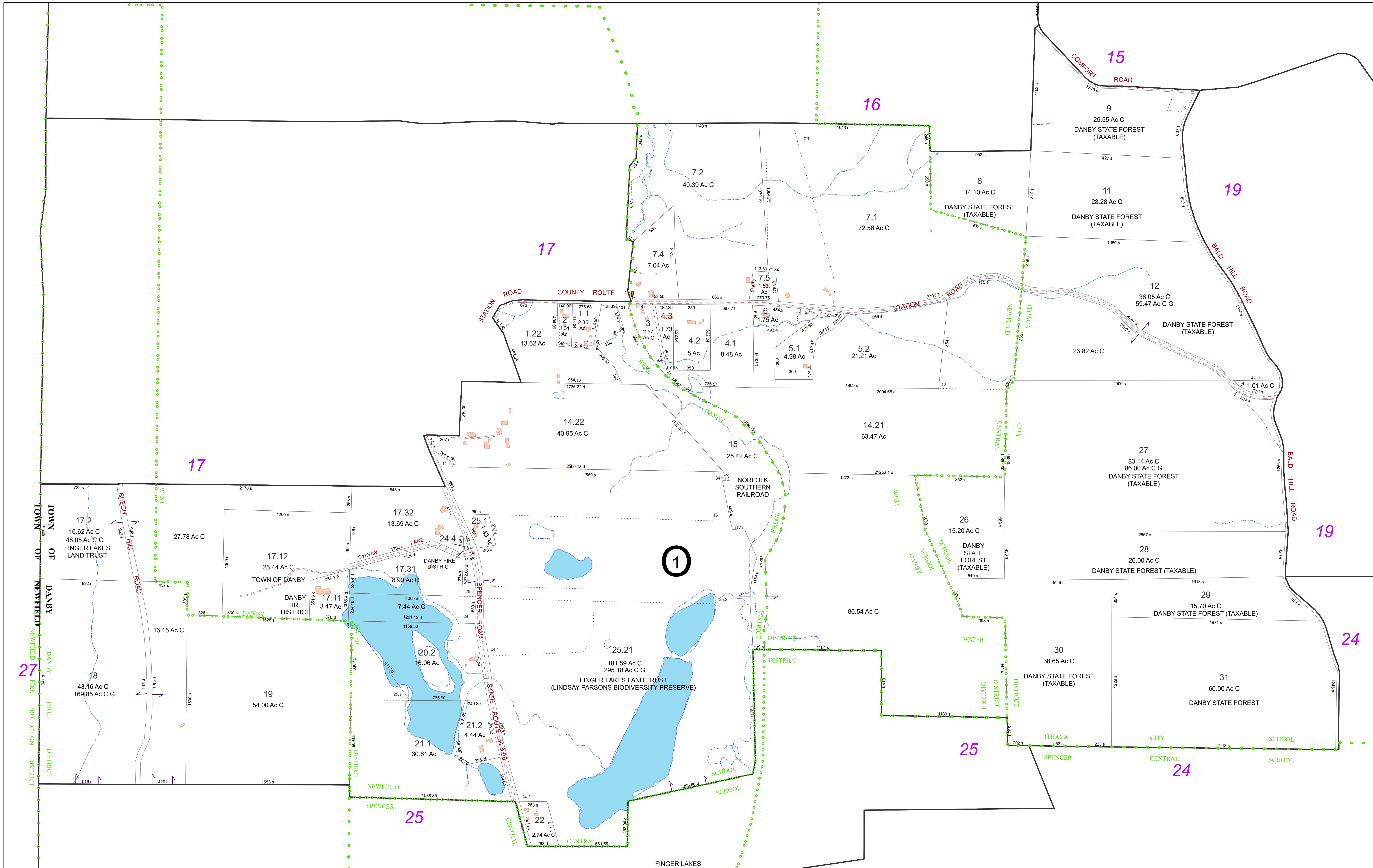


MAP: 17

SCALE: 1" = 200'

(When plotted on Arch D Media)
 11 x 17" (47%), scale is 1" = 400'

MAP REVISED: 1-JULY-2022
 MAP PRINTED: 1-JULY-2022



FOR TAX PURPOSES ONLY
 NOT TO BE USED FOR CONVEYANCE

All tax maps are referenced to the New York State Plane Central Coordinate System using the 1983 North American Datum. Property lines have been registered to 1991-92 Tompkins County Digital Planimetric Base Map, and, as a result, dimensions and acreages may vary from legal descriptions. For complete legal descriptions or conveyances, please refer to the appropriate deeds and surveys.

NOTICE OF DISCLAIMER

This map represents a compilation of graphical and textual information from deeds and surveys, a digital planimetric base map, and digital conversion of hand-drawn mylar maps. Errors and omissions can occur from each of these sources; each source represents a large number of records and originators of information. As a practical matter, the County does not warrant the accuracy or completeness of the information portrayed. The end user of these maps agrees to accept the data "as is" with the full knowledge that errors and omissions may exist, and to hold harmless the County for any damages that may result from an inappropriate use of these maps.

SPECIAL DISTRICT INFORMATION

Ithaca City School District
 Newfield Central School District
 Danby Fire District
 West Danby Water District

- LEGEND**
- Building Footprint (1991-2022)
 - Curb/Pavement Line
 - Railroad
 - Hydrography
 - Special Districts
 - Municipality
 - Military Tract/Watkins & Flint Lot Number
 - Parcel Connector
 - Property Line
 - Former Property Line
 - Current Year Changes
 - Block Limit
 - External Tax Map
 - Block Number

LEGEND

- 43.1 Parcel Lot Number
- 3.12 Previous Lot Number
- 4.3 Subdivision Lot Number
- 5.6 Ac Deed/Survey Acreage
- 2.11 Ac C Computed Acreage
- 18.50 Ac G Grouped (Total) Acreage
- 100s Scaled (Calculated) Acreage
- 100d Deed Dimension

TOWN OF DANBY
 TOMPKINS COUNTY, N.Y.

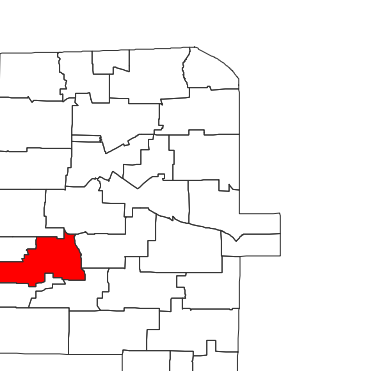
North

200 0 200 400 Feet

TOWN OF DANBY
 TOMPKINS COUNTY, N.Y.

North

200 0 200 400 Feet

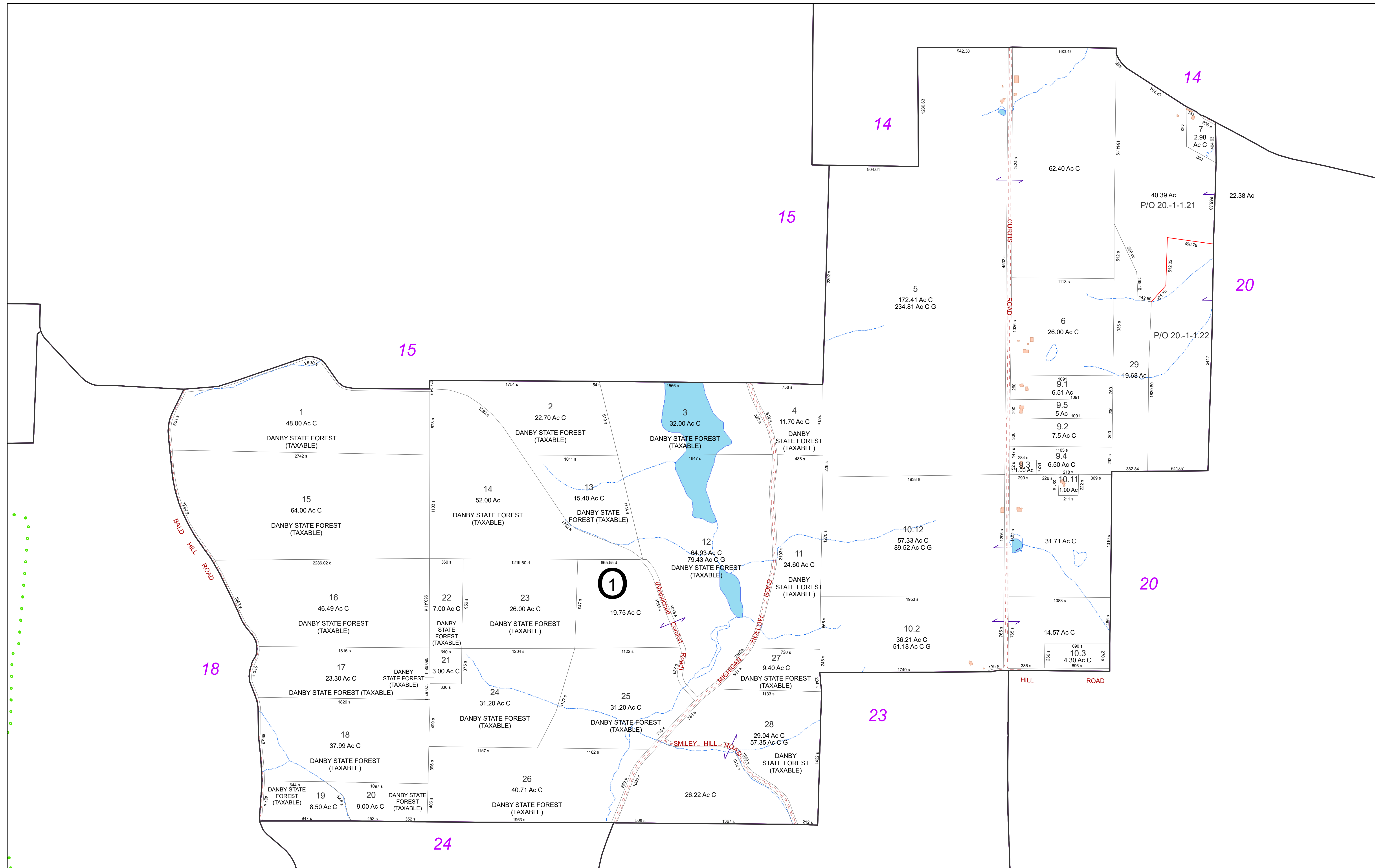


MAP: 18

SCALE: 1" = 400'

(When plotted on Arch D Media)
 11 x 17" (47%), scale is 1" = 800'

MAP REVISED: 1-JULY-2022
 MAP PRINTED: 1-JULY-2022



FOR TAX PURPOSES ONLY
NOT TO BE USED FOR CONVEYANCE

All tax maps are referenced to the New York State Plane Central Coordinate System using the 1983 North American Datum. Property lines have been registered to 1991-92 Tompkins County Digital Planimetric Base Map, and, as a result, dimensions and acreages may vary from legal descriptions. For complete legal descriptions or conveyances, please refer to the appropriate deeds and surveys.

NOTICE OF DISCLAIMER

This map represents a compilation of graphical and textual information from deeds and surveys, a digital planimetric base map, and digital conversion of hand-drawn mylar maps. Errors and omissions can occur from each of these sources, each source represents a large number of records and originators of information. As a practical matter, the County does not warrant the accuracy or completeness of the information portrayed. The end user of these maps agrees to accept the data "as is" with the full knowledge that errors and omissions may exist, and to hold harmless the County for any damages that may result from an inappropriate use of these maps.

SPECIAL DISTRICT INFORMATION

Ithaca City School District
Danby Fire District

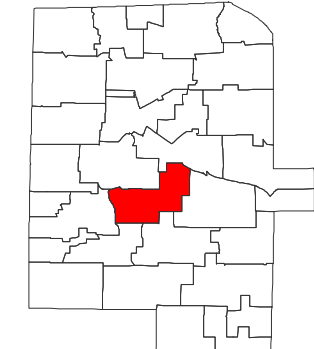
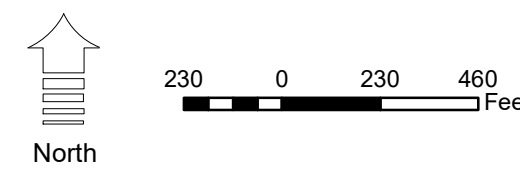
- Building Footprint (1991-2022)
- Curb/Pavement Line
- Railroad
- Hydrography
- Special Districts
- Municipality
- Military Tract/Watkins & Flint Lot Number

LEGEND

- Parcel Connector
- Property Line
- Former Property Line
- Current Year Changes
- Block Limit
- External Tax Map
- Block Number

43.1	Parcel Lot Number
3 12	Previous Lot Number
4 3	Subdivision Lot Number
5.6 Ac	Deed/Survey Acreage
2.11 Ac C	Computed Acreage
18.50 Ac G	Grouped (Total) Acreage
100s	Scaled (Calculated) Acreage
100d	Deed Dimension

TOWN OF DANBY
TOMPKINS COUNTY, N.Y.

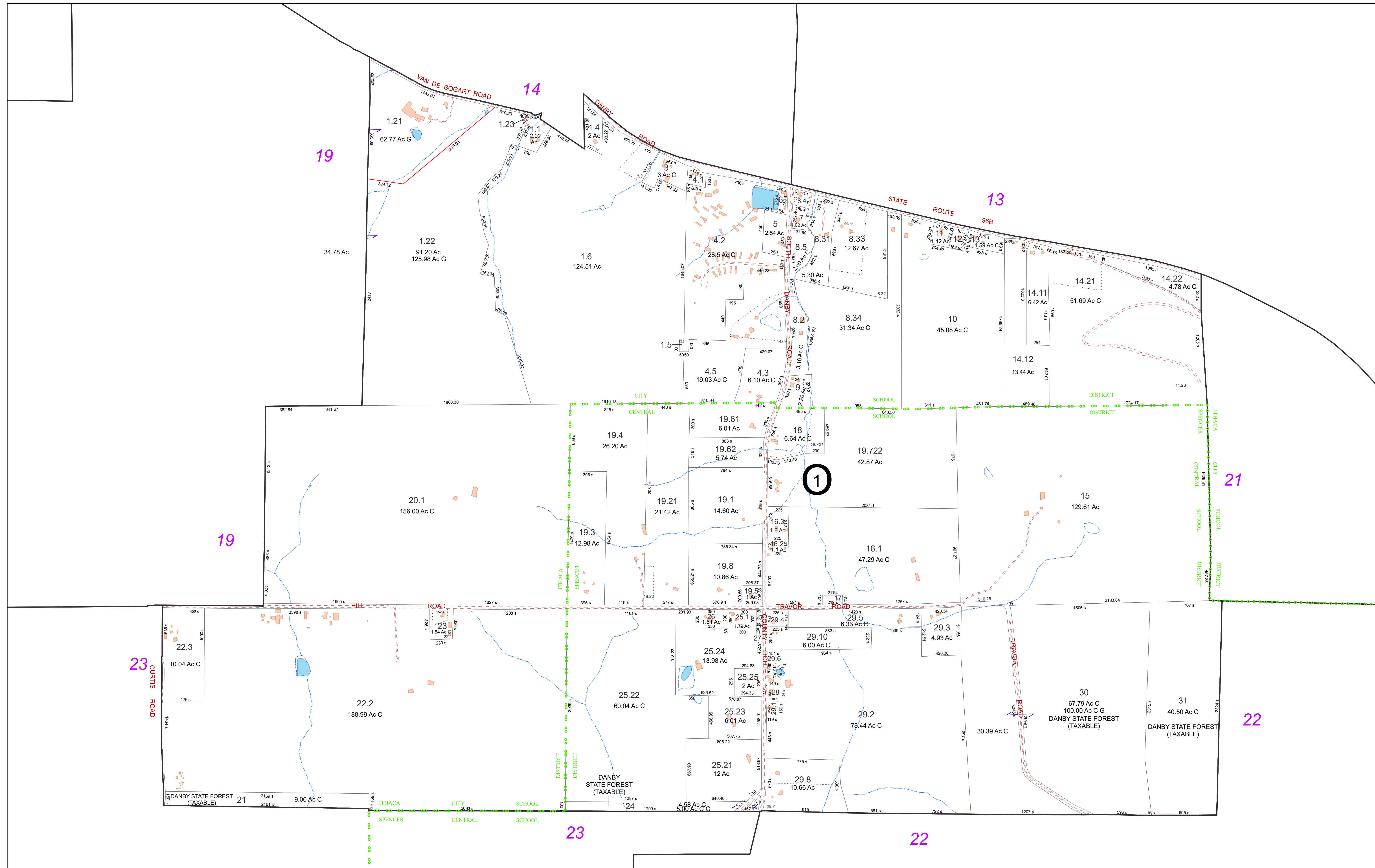


MAP: 19

SCALE: 1" = 450'

(When plotted on Arch D Media)
11 x 17" (47%), scale is 1" = 900'

MAP REVISED: 1-JULY-2022
MAP PRINTED: 1-JULY-2022



FOR TAX PURPOSES ONLY
NOT TO BE USED FOR CONVEYANCE

All tax maps are referenced to the New York State Plane Central Coordinate System using the 1983 North American Datum. Property lines have been registered to 1991-92 Tompkins County Digital Planimetric Base Map, and, as a result, dimensions and acreages may vary from legal descriptions. For complete legal descriptions or conveyances, please refer to the appropriate deeds and surveys.

NOTICE OF DISCLAIMER

This map represents a compilation of graphical and textual information from deeds and surveys, a digital planimetric base map, and digital conversion of hand-drawn mylar maps. Errors and omissions can occur from each of these sources, each source represents a large number of records and originators of information. As a practical matter, the County does not warrant the accuracy or completeness of the information portrayed. The end user of these maps agrees to accept the data "as is" with the full knowledge that errors and omissions may exist, and to hold harmless the County for any damages that may result from an inappropriate use of these maps.

SPECIAL DISTRICT INFORMATION

Ithaca City School District
Spencer Central School District
Danby Fire District

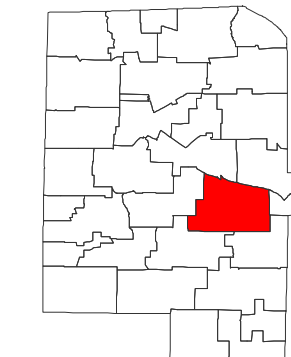
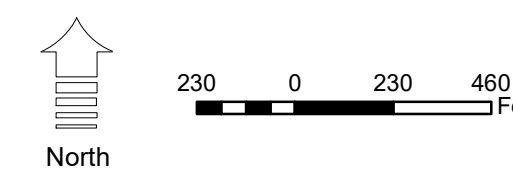
- Building Footprint (1991-2022)
- Curb/Pavement Line
- Railroad
- Hydrography
- Special Districts
- Municipality
- Military Tract/Watkins & Flint Lot Number

LEGEND

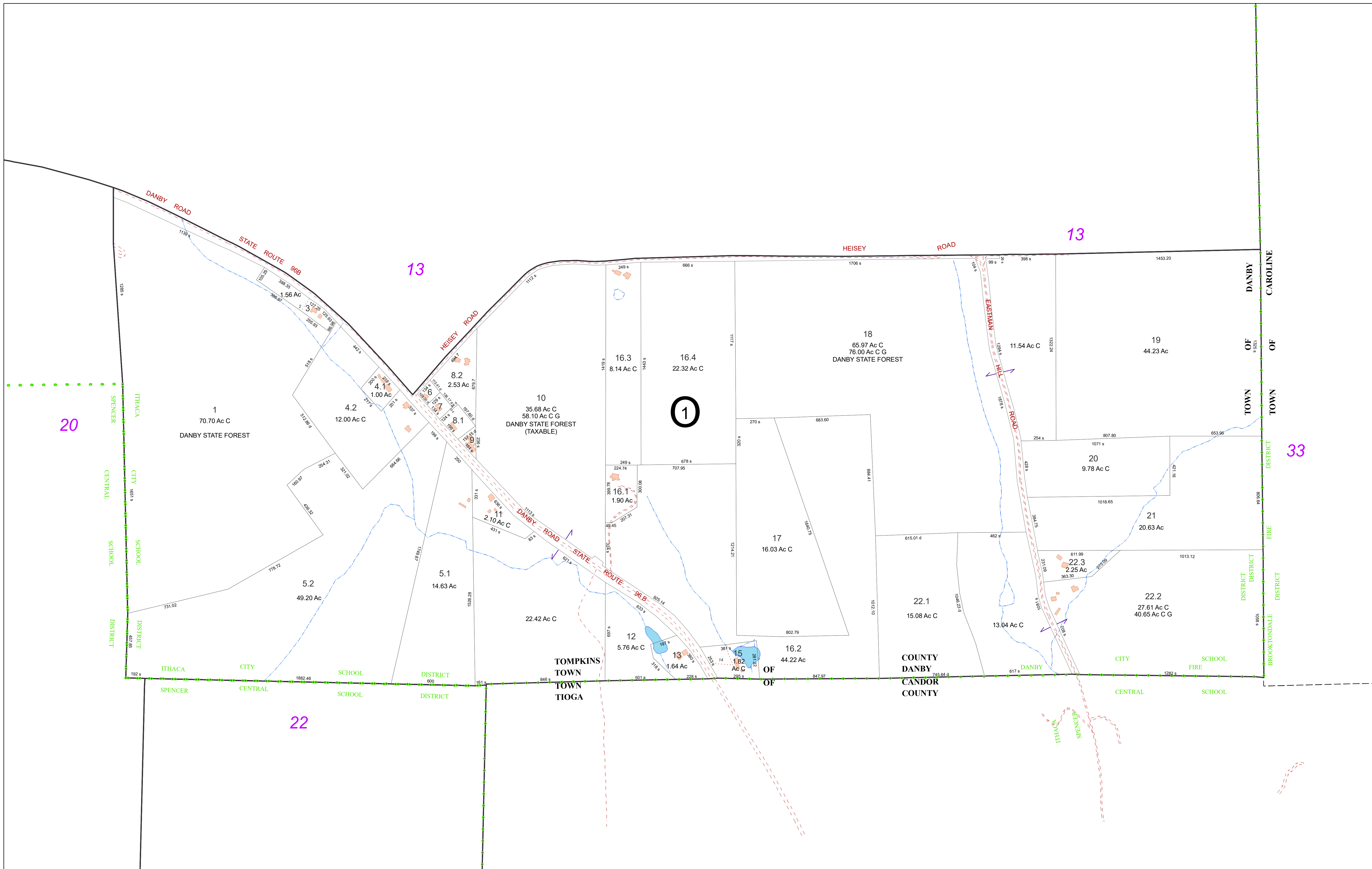
- Parcel Connector
- Property Line
- Former Property Line
- Current Year Changes
- Block Limit
- External Tax Map
- Block Number

- Parcel Lot Number
- Previous Lot Number
- Subdivision Lot Number
- Deed/Survey Acreage
- Computed Acreage
- Grouped (Total) Acreage
- Scaled (Calculated) Acreage
- Deed Dimension

TOWN OF DANBY
TOMPKINS COUNTY, N.Y.



MAP: 20
SCALE: 1" = 450'
(When plotted on Arch D Media)
11 x 17" (47%), scale is 1" = 900'
MAP REVISED: 1-JULY-2022
MAP PRINTED: 1-JULY-2022



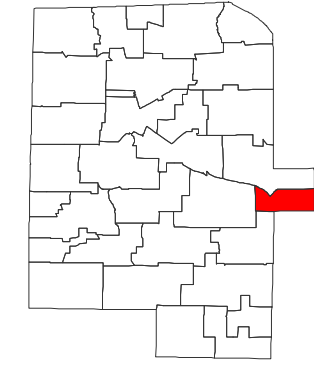
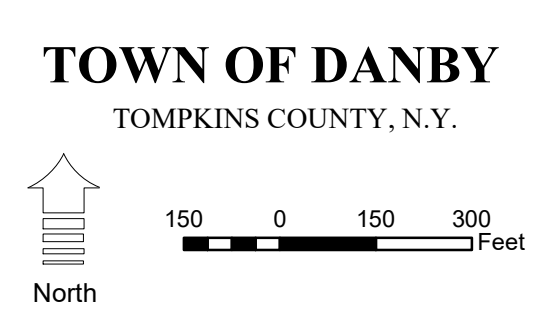
FOR TAX PURPOSES ONLY
NOT TO BE USED FOR CONVEYANCE
 All tax maps are referenced to the New York State Plane Central Coordinate System using the 1983 North American Datum. Property lines have been registered to 1991-92 Tompkins County Digital Planimetric Base Map, and, as a result, dimensions and acreages may vary from legal descriptions. For complete legal descriptions and conveyances, please refer to the appropriate deeds and surveys.

NOTICE OF DISCLAIMER
 This map represents a compilation of graphical and textual information from deeds and surveys, a digital planimetric base map, and digital conversion of hand-drawn mylar maps. Errors and omissions can occur from each of these sources, each source represents a large number of records and originators of information. As a practical matter, the County does not warrant the accuracy or completeness of the information portrayed. The end user of these maps agrees to accept the data "as is" with the full knowledge that errors and omissions may exist, and to hold harmless the County for any damages that may result from an inappropriate use of these maps.

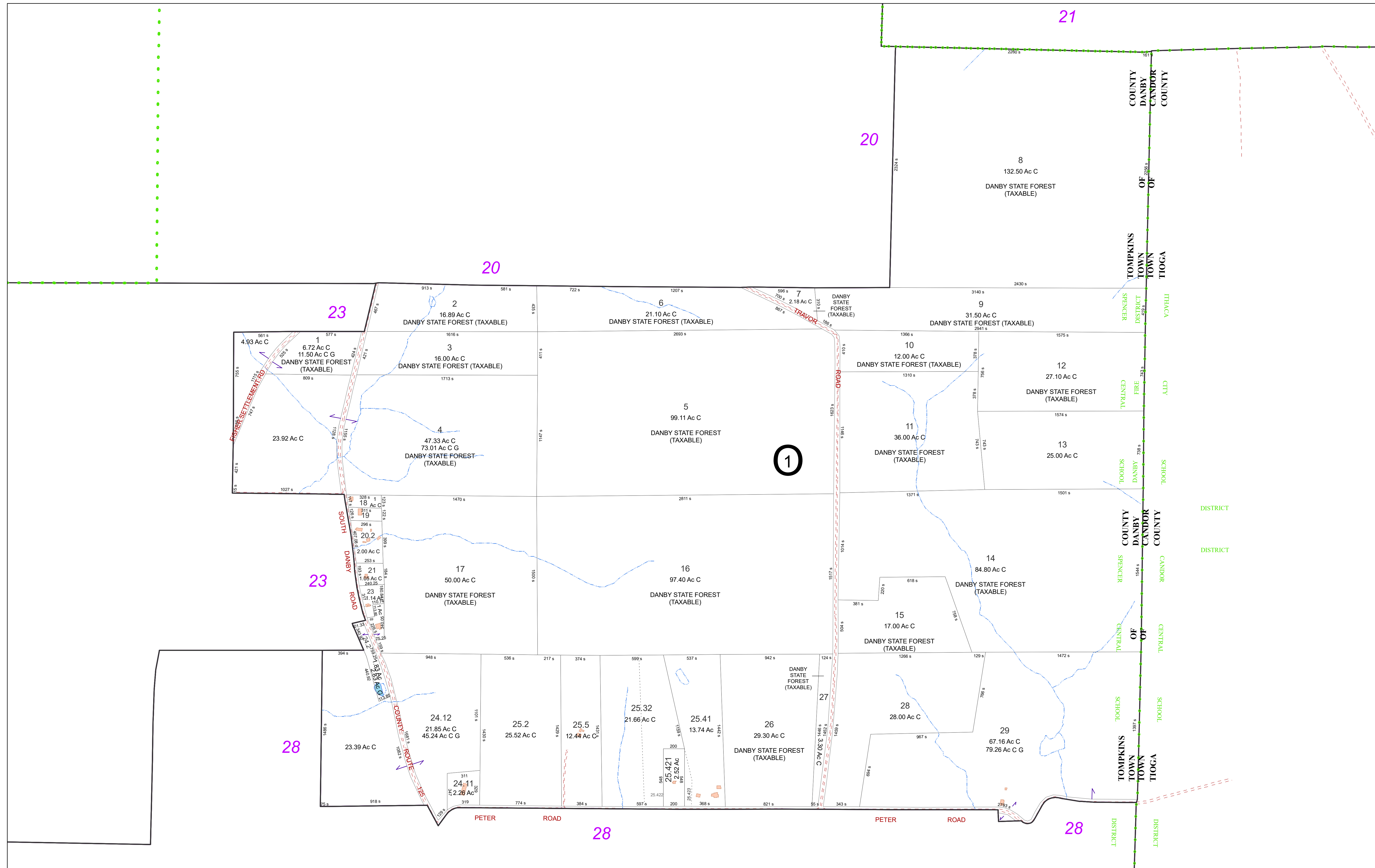
SPECIAL DISTRICT INFORMATION
 Ithaca City School District
 Danby Fire District

- LEGEND**
- Building Footprint (1991-2022)
 - Curb/Pavement Line
 - Railroad
 - Hydrography
 - Special Districts
 - Municipality
 - Military Tract/Watkins & Flint Lot Number
 - Parcel Connector
 - Property Line
 - Former Property Line
 - Current Year Changes
 - Block Limit
 - External Tax Map
 - Block Number

Parcel Lot Number	Previous Lot Number	Subdivision Lot Number	Deed/Survey Acreage	Computed Acreage	Grouped (Total) Acreage	Scaled (Calculated) Acreage	Deed Dimension
43.1	3	12	4.3	5.6 Ac	2.11 Ac C	18.50 Ac G	100s
							100d



MAP: 21
 SCALE: 1" = 300'
 (When plotted on Arch D Media)
 11 x 17" (47%), scale is 1" = 600'
 MAP REVISED: 1-JULY-2022
 MAP PRINTED: 1-JULY-2022



FOR TAX PURPOSES ONLY
NOT TO BE USED FOR CONVEYANCE
 All tax maps are referenced to the New York State Plane Central Coordinate System using the 1983 North American Datum. Property lines have been registered to 1991-92 Tompkins County Digital Planimetric Base Map, and, as a result, dimensions and acreages may vary from legal descriptions. For complete legal descriptions or conveyances, please refer to the appropriate deeds and surveys.

NOTICE OF DISCLAIMER
 This map represents a compilation of graphical and textual information from deeds and surveys, a digital planimetric base map, and digital conversion of hand-drawn mylar maps. Errors and omissions can occur from each of these sources, each source represents a large number of records and originators of information. As a practical matter, the County does not warrant the accuracy or completeness of the information portrayed. The end user of these maps agrees to accept the data "as is" with the full knowledge that errors and omissions may exist, and to hold harmless the County for any damages that may result from an inappropriate use of these maps.

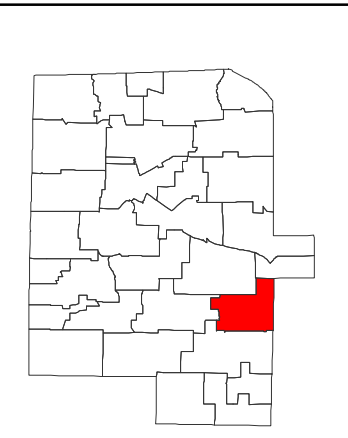
SPECIAL DISTRICT INFORMATION
 Spencer Central School District
 Danby Fire District

- Building Footprint (1991-2022)
- Curb/Pavement Line
- Railroad
- Hydrography
- Special Districts
- Municipality
- Military Tract/Watkins & Flint Lot Number

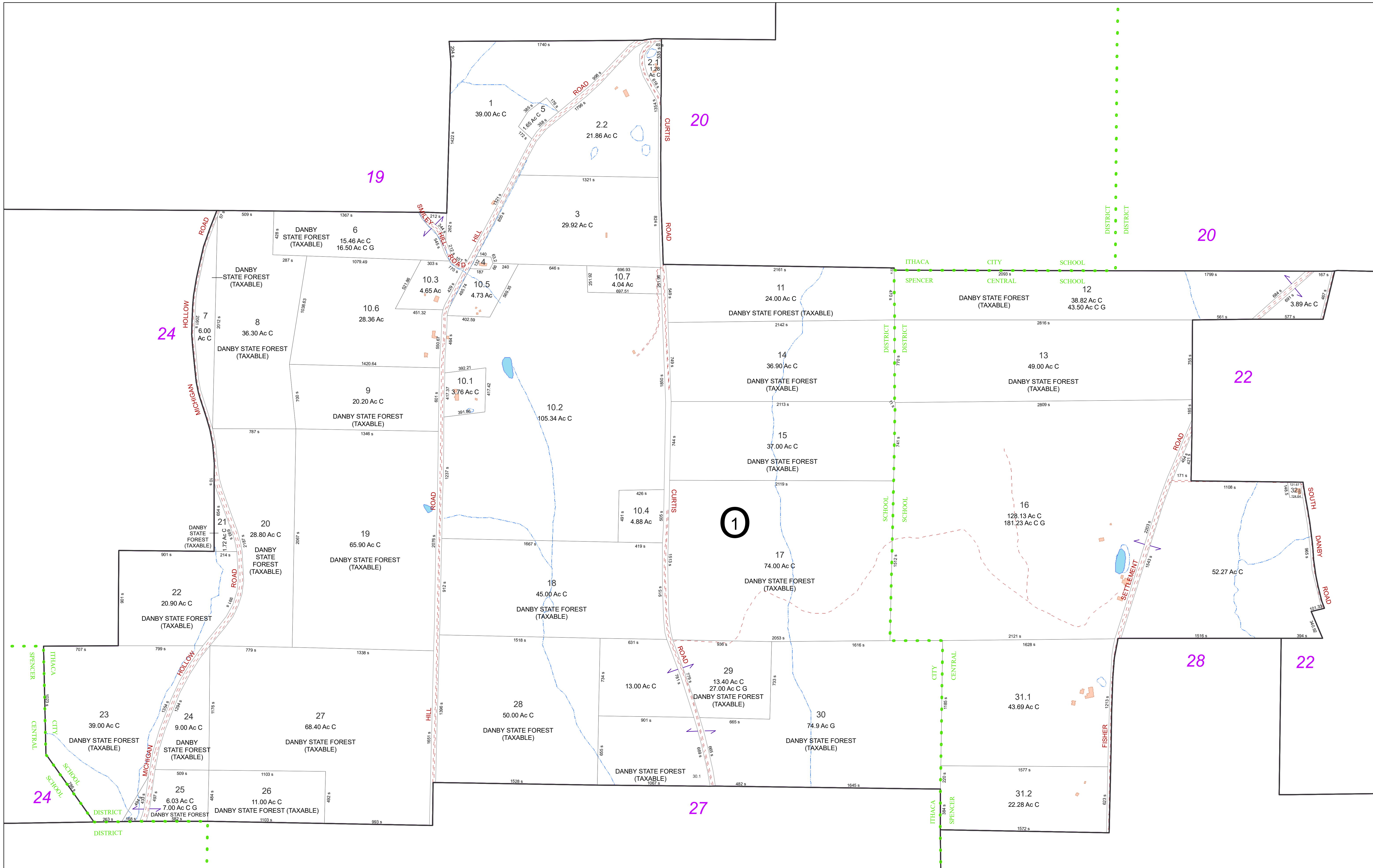
- LEGEND**
- Parcel Connector
 - Property Line
 - Former Property Line
 - Current Year Changes
 - Block Limit
 - External Tax Map
 - Block Number

	Parcel Lot Number
43.1	Parcel Lot Number
3 12	Previous Lot Number
4 3	Subdivision Lot Number
5.6 Ac	Deed/Survey Acreage
2.11 Ac C	Computed Acreage
18.50 Ac C	Grouped (Total) Acreage
100s	Scaled (Calculated) Acreage
100d	Deed Dimension

TOWN OF DANBY
 TOMPKINS COUNTY, N.Y.



MAP: 22
 SCALE: 1" = 400'
 (When plotted on Arch D Media)
 11 x 17" (47%), scale is 1" = 800'
 MAP REVISED: 1-JULY-2022
 MAP PRINTED: 1-JULY-2022



FOR TAX PURPOSES ONLY
NOT TO BE USED FOR CONVEYANCE
 All tax maps are referenced to the New York State Plane Central Coordinate System using the 1983 North American Datum. Property lines have been registered to 1991-92 Tompkins County Digital Planimetric Base Map, and, as a result, dimensions and acreages may vary from legal descriptions. For complete legal descriptions or conveyances, please refer to the appropriate deeds and surveys.

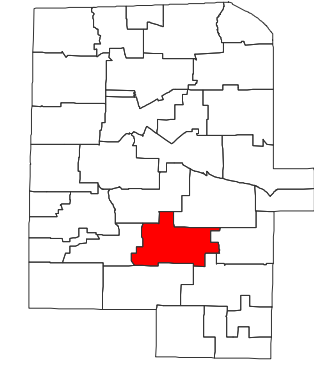
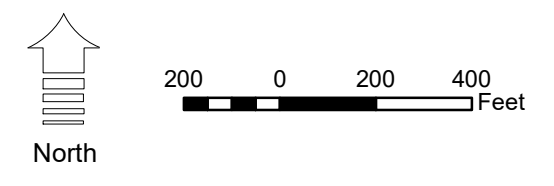
NOTICE OF DISCLAIMER
 This map represents a compilation of graphical and textual information from deeds and surveys, a digital planimetric base map, and digital conversion of hand-drawn mylar maps. Errors and omissions can occur from each of these sources, each source represents a large number of records and originators of information. As a practical matter, the County does not warrant the accuracy or completeness of the information portrayed. The end user of these maps agrees to accept the data "as is" with the full knowledge that errors and omissions may exist, and to hold harmless the County for any damages that may result from an inappropriate use of these maps.

SPECIAL DISTRICT INFORMATION
 Ithaca City School District
 Spencer Central School District
 Danby Fire District

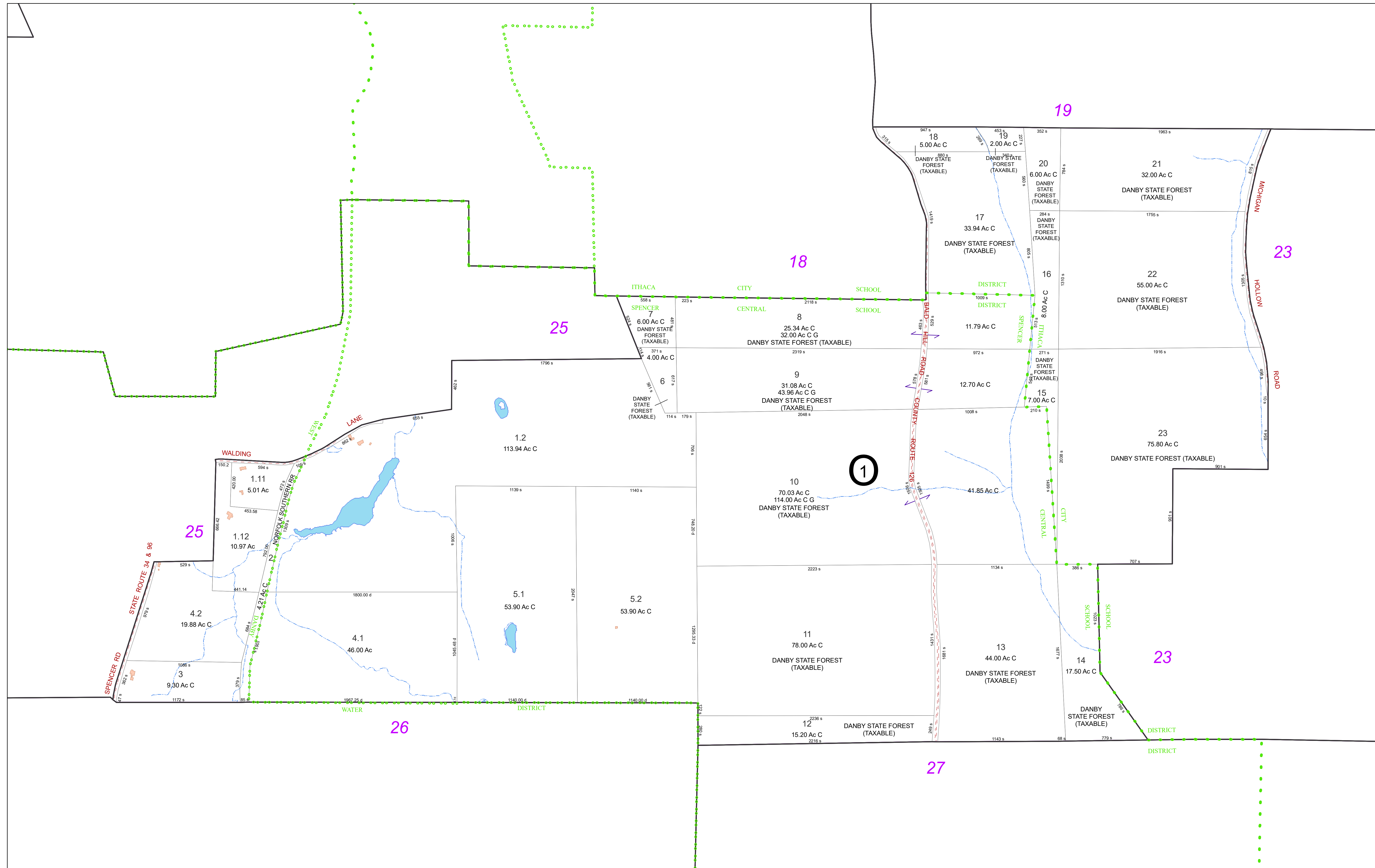
- LEGEND**
- Building Footprint (1991-2022)
 - Curb/Pavement Line
 - Railroad
 - Hydrography
 - Special Districts
 - Municipality
 - Military Tract/Watkins & Flint Lot Number
 - Parcel Connector
 - Property Line
 - Former Property Line
 - Current Year Changes
 - Block Limit
 - External Tax Map
 - Block Number

43.1	Parcel Lot Number
3 12	Previous Lot Number
4 3	Subdivision Lot Number
5.6 Ac	Deed/Survey Acreage
2.11 Ac C	Computed Acreage
18.50 Ac G	Grouped (Total) Acreage
100s	Scaled (Calculated) Acreage
100d	Deed Dimension

TOWN OF DANBY
 TOMPKINS COUNTY, N.Y.



MAP: 23
 SCALE: 1" = 400'
 (When plotted on Arch D Media)
 11 x 17" (47%), scale is 1" = 800'
 MAP REVISED: 1-JULY-2022
 MAP PRINTED: 1-JULY-2022



FOR TAX PURPOSES ONLY
NOT TO BE USED FOR CONVEYANCE

All tax maps are referenced to the New York State Plane Central Coordinate System using the 1983 North American Datum. Property lines have been registered to 1991-92 Tompkins County Digital Planimetric Base Map, and, as a result, dimensions and acreages may vary from legal descriptions. For complete legal descriptions or conveyances, please refer to the appropriate deeds and surveys.

NOTICE OF DISCLAIMER
This map represents a compilation of graphical and textual information from deeds and surveys, a digital planimetric base map, and digital conversion of hand-drawn mylar maps. Errors and omissions can occur from each of these sources; each source represents a large number of records and origins of information. As a practical matter, the County does not warrant the accuracy or completeness of the information portrayed. The end user of these maps agrees to accept the data "as is" with the full knowledge that errors and omissions may exist, and to hold harmless the County for any damages that may result from an inappropriate use of these maps.

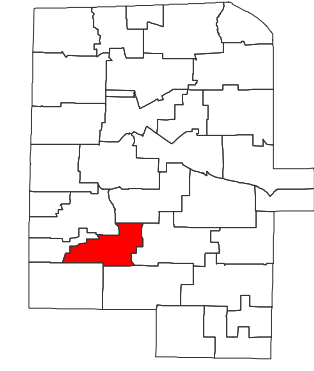
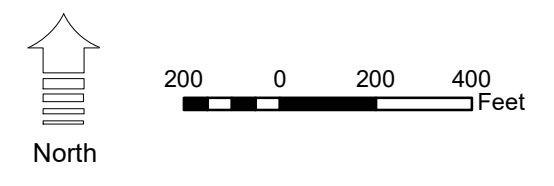
SPECIAL DISTRICT INFORMATION
Ithaca City School District
Spencer Central School District
Danby Fire District
West Danby Water District

- Building Footprint (1991-2022)
- Curb/Pavement Line
- Railroad
- Hydrography
- Special Districts
- Municipality
- Military Tract/Watkins & Flint Lot Number

- LEGEND**
- Parcel Connector
 - Property Line
 - Former Property Line
 - Current Year Changes
 - Block Limit
 - External Tax Map
 - Block Number

43.1	Parcel Lot Number
3.12	Previous Lot Number
4.3	Subdivision Lot Number
5.6 Ac	Deed/Survey Acreage
2.11 Ac C	Computed Acreage
18.50 Ac G	Grouped (Total) Acreage
100s	Scaled (Calculated) Acreage
100d	Deed Dimension

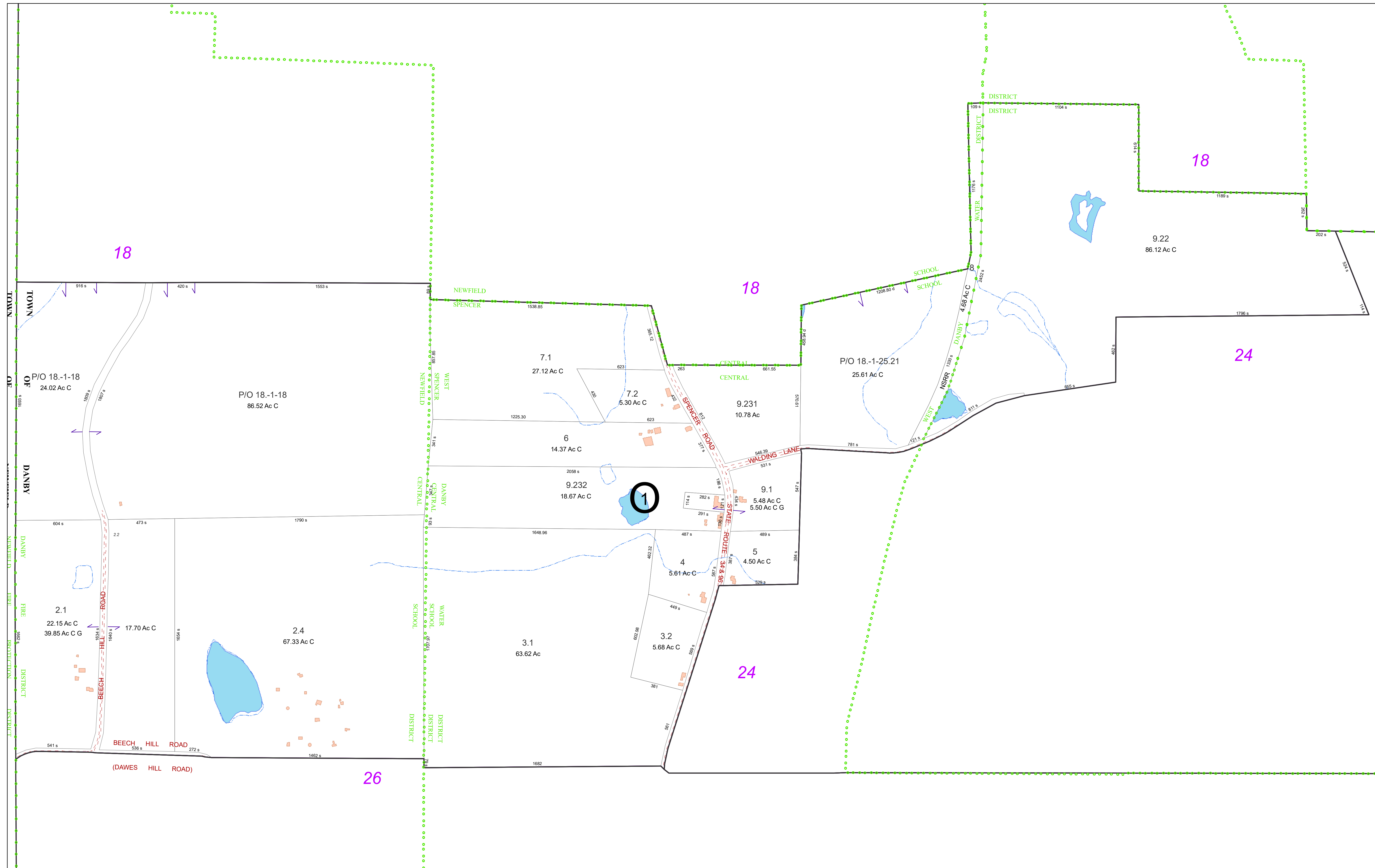
TOWN OF DANBY
TOMPKINS COUNTY, N.Y.



MAP: 24

SCALE: 1" = 400'
(When plotted on Arch D Media)
11 x 17" (47%), scale is 1" = 800'

MAP REVISED: 1-JULY-2022
MAP PRINTED: 1-JULY-2022



FOR TAX PURPOSES ONLY
NOT TO BE USED FOR CONVEYANCE

All tax maps are referenced to the New York State Plane Central Coordinate System using the 1983 North American Datum. Property lines have been registered to 1991-92 Tompkins County Digital Planimetric Base Map, and, as a result, dimensions and acreages may vary from legal descriptions. For complete legal descriptions or conveyances, please refer to the appropriate deeds and surveys.

NOTICE OF DISCLAIMER
This map represents a compilation of graphical and textual information from deeds and surveys, a digital planimetric base map, and digital conversion of hand-drawn mylar maps. Errors and omissions can occur from each of these sources, each source represents a large number of records and originations of information. As a practical matter, the County does not warrant the accuracy or completeness of the information portrayed. The end user of these maps agrees to accept the data "as is" with the full knowledge that errors and omissions may exist, and to hold harmless the County for any damages that may result from an inappropriate use of these maps.

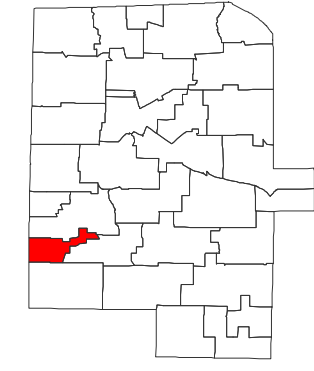
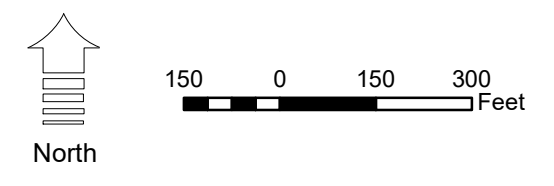
SPECIAL DISTRICT INFORMATION
Newfield Central School District
Spencer Central School District
Danby Fire District
West Danby Water District

- Building Footprint (1991-2022)
- Curb/Pavement Line
- Railroad
- Hydrography
- Special Districts
- Municipality
- Military Tract/Watkins & Flint Lot Number

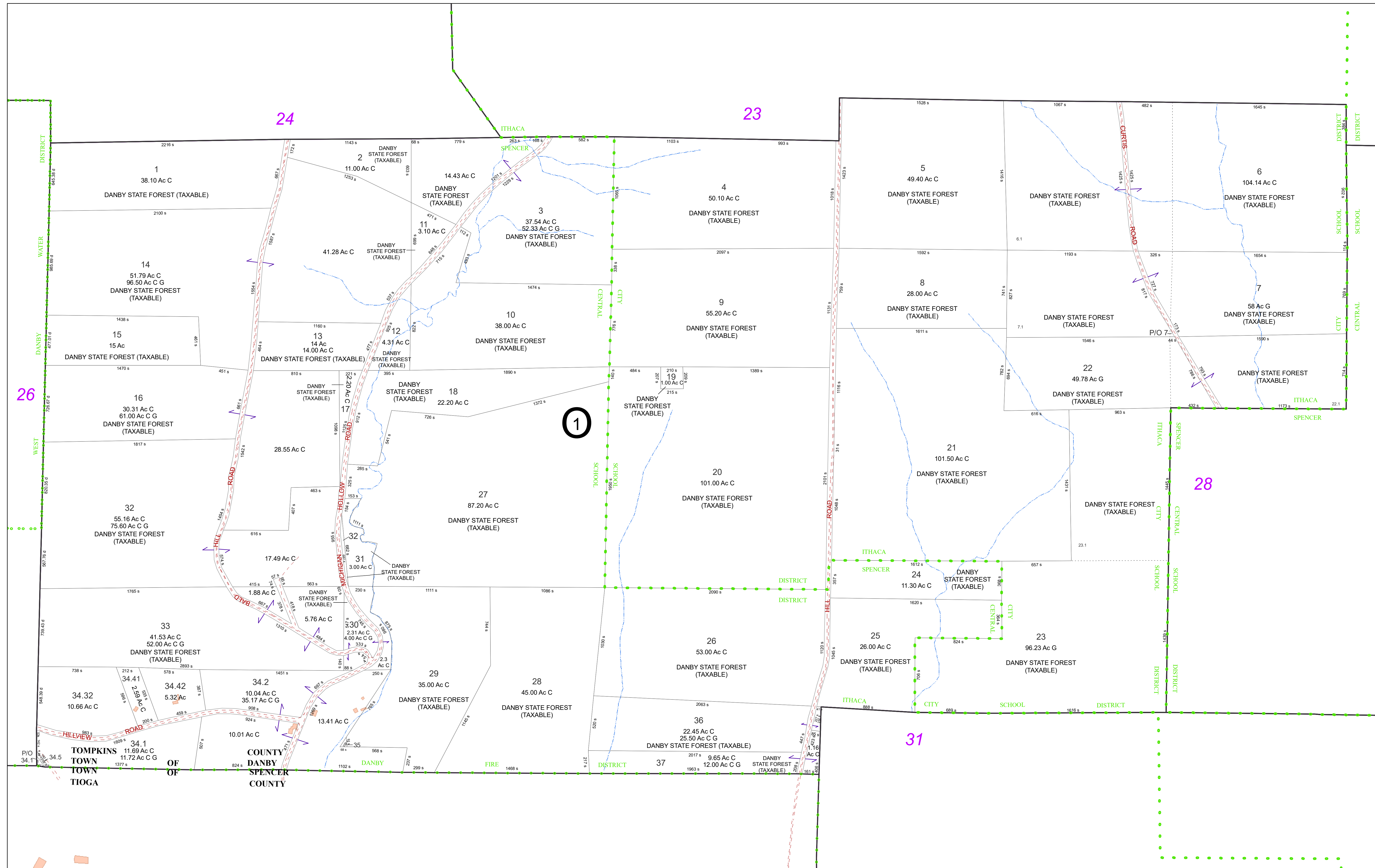
- LEGEND**
- Parcel Connector
 - Property Line
 - Former Property Line
 - Current Year Changes
 - Block Limit
 - External Tax Map
 - Block Number

43.1	Parcel Lot Number
3.12	Previous Lot Number
4.3	Subdivision Lot Number
5.6 Ac	Deed/Survey Acreage
2.11 Ac C	Computed Acreage
18.50 Ac G	Grouped (Total) Acreage
100s	Scaled (Calculated) Acreage
100d	Deed Dimension

TOWN OF DANBY
TOMPKINS COUNTY, N.Y.



MAP: 25
SCALE: 1" = 300'
(When plotted on Arch D Media)
11 x 17" (47%), scale is 1" = 600'
MAP REVISED: 1-JULY-2022
MAP PRINTED: 1-JULY-2022



FOR TAX PURPOSES ONLY
NOT TO BE USED FOR CONVEYANCE

All tax maps are referenced to the New York State Plane Central Coordinate System using the 1983 North American Datum. Property lines have been registered to 1991-92 Tompkins County Digital Planimetric Base Map, and, as a result, dimensions and acreages may vary from legal descriptions. For complete legal descriptions or conveyances, please refer to the appropriate deeds and surveys.

NOTICE OF DISCLAIMER
This map represents a compilation of graphical and textual information from deeds and surveys, a digital planimetric base map, and digital conversion of hand-drawn mylar maps. Errors and omissions can occur from each of these sources; each source represents a large number of records and originators of information. As a practical matter, the County does not warrant the accuracy or completeness of the information portrayed. The end user of these maps agrees to accept the data "as is" with the full knowledge that errors and omissions may exist, and to hold harmless the County for any damages that may result from an inappropriate use of these maps.

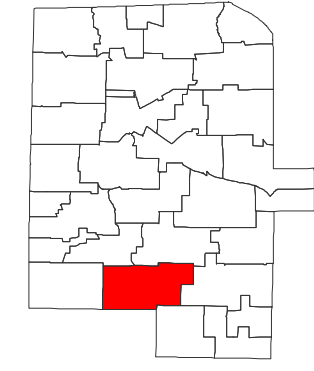
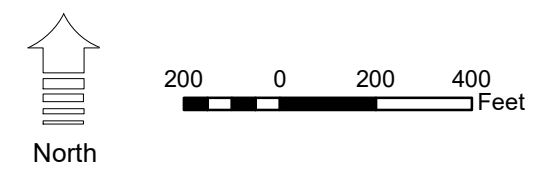
SPECIAL DISTRICT INFORMATION
Ithaca City School District
Spencer Central School District
Danby Fire District

- Building Footprint (1991-2022)
- Curb/Pavement Line
- Railroad
- Hydrography
- Special Districts
- Municipality
- Military Tract/Watkins & Flint Lot Number

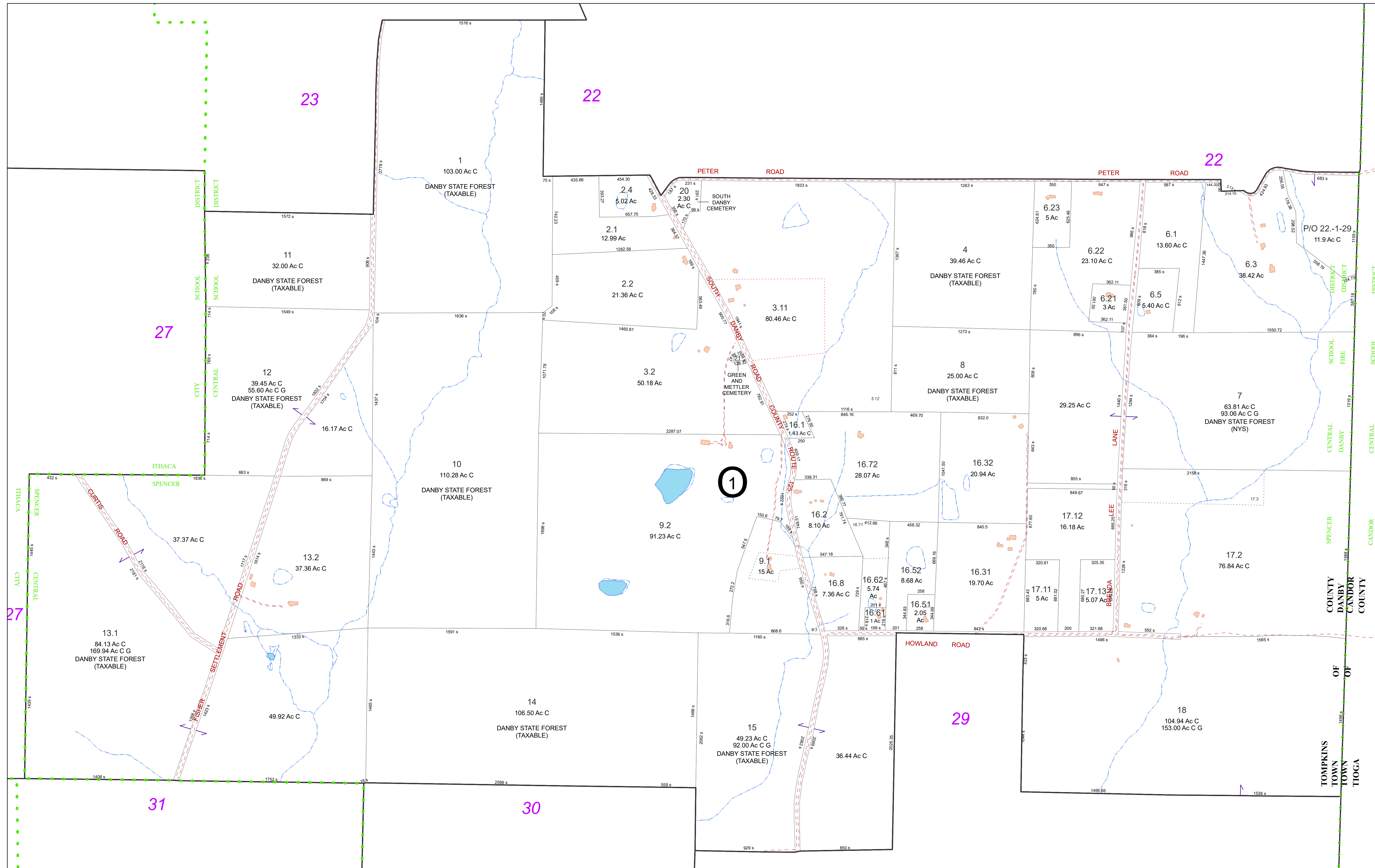
- LEGEND**
- Parcel Connector
 - Property Line
 - Former Property Line
 - Current Year Changes
 - Block Limit
 - External Tax Map
 - Block Number

43.1	Parcel Lot Number
3 12	Previous Lot Number
4 3	Subdivision Lot Number
5.6 Ac	Deed/Survey Acreage
2.11 Ac C	Computed Acreage
18.50 Ac G	Grouped (Total) Acreage
100s	Scaled (Calculated) Acreage
100d	Deed Dimension

TOWN OF DANBY
TOMPKINS COUNTY, N.Y.



MAP: 27
SCALE: 1" = 400'
(When plotted on Arch D Media)
11 x 17" (47%), scale is 1" = 800'
MAP REVISED: 1-JULY-2022
MAP PRINTED: 1-JULY-2022



FOR TAX PURPOSES ONLY
NOT TO BE USED FOR CONVEYANCE

All tax maps are referenced to the New York State Plane Central Coordinate System using the 1983 North American Datum. Property lines have been registered to 1991-92 Tompkins County Digital Planimetric Base Map, and, as a result, dimensions and acreages may vary from legal descriptions. For complete legal descriptions or conveyances, please refer to the appropriate deeds and surveys.

NOTICE OF DISCLAIMER
This map represents a compilation of graphical and textual information from deeds and surveys, a digital planimetric base map, and digital conversion of hand-drawn mylar maps. Errors and omissions can occur from each of these sources; each source represents a large number of records and originators of information. As a practical matter, the County does not warrant the accuracy or completeness of the information portrayed. The end user of these maps agrees to accept the data "as is" with the full knowledge that errors and omissions may exist, and to hold harmless the County for any damages that may result from an inappropriate use of these maps.

SPECIAL DISTRICT INFORMATION

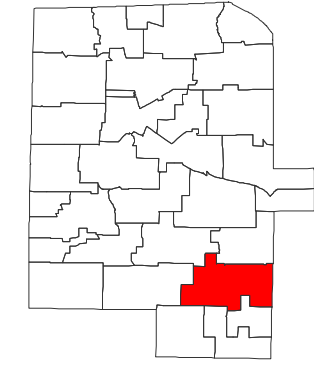
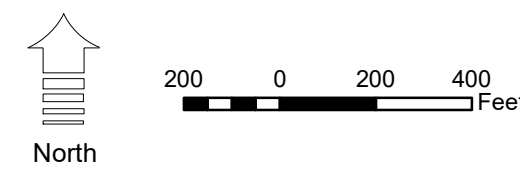
Spencer Central School District
Danby Fire District

- Building Footprint (1991-2022)
- Curb/Pavement Line
- Railroad
- Hydrography
- Special Districts
- Municipality
- Military Tract/Watkins & Flint Lot Number

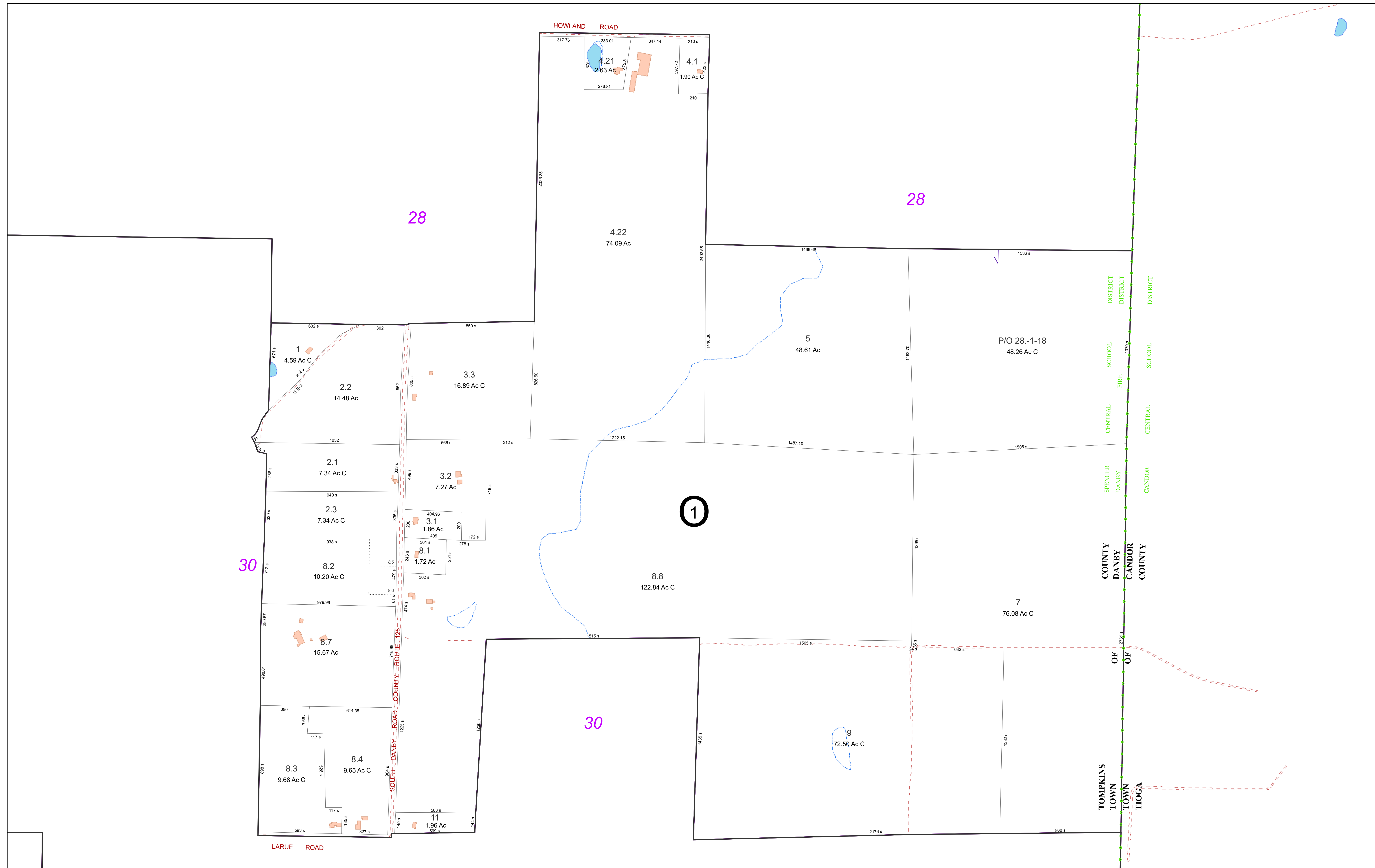
- LEGEND**
- Parcel Connector
 - Property Line
 - Former Property Line
 - Current Year Changes
 - Block Limit
 - External Tax Map
 - Block Number

- 43.1** Parcel Lot Number
- 3 12** Previous Lot Number
- 4 3** Subdivision Lot Number
- 5.6 Ac** Deed/Survey Acreage
- 2.11 Ac C** Computed Acreage
- 18.50 Ac C** Grouped (Total) Acreage
- 100s** Scaled (Calculated) Acreage
- 100d** Deed Dimension

TOWN OF DANBY
TOMPKINS COUNTY, N.Y.



MAP: 28
SCALE: 1" = 400'
(When plotted on Arch D Media)
11 x 17" (47%), scale is 1" = 800'
MAP REVISED: 1-JULY-2022
MAP PRINTED: 1-JULY-2022



FOR TAX PURPOSES ONLY
NOT TO BE USED FOR CONVEYANCE
 All tax maps are referenced to the New York State Plane Central Coordinate System using the 1983 North American Datum. Property lines have been registered to 1991-92 Tompkins County Digital Planimetric Base Map, and, as a result, dimensions and acreages may vary from legal descriptions. For complete legal descriptions or conveyances, please refer to the appropriate deeds and surveys.

NOTICE OF DISCLAIMER
 This map represents a compilation of graphical and textual information from deeds and surveys, a digital planimetric base map, and digital conversion of hand-drawn mylar maps. Errors and omissions can occur from each of these sources; each source represents a large number of records and originators of information. As a practical matter, the County does not warrant the accuracy or completeness of the information portrayed. The end user of these maps agrees to accept the data "as is" with the full knowledge that errors and omissions may exist, and to hold harmless the County for any damages that may result from an inappropriate use of these maps.

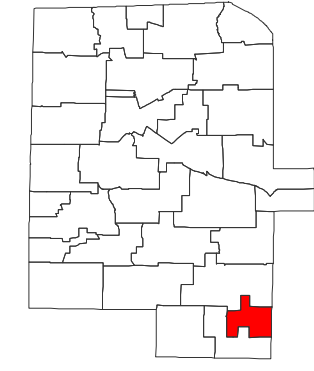
SPECIAL DISTRICT INFORMATION
 Spencer Central School District
 Danby Fire District

- Building Footprint (1991-2022)
- Curb/Pavement Line
- Railroad
- Hydrography
- Special Districts
- Municipality
- Military Tract/Watkins & Flint Lot Number

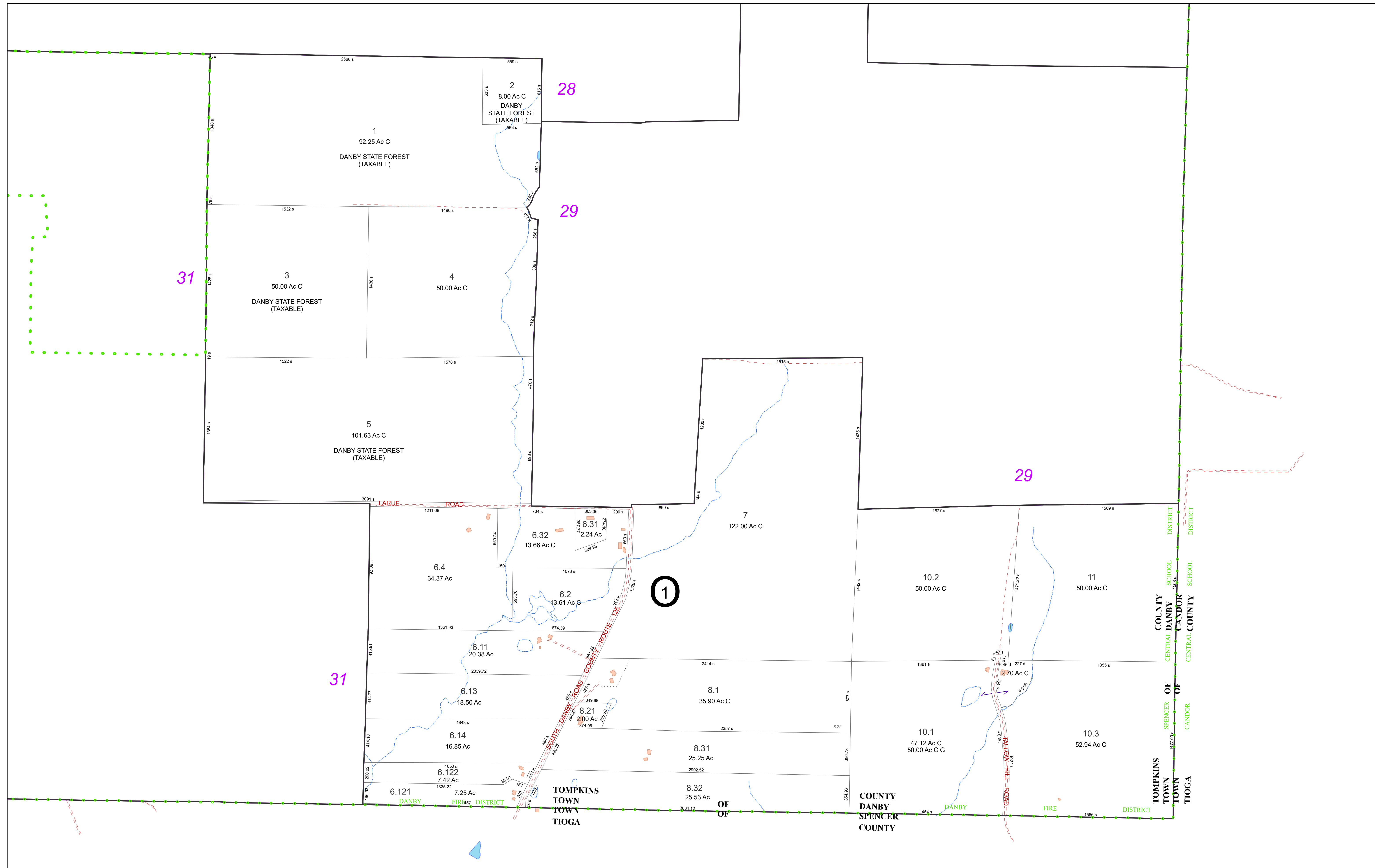
- LEGEND**
- Parcel Connector
 - Property Line
 - Former Property Line
 - Current Year Changes
 - Block Limit
 - External Tax Map
 - Block Number

43.1	Parcel Lot Number
3 12	Previous Lot Number
4 3	Subdivision Lot Number
5.6 Ac	Deed/Survey Acreage
2.11 Ac C	Computed Acreage
18.50 Ac C	Grouped (Total) Acreage
100s	Scaled (Calculated) Acreage
100d	Deed Dimension

TOWN OF DANBY
 TOMPKINS COUNTY, N.Y.



MAP: 29
 SCALE: 1" = 300'
 (When plotted on Arch D Media)
 11 x 17" (47%), scale is 1" = 600'
 MAP REVISED: 1-JULY-2022
 MAP PRINTED: 1-JULY-2022



FOR TAX PURPOSES ONLY
NOT TO BE USED FOR CONVEYANCE
 All tax maps are referenced to the New York State Plane Central Coordinate System using the 1983 North American Datum. Property lines have been registered to 1991-92 Tompkins County Digital Planimetric Base Map, and, as a result, dimensions and acreages may vary from legal descriptions. For complete legal descriptions or conveyances, please refer to the appropriate deeds and surveys.

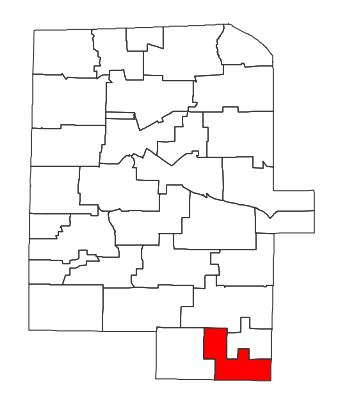
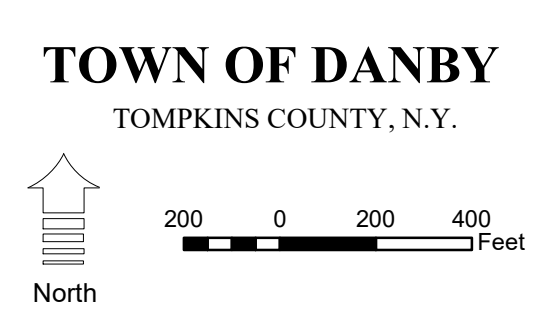
NOTICE OF DISCLAIMER
 This map represents a compilation of graphical and textual information from deeds and surveys, a digital planimetric base map, and digital conversion of hand-drawn mylar maps. Errors and omissions can occur from each of these sources; each source represents a large number of records and originators of information. As a practical matter, the County does not warrant the accuracy or completeness of the information portrayed. The end user of these maps agrees to accept the data "as is" with the full knowledge that errors and omissions may exist, and to hold harmless the County for any damages that may result from an inappropriate use of these maps.

SPECIAL DISTRICT INFORMATION
 Spencer Central School District
 Danby Fire District

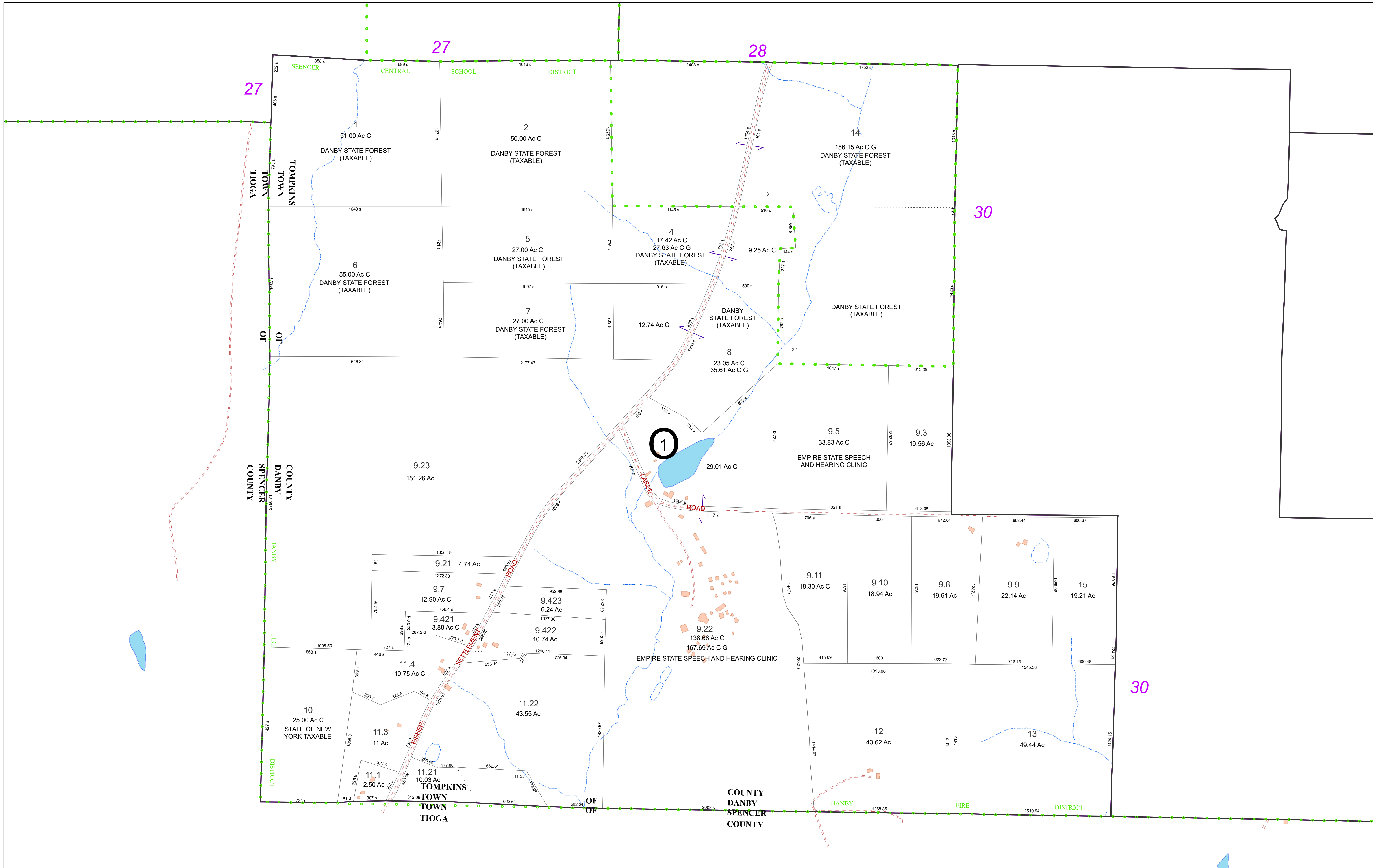
- Building Footprint (1991-2022)
- Curb/Pavement Line
- Railroad
- Hydrography
- Special Districts
- Municipality
- Military Tract/Watkins & Flint Lot Number

- LEGEND**
- Parcel Connector
 - Property Line
 - Former Property Line
 - Current Year Changes
 - Block Limit
 - External Tax Map
 - Block Number

- 43.1** Parcel Lot Number
- 3 12** Previous Lot Number
- 4 3** Subdivision Lot Number
- 5.6 Ac** Deed/Survey Acreage
- 2.11 Ac C** Computed Acreage
- 18.50 Ac G** Grouped (Total) Acreage
- 100s** Scaled (Calculated) Acreage
- 100d** Deed Dimension



MAP: 30
 SCALE: 1" = 400'
 (When plotted on Arch D Media)
 11 x 17" (47%), scale is 1" = 800'
 MAP REVISED: 1-JULY-2022
 MAP PRINTED: 1-JULY-2022



FOR TAX PURPOSES ONLY
 NOT TO BE USED FOR CONVEYANCE

All tax maps are referenced to the New York State Plane Central Coordinate System using the 1983 North American Datum. Property lines have been registered to 1991-92 Tompkins County Digital Planimetric Base Map, and, as a result, dimensions and acreages may vary from legal descriptions. For complete legal descriptions or conveyances, please refer to the appropriate deeds and surveys.

NOTICE OF DISCLAIMER

This map represents a compilation of graphical and textual information from deeds and surveys, a digital planimetric base map, and digital conversion of hand-drawn mylar maps. Errors and omissions can occur from each of these sources; each source represents a large number of records and originators of information. As a practical matter, the County does not warrant the accuracy or completeness of the information portrayed. The end user of these maps agrees to accept the data "as is" with the full knowledge that errors and omissions may exist, and to hold harmless the County for any damages that may result from an inappropriate use of these maps.

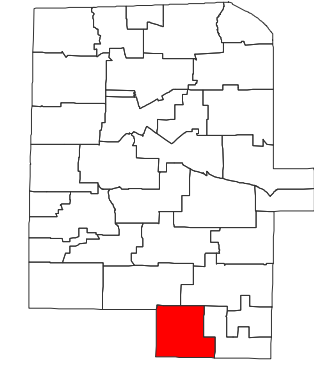
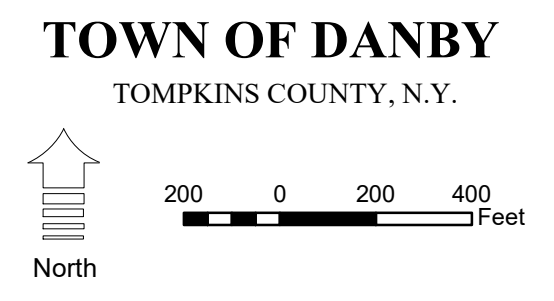
SPECIAL DISTRICT INFORMATION

Ithaca City School District
 Spencer Central School District
 Danby Fire District

- Building Footprint (1991-2022)
- Curb/Pavement Line
- Railroad
- Hydrography
- Special Districts
- Municipality
- Military Tract/Watkins & Flint Lot Number

- LEGEND**
- Parcel Connector
 - Property Line
 - Former Property Line
 - Current Year Changes
 - Block Limit
 - External Tax Map
 - Block Number

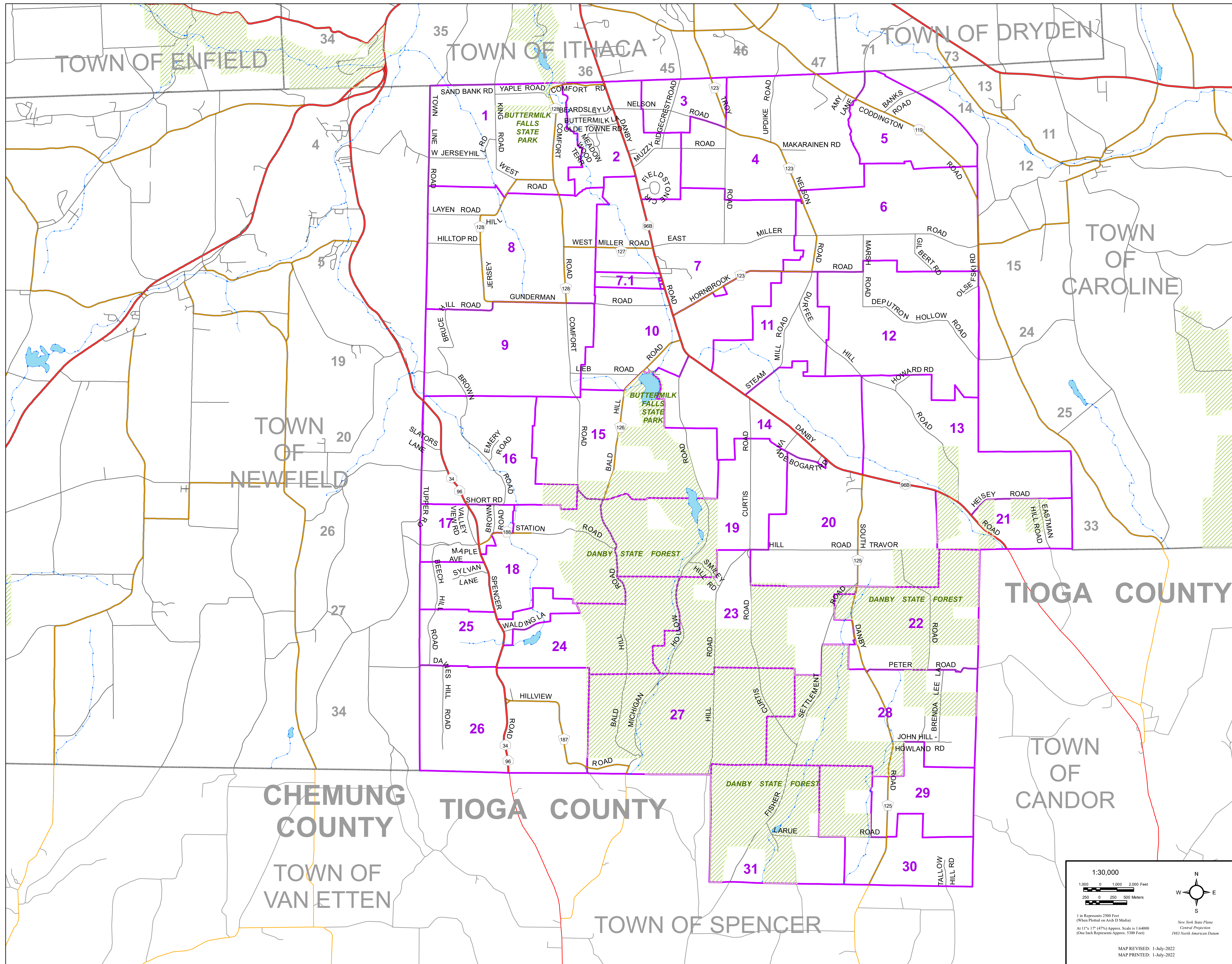
- 43.1** Parcel Lot Number
- 3 12** Previous Lot Number
- 4 3** Subdivision Lot Number
- 5.6 Ac** Deed/Survey Acreage
- 2.11 Ac C** Computed Acreage
- 18.50 Ac G** Grouped (Total) Acreage
- 100s** Scaled (Calculated) Acreage
- 100d** Deed Dimension



MAP: 31

SCALE: **1" = 400'**
 (When plotted on Arch D Media)
 11 x 17" (47%), scale is 1" = 800'

MAP REVISED: 1-JULY-2022
 MAP PRINTED: 1-JULY-2022



1:30,000

1 in. Represents 2500 Feet
(When Plotted on Arch D Media)
At 11" x 17" (47%) Approx. Scale is 1:64000
(One Inch Represents Approx. 5300 Feet)

New York State Plane
Central Projection
1983 North American Datum

MAP REVISED: 1-July-2022
MAP PRINTED: 1-July-2022

TAX MAP
TOWN OF DANBY
TOMPKINS COUNTY, NY
APPROVED BY
NEW YORK STATE
OFFICE OF REAL PROPERTY SERVICES

CASE NO. 2006
DATE 7/22/1997

Randy J. Deane
EXECUTIVE DIRECTOR

Copyright (c) 2000 by Tompkins County. Resale or redistribution is strictly prohibited.