

TOMPKINS COUNTY

Flood Hazard Zones




New York State Plane Central
1983 North American Datum


1:148,000

0.75 0 0.75 1.5 2.25 3 Miles

1 0 1 2 3 4 5 Kilometers

One Inch represents 2.5 miles


 A (100-year) with 26% chance of flooding over the life of a 30-year mortgage.

 X500 (500-year)

 Watersheds

 X (above 500-year)

 Municipalities

 AE (100-year) with base flood elevations provided.

 Town of Enfield - not tested

This map is not for flood insurance purposes; it does not necessarily show all areas subject to flooding in Tompkins County. Certain areas not in the special flood hazard areas (Zones A and V) may be protected by flood control structures. Map based on FEMA Q3 Flood Hazards Data, 1996 See <https://hazards.fema.gov/> for more information



Tompkins County
Information Technology Services
GIS Division

TCFlood_Zones.mxd
S. Borovska 07/30/2010

